

Wireline Drawing

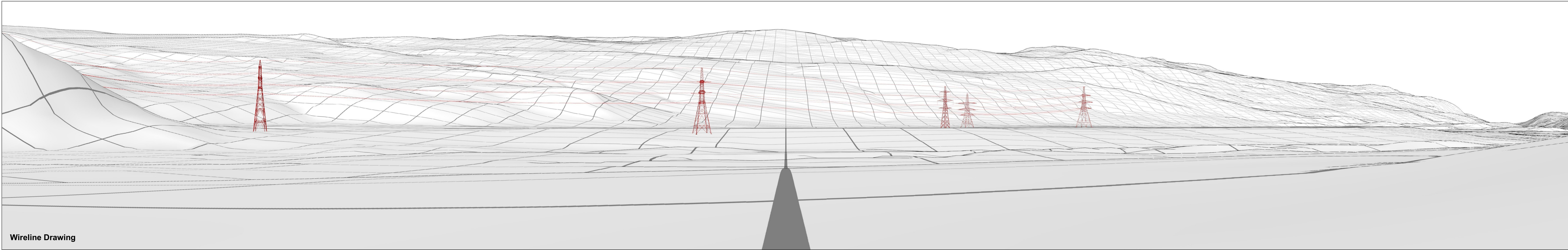
Coire Glas Grid Connecton Project
 Figure 11.4.1 - Cultural Heritage Viewpoint 2: Coiltry Farm

OS reference:	235350 E 806455 N	Horizontal field of view:	90° (cylindrical projection)
Ground level:	43.8 m AOD	Principal distance:	522 mm
Direction of view:	270°		
Nearest tower:	815.7 m		

Note: A pitch angle of +1° has been applied to the wireline on this figure.

Drawing No. - 121012-D-EIA-11.4.1-1.0.0 Date - 28.03.2023



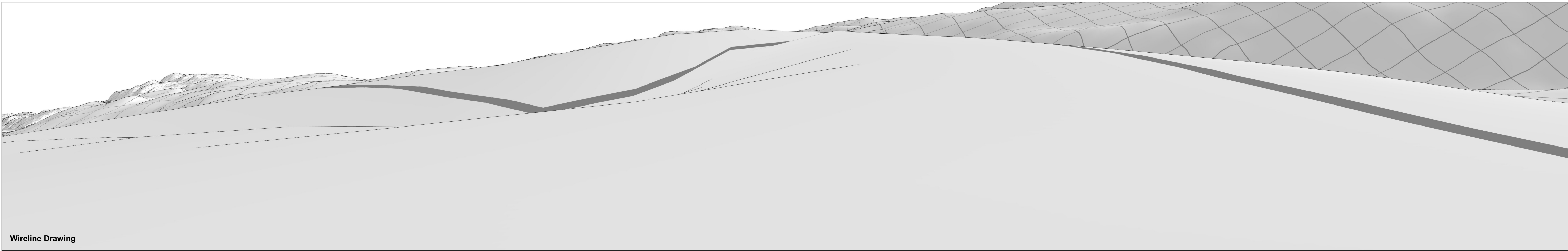


Coire Glas Grid Connecton Project
 Figure 11.4.2 - Cultural Heritage Viewpoint 2: Coiltry Farm

OS reference:	235350 E 806455 N	Horizontal field of view:	90° (cylindrical projection)
Ground level:	43.8 m AOD	Principal distance:	522 mm
Direction of view:	0°		
Nearest tower:	815.7 m		

Drawing No. - 121012-D-EIA-11.4.2-1.0.0 Date - 28.03.2023





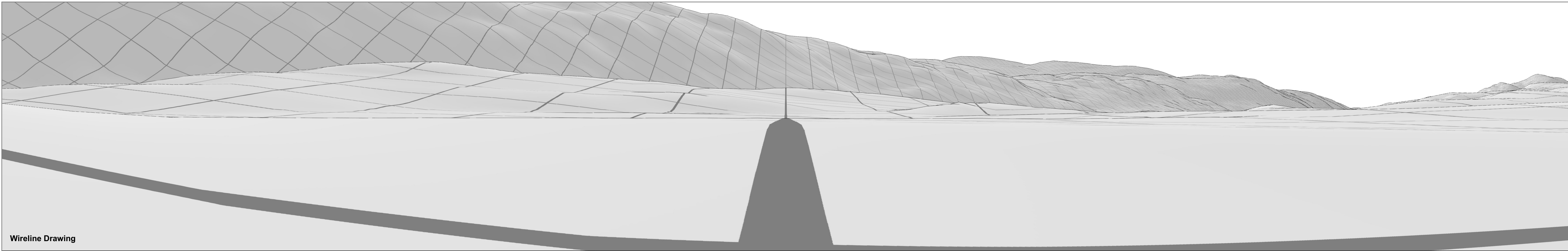
Wireline Drawing

Coire Glas Grid Connecton Project
 Figure 11.4.3 - Cultural Heritage Viewpoint 2: Coiltry Farm

OS reference:	235350 E 806455 N	Horizontal field of view:	90° (cylindrical projection)
Ground level:	43.8 m AOD	Principal distance:	522 mm
Direction of view:	90°		
Nearest tower:	815.7 m		

Drawing No. - 121012-D-EIA-11.4.3-1.0.0 Date - 28.03.2023





Wireline Drawing

Coire Glas Grid Connecton Project
Figure 11.4.4 - Cultural Heritage Viewpoint 2: Coiltry Farm

OS reference:	235350 E 806455 N	Horizontal field of view:	90° (cylindrical projection)
Ground level:	43.8 m AOD	Principal distance:	522 mm
Direction of view:	180°		
Nearest tower:	815.7 m		

