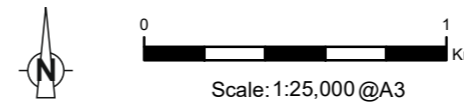


Grid Ref: 234865 807668 Nearest proposed tower: 513.9 m AOD: 63.9m






From the A82 travelling north through Fort Augustus, turn left onto Great Glen Way after crossing the River Oich. Drive along the Great Glen Way and then make another left turn after passing the Fort Augustus village hall, then turn left again onto the Auchteraw road. Stay on this road for approximately 3.5km, passing Fort Augustus Substation and then passing some open fields, until you reach a cluster of properties on the right side of the road. The VL is located on the left hand side of the road.

FIGURE 7.11A-ii
Visualisation Location 1 - Auchterawe Road



Tripod Photo

Key

-  Visualisation Location (VL)
-  Proposed Steel Lattice Tower
-  Proposed OHL Alignment (Steel Lattice Towers)

Drawing No. - 121012-D-LVIA-7.11A-ii
Revision - 1.0.0
Date - 14/03/2023