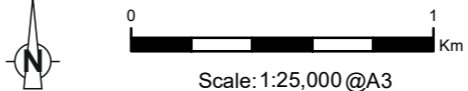


Grid Ref: 239662 808900 Nearest proposed tower: 4076.1m AOD: 171.4m



From the A82 in Fort Augustus, take the B862 road east, following this road for approximately 2.5 km as it ascends, until you reach a layby on the right hand side of the road. Park here and continue by foot through a gate at the lower, southern end of the layby, onto the South Loch Ness Way walking trail. Turn left and follow the trail uphill north-east for approximately 200m until you reach the VL which is located on the left side of the track



Tripod Photo

Key




-  Visualisation Location (VL)
-  Proposed Steel Lattice Tower
-  Proposed OHL Alignment

FIGURE 7.12A
Visualisation Location 2 - South Loch Ness Trail by the B862

Drawing No. - 121012-D-LVIA-7.12A
Revision - 1.0.0
Date - 14/03/2023