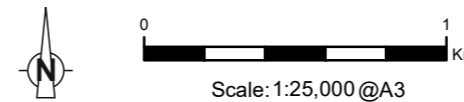


Grid Ref: 230942 805163 Nearest proposed tower: 632.5m AOD: 137.7m



From Fort Augustus, take the A82 south until you reach Bridge of Oich. After crossing the river Oich, turn right into the Bridge of Oich car park. After obtaining the appropriate permissions, go through the gate onto the Aberchalder Estate private road (Core Path IN16.09), following this road north for approximately 2 km until it turns left. Continue on the road for around 3 km, travelling under OHLs and passing a turning near Achadh-nan-darach bothy. From here drive continue for another 330 m until you reach the VL, which is located on the left side of the road, just past a steel lattice tower on the left.









**FIGURE 7.13A**  
**Visualisation Location 3 - Core Path LO11.02 near Achadh-nan-darach**

Drawing No. - 121012-D-LVIA-7.13A  
 Revision - 1.0.0  
 Date - 14/03/2023



**Tripod Photo**

**Key**

-  Visualisation Location (VL)
-  Proposed Steel Lattice Tower
-  New permanent Steel Lattice Tower location
-  new permanent Trident Steel Pole location
-  Proposed OHL Alignment
-  to be diverted into the proposed Loch Lundie Substation
-  to be diverted into the proposed Loch Lundie Substation
-  Indicative Proposed Loch Lundie Substation Platform (separate application)