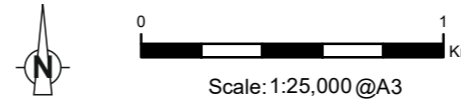


Grid Ref: 228750 801742 Nearest proposed tower: 725.7m AOD: 133.9m



From Invergarry, take the A87 west in the direction of Bun Loyne. After approximately 1.5 km turn right onto the minor road to Faichem. After 800m turn right again towards the Faichemard Farm Touring, Caravan and Camping Site. After obtaining appropriate permissions to enter the campsite, drive for another 700m and then make a sharp turn to the right. After 160m you will have reached the VL which is located on the right side of the road, just before a small group of properties/outbuildings.










FIGURE 7.14A
Visualisation Location 4 - Faichem

Drawing No. - 121012-D-LVIA-7.14A
Revision - 1.0.0
Date - 14/03/2023



Tripod Photo

Key

-  Visualisation Location (VL)
-  Proposed Steel Lattice Tower
-  New permanent Steel Lattice Tower location
-  new permanent Trident Steel Pole location
-  Proposed OHL Alignment
-  to be diverted into the proposed Loch Lundie Substation
-  to be diverted into the proposed Loch Lundie Substation
-  Indicative Proposed Loch Lundie Substation Platform (separate application)
-  Indicative Proposed Coire Glas Switching Station Platform (separate application)