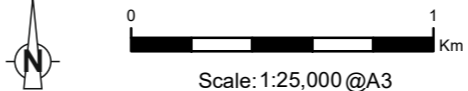


Grid Ref: 228158 801790 Nearest proposed tower: 223.1m AOD: 87.1m



From Invergarry, take the A87 west in the direction of Bun Loyne. Drive for approximately 3.5 km until you reach a forestry track on the left side of the road. Find a suitable and safe parking location off the A87 and walk to the VL, which is situated on the southern side of the A87, approximately 80m east of the forestry track turning.










FIGURE 7.15A
Visualisation Location 5 - A87, west of Invergarry

Drawing No. - 121012-D-LVIA-7.15A
Revision - 1.0.0
Date - 14/03/2023



Tripod Photo

Key

-  Visualisation Location (VL)
-  Proposed Steel Lattice Tower
-  New permanent Steel Lattice Tower location
-  New permanent Trident Steel Pole location
-  Proposed OHL Alignment
-  To be diverted into the proposed Loch Lundie Substation
-  To be diverted into the proposed Loch Lundie Substation
-  Indicative Proposed Loch Lundie Substation Platform (separate application)
-  Indicative Proposed Coire Glas Switching Station Platform (separate application)