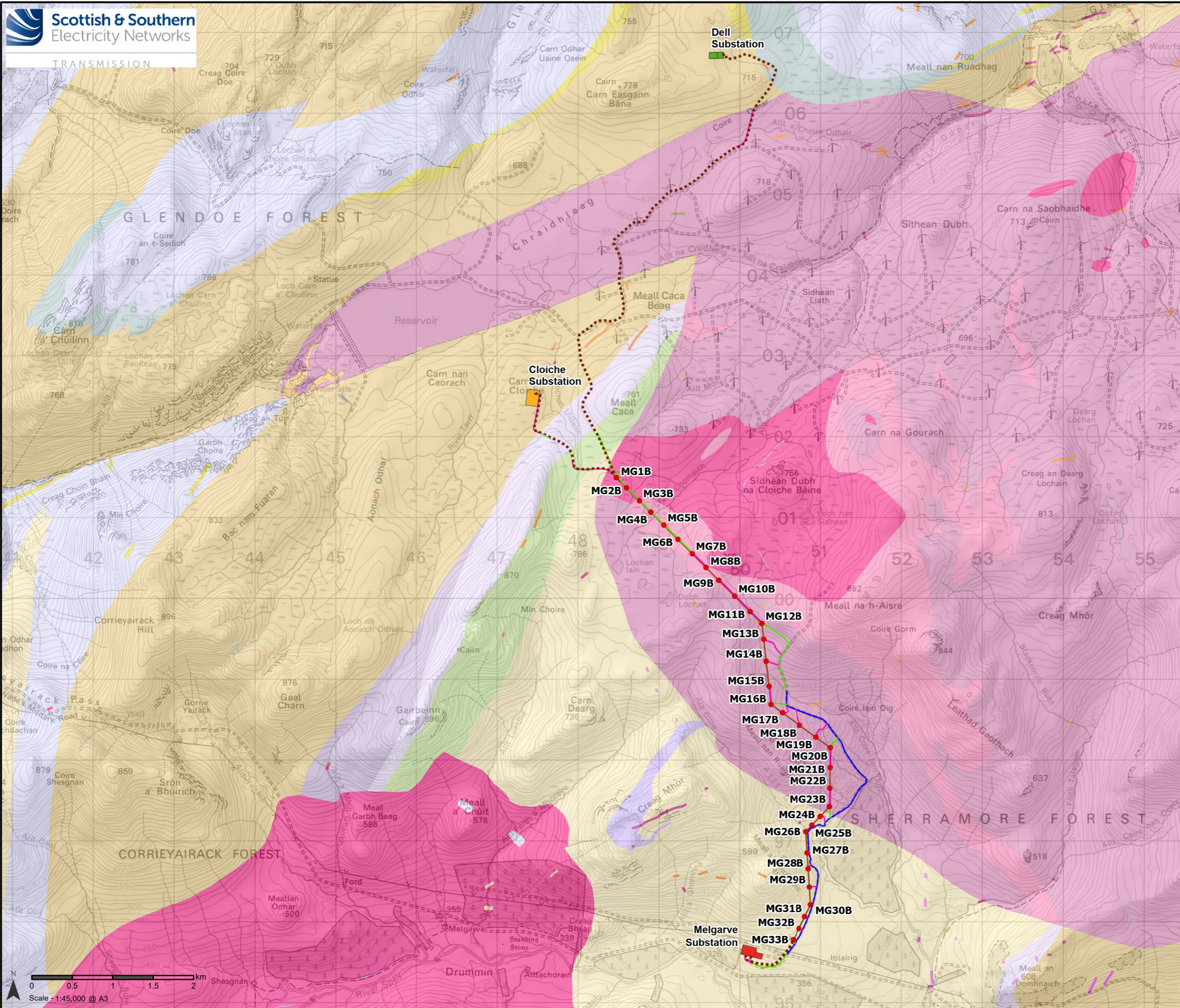


TRANSMISSION



Legend

- Overhead Line (OHL) Works**
 - Proposed Tower Location
 - Proposed Overhead Line (OHL)
- Ancillary Development**
 - - - Indicative Underground Cable (UGC) Alignment
 - New - Temporary Access Tracks
 - New - Permanent Access Tracks
- Existing Infrastructure**
 - Existing Access Tracks
- Consented Wind Farm Infrastructure**
 - Cloiche Substation
- Proposed Wind Farm Infrastructure**
 - Dell Substation

Bedrock Geology Legend shown in Figure 10.1.4b - 428.011232.00001.0010.0

Superficial Geology data obtained via BGS WMS. British Geological Survey ©NERC. All Rights Reserved.

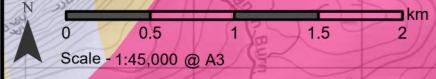
Reproduced by permission of Ordnance Survey on behalf of HMSO. Crown copyright and database right 2024 all rights reserved. Ordnance Survey Licence number 0100022432.

Project No: 011232
Project: Melgarve Cluster

Title: Figure 10.1.4a - Bedrock Geology















Drawn by: FG Date: 22/03/2024

Drawing: 428.011232.00001.0009.0



Legend

Bedrock Geology













-  Coire Nan Laogh Semipelite Formation - Semipelite, Gneissose
-  Coire Nan Laogh Semipelite Formation - Semipelite, Micaceous Psammite And Psammite
-  Gairbeinn Pebbly Psammite Member - Pebbly Psammite And Micaceous Psammite
-  Gairbeinn Pebbly Psammite Member - Psammite And Semipelite
-  Garva Bridge Psammite Formation - Psammite And Micaceous Psammite
-  Glen Doe Psammite Formation - Psammite, Micaceous
-  Grampian Group - Semipelite And Micaceous Psammite
-  Loch Laggan Psammite Formation - Psammite, Micaceous
-  Monadhliath Semipelite Formation - Quartzite
-  Monadhliath Semipelite Formation - Semipelite
-  Monadhliath Semipelite Formation - Semipelite And Quartzite
-  Tarff Banded Formation - Quartzite
-  Tarff Banded Formation - Semipelite
-  Tarff Banded Formation - Semipelite And Micaceous Psammite

Igneous Rocks

-  Allt Crom Complex - Granodiorite
-  Allt Crom Granodiorite With Rafts Dominantly Of Appinitic Diorite - Granodiorite And Appinitic Diorite
-  Appinite Suite - Appinitic Felsic Rocks And Appinitic Ultramafic Rocks
-  Appinite Suite - Meladiorite, Hornblende
-  Corrieyairack Pluton - Granodiorite
-  North Britain Siluro-devonian Calc-alkaline Dyke Suite - Feldspar-porphry
-  North Britain Siluro-devonian Calc-alkaline Dyke Suite - Felsite

PROTEROZOIC

DEVONIAN / SILURIAN

-  North Britain Siluro-devonian Calc-alkaline Dyke Suite - Granodiorite
-  North Britain Siluro-devonian Calc-alkaline Dyke Suite - Microdiorite
-  North Britain Siluro-devonian Calc-alkaline Dyke Suite - Microdiorite, Foliated
-  North Britain Siluro-devonian Calc-alkaline Dyke Suite - Microdiorite, Hornblende
-  North Britain Siluro-devonian Calc-alkaline Dyke Suite - Porphyry, Biotite-feldspar
-  Scottish Highland Ordovician Minor Intrusion Suite - Pegmatite
-  Scottish Highland Ordovician Minor Intrusion Suite - Pegmatite And Granite
-  Caledonian Supersuite - Felsite And Quartz-feldspar Porphyry
-  Caledonian Supersuite - Granite
-  Allt Crom Granodiorite With Rafts Of The Coire Nan Laogh Semipelite Formation - Granodiorite With Rafts Of Semipelite
-  Allt Crom Granodiorite With Rafts Of The Garva Bridge Psammite Formation - Granodiorite With Rafts Of Psammite
-  Allt Crom Granodiorite With Rafts Of The Loch Laggan Psammite Formation - Granodiorite With Rafts Of Psammite











DEVONIAN / SILURIAN

DEVONIAN / ORDOVICIAN

DEVONIAN / PROTEROZOIC

ORDOVICIAN

Linear Geology

-  Axis of Large Scale Glacial Gouge
-  Esker Crestline
-  Fault Normal Inferred Downthrow, unspecified
-  Fault Thrust Ob Triangle on Hangingwall Side
-  Fold Synform
-  Glacial Meltwater Channel Centre Undifferentiated
-  Limit of Granite Veins
-  Limit Pegmatite
-  Linear Feature Crestline
-  Marked Concave Break of Slope

This Bedrock Geology Legend corresponds to Figure 10.1.4a- 428.011232.00001.0010.0

Superficial Geology data obtained via BGS WMS. British Geological Survey ©NERC. All Rights Reserved.

Project No: 011232
Project: Melgarve Cluster

Title: Figure 10.1.4b - Bedrock Geology Legend

Drawn by: FG Date: 22/03/2024

Drawing: 428.011232.00001.0010.0