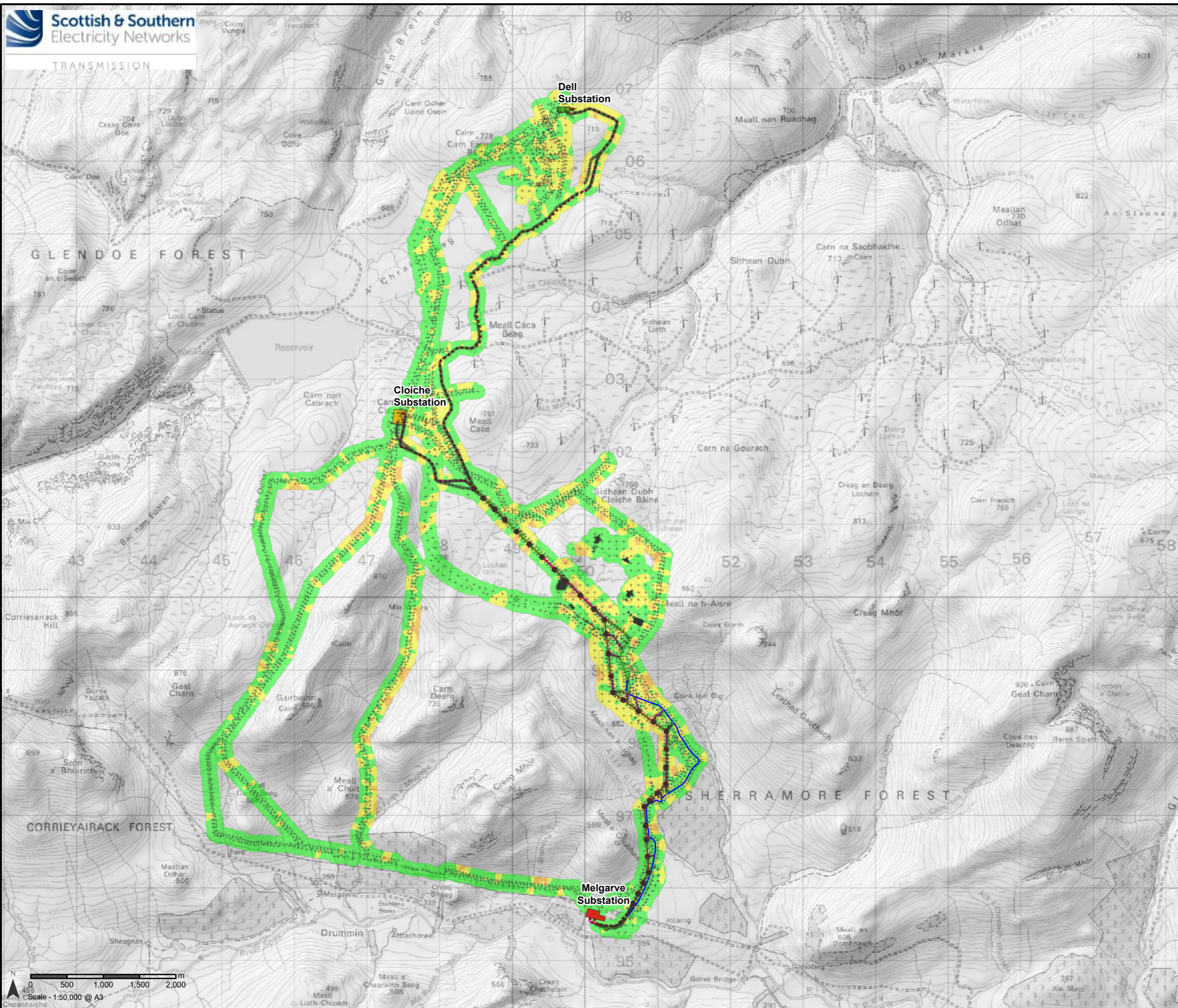
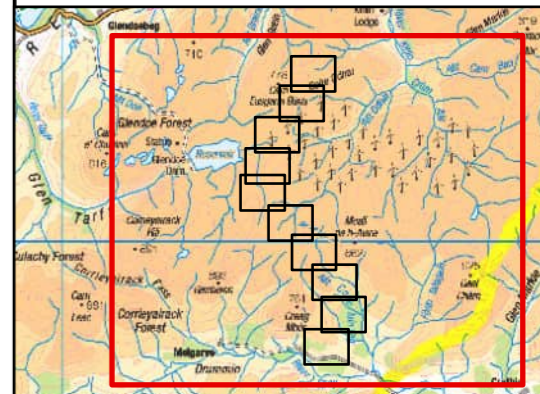


TRANSMISSION



- Legend**
- + Peat Probe Location
 - Overhead Line (OHL) Works**
 - Proposed Tower Location
 - Proposed Overhead Line (OHL)
 - Ancillary Development**
 - Indicative Underground Cable (UGC) Alignment
 - New - Temporary Access Tracks
 - New - Permanent Access Tracks
 - Existing Infrastructure**
 - Existing Access Tracks
 - Consented Wind Farm Infrastructure**
 - Melgarve Substation
 - Cloiche Substation
 - Proposed Wind Farm Infrastructure**
 - Dell Substation
 - Peat Slide Risk**
 - Negligible
 - Low
 - Medium
 - High

Note: Watercourse and Surface Water data mapped at a scale of 1:10,000

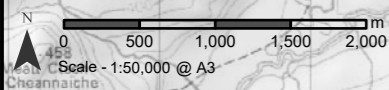


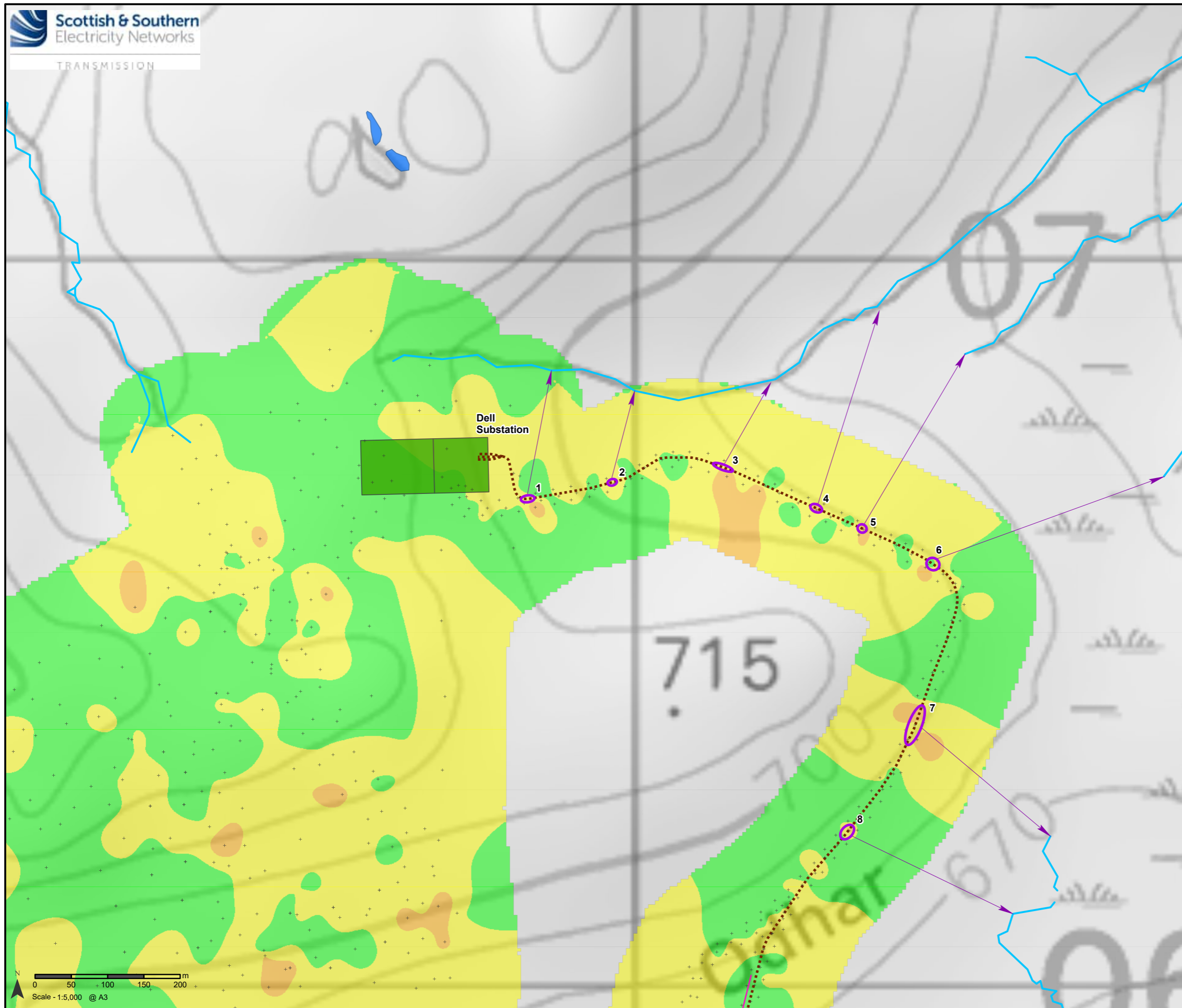
Reproduced by permission of Ordnance Survey on behalf of HMSO.
Crown copyright and database right 2024 all rights reserved.
Ordnance Survey Licence number 0100022432.

Project No: 011232
Project: Melgarve Cluster

Title: Figure 10.1.9 Peat Slide Risk
Page 1 of 11

Drawn by: FG Date: 22/03/2024
Drawing: 428.011232.00001.0015.0

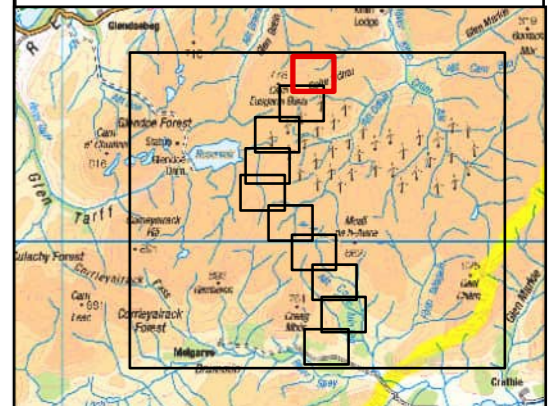




Legend

- + Peat Probe Location
- Ancillary Development**
 - Indicative Underground Cable (UGC) Alignment
 - New - Temporary Access Tracks
- Proposed Wind Farm Infrastructure**
 - Dell Substation
- Water Feature**
 - Watercourse (see Note)
 - Surface Water
- Risk Zone**
 - Direction of Impact Receptor
 - Identified Risk Zone
- Peat Slide Risk**
 - Negligible
 - Low
 - Medium

Note: Watercourse and Surface Water data mapped at a scale of 1:10,000

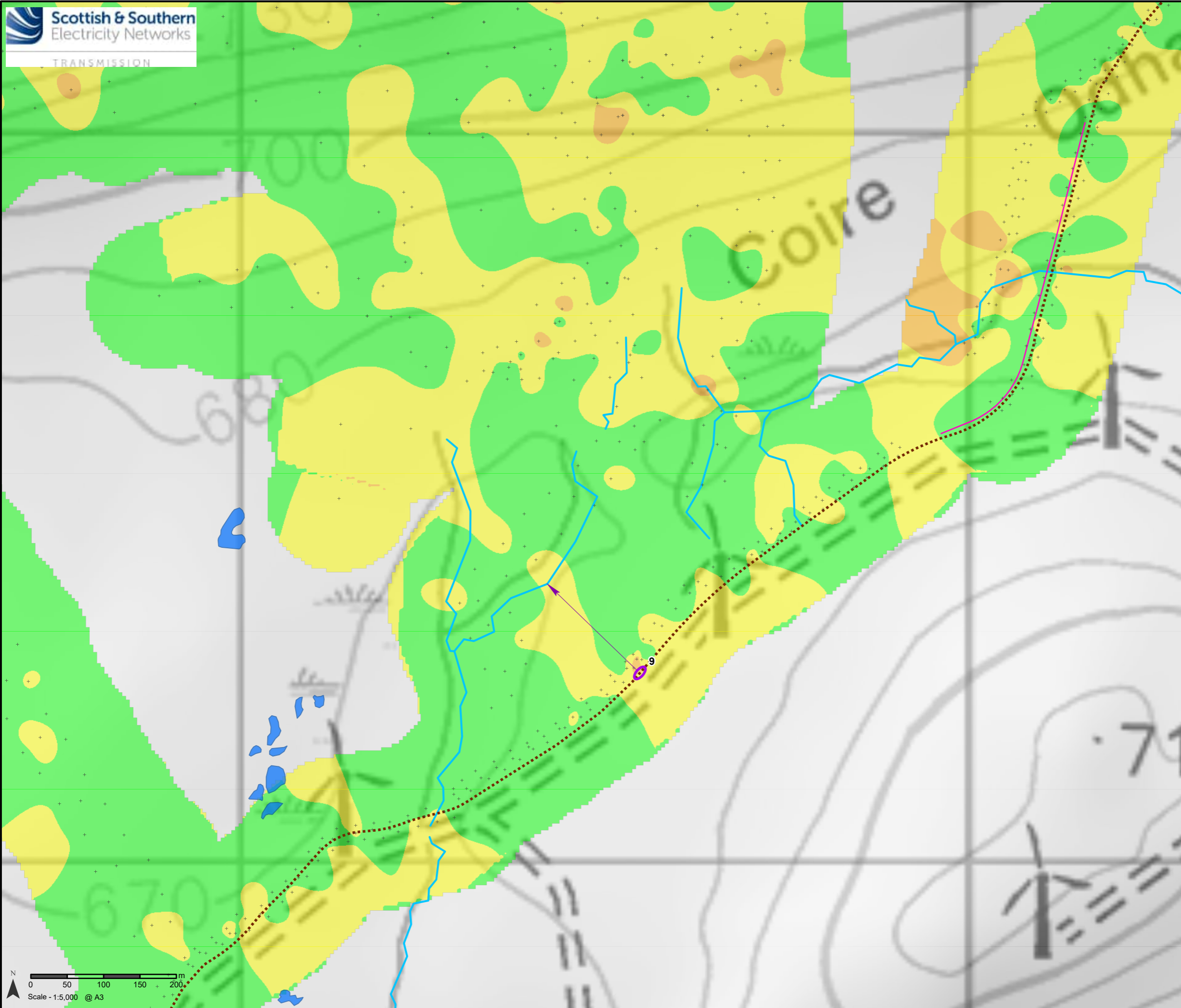


Reproduced by permission of Ordnance Survey on behalf of HMSO.
 Crown copyright and database right 2024 all rights reserved.
 Ordnance Survey Licence number 0100022432.

Project No: 011232
 Project: Melgarve Cluster

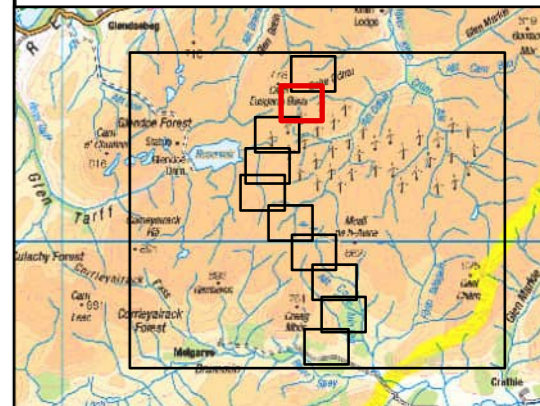
Title: Figure 10.1.9 Peat Slide Risk
 Page 2 of 11

Drawn by: FG Date: 22/03/2024
 Drawing: 428.011232.00001.0015.0



- Legend**
- + Peat Probe Location
 - Ancillary Development**
 - Indicative Underground Cable (UGC) Alignment
 - New - Temporary Access Tracks
 - Water Feature**
 - Watercourse (see Note)
 - Surface Water
 - Risk Zone**
 - Direction of Impact Receptor
 - Identified Risk Zone
 - Peat Slide Risk**
 - Negligible
 - Low
 - Medium

Note: Watercourse and Surface Water data mapped at a scale of 1:10,000

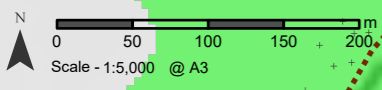


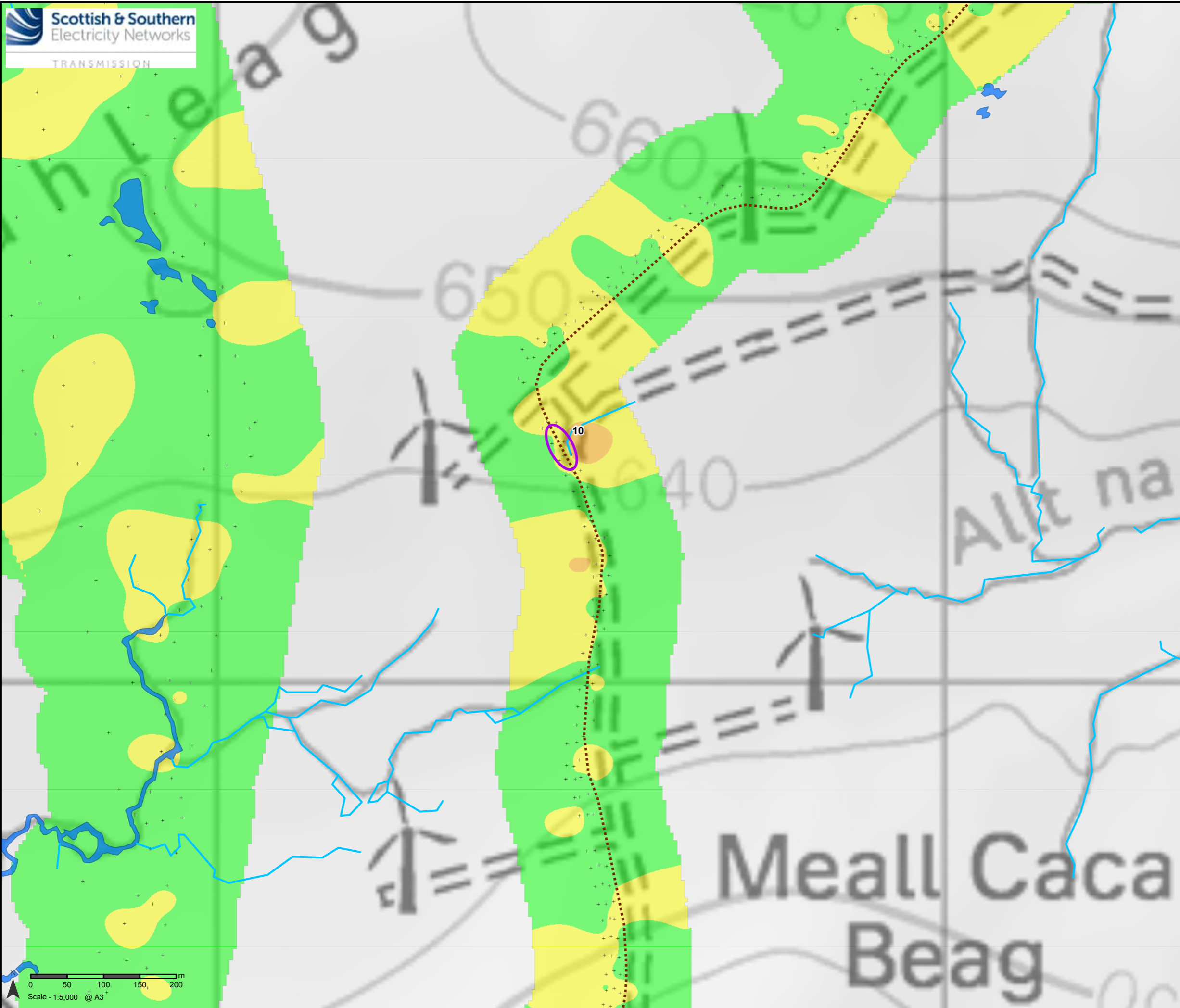
Reproduced by permission of Ordnance Survey on behalf of HMSO. Crown copyright and database right 2024 all rights reserved. Ordnance Survey Licence number 0100022432.

Project No: 011232
 Project: Melgarve Cluster

Title: Figure 10.1.9 Peat Slide Risk
 Page 3 of 11

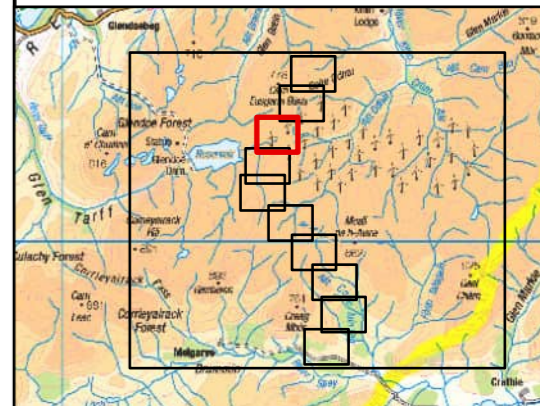
Drawn by: FG Date: 22/03/2024
 Drawing: 428.011232.00001.0015.0





- Legend**
- + Peat Probe Location
 - Ancillary Development**
 - Indicative Underground Cable (UGC) Alignment
 - Water Feature**
 - Watercourse (see Note)
 - Surface Water
 - Risk Zone**
 - Identified Risk Zone
 - Peat Slide Risk**
 - Negligible
 - Low
 - Medium

Note: Watercourse and Surface Water data mapped at a scale of 1:10,000

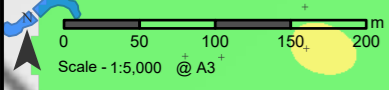


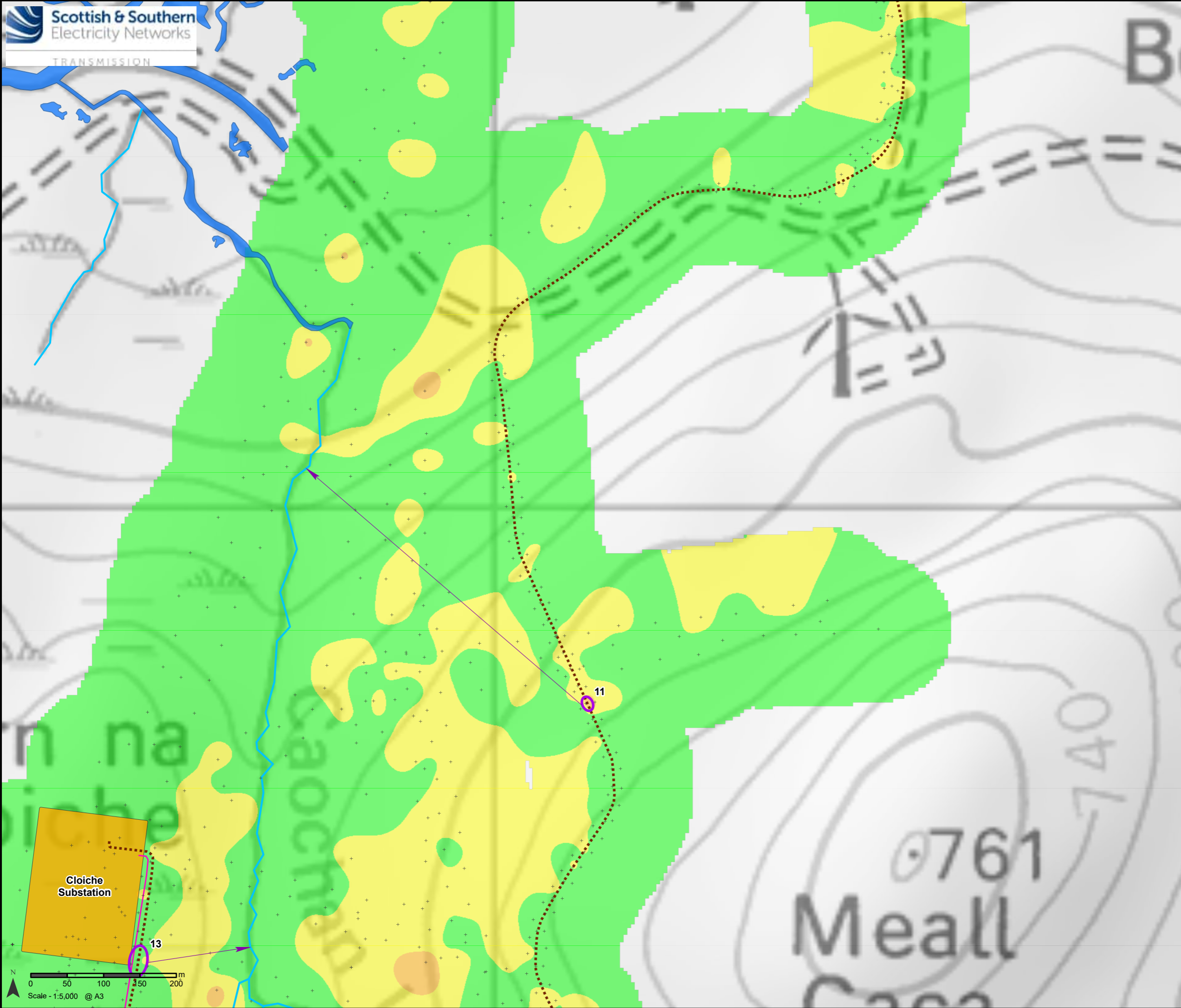
Reproduced by permission of Ordnance Survey on behalf of HMSO.
 Crown copyright and database right 2024 all rights reserved.
 Ordnance Survey Licence number 0100022432.

Project No: 011232
 Project: Melgarve Cluster

Title: Figure 10.1.9 Peat Slide Risk
 Page 4 of 11

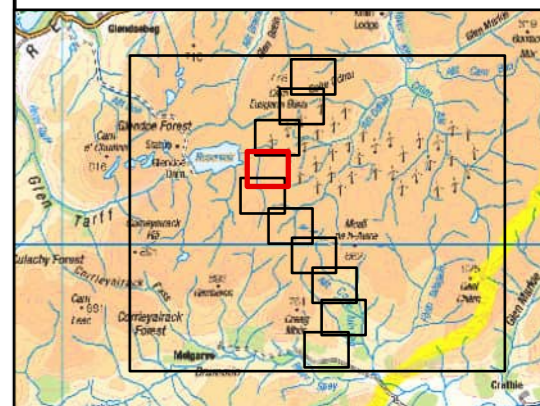
Drawn by: FG Date: 22/03/2024
 Drawing: 428.011232.00001.0015.0





- Legend**
- + Peat Probe Location
 - Ancillary Development**
 - Indicative Underground Cable (UGC) Alignment
 - New - Temporary Access Tracks
 - Consented Wind Farm Infrastructure**
 - Cloiche Substation
 - Water Feature**
 - Watercourse (see Note)
 - Surface Water
 - Risk Zone**
 - Direction of Impact Receptor
 - Identified Risk Zone
 - Peat Slide Risk**
 - Negligible
 - Low
 - Medium

Note: Watercourse and Surface Water data mapped at a scale of 1:10,000



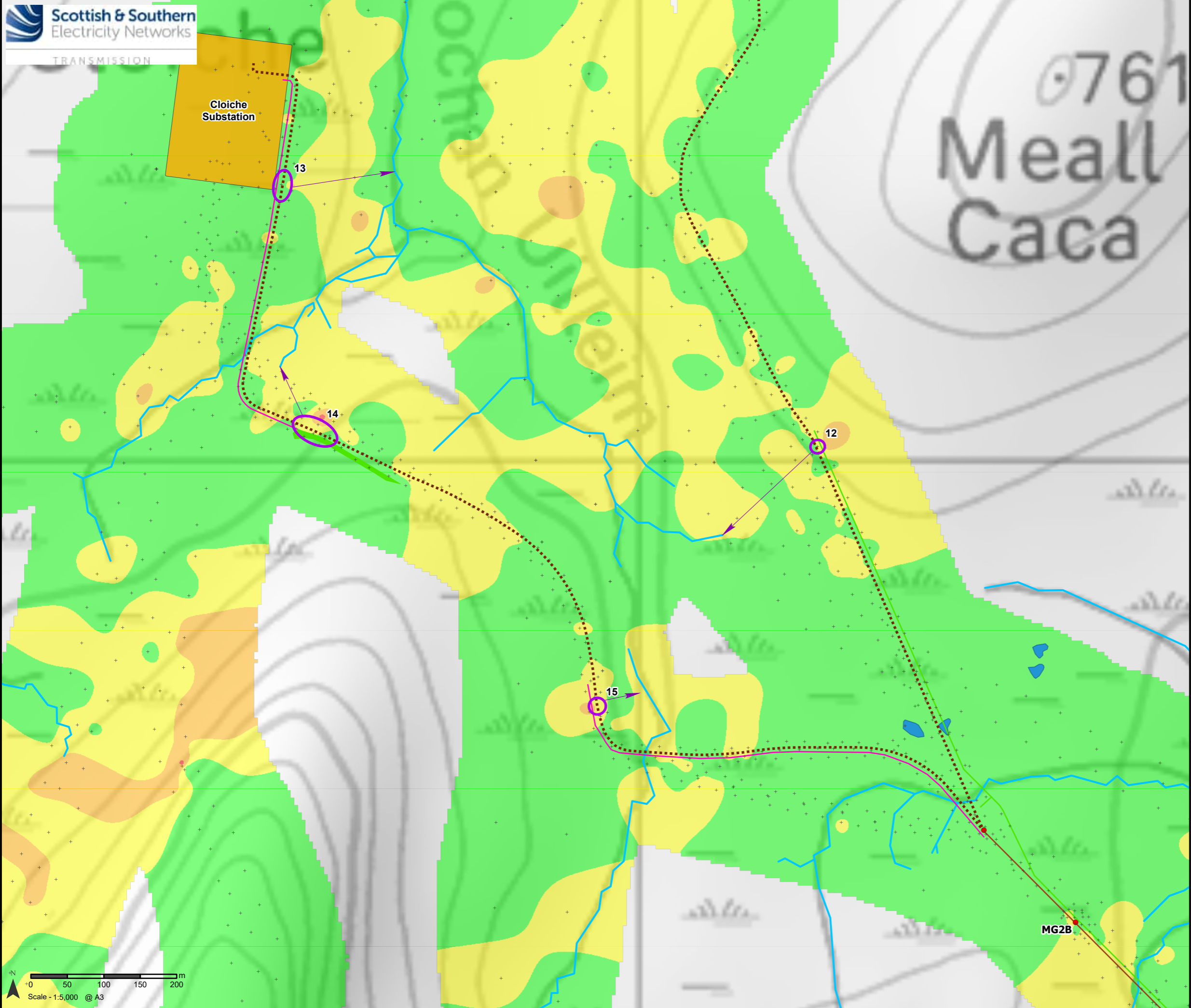
Reproduced by permission of Ordnance Survey on behalf of HMSO.
Crown copyright and database right 2024 all rights reserved.
Ordnance Survey Licence number 0100022432.

Project No: 011232
Project: Melgarve Cluster

Title: Figure 10.1.9 Peat Slide Risk
Page 5 of 11

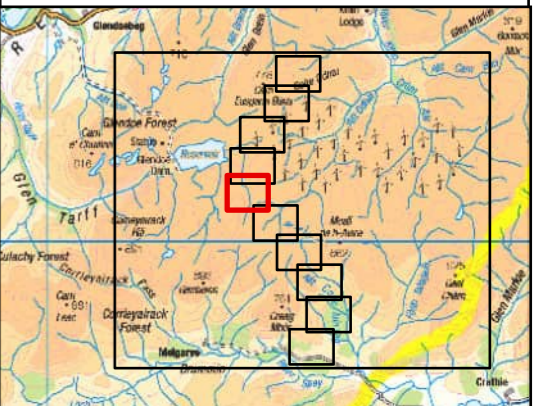
Drawn by: FG Date: 22/03/2024

Drawing: 428.011232.00001.0015.0



- Legend**
- + Peat Probe Location
 - Overhead Line (OHL) Works**
 - Proposed Tower Location
 - Proposed Overhead Line (OHL)
 - Ancillary Development**
 - ⋯ Indicative Underground Cable (UGC) Alignment
 - New - Temporary Access Tracks
 - New - Permanent Access Tracks
 - Consented Wind Farm Infrastructure**
 - Cloiche Substation
 - Water Feature**
 - Watercourse (see Note)
 - Surface Water
 - Risk Zone**
 - ➔ Direction of Impact Receptor
 - ▭ Identified Risk Zone
 - Peat Slide Risk**
 - Negligible
 - Low
 - Medium
 - High

Note: Watercourse and Surface Water data mapped at a scale of 1:10,000

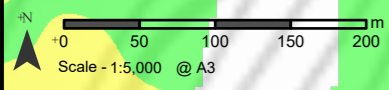


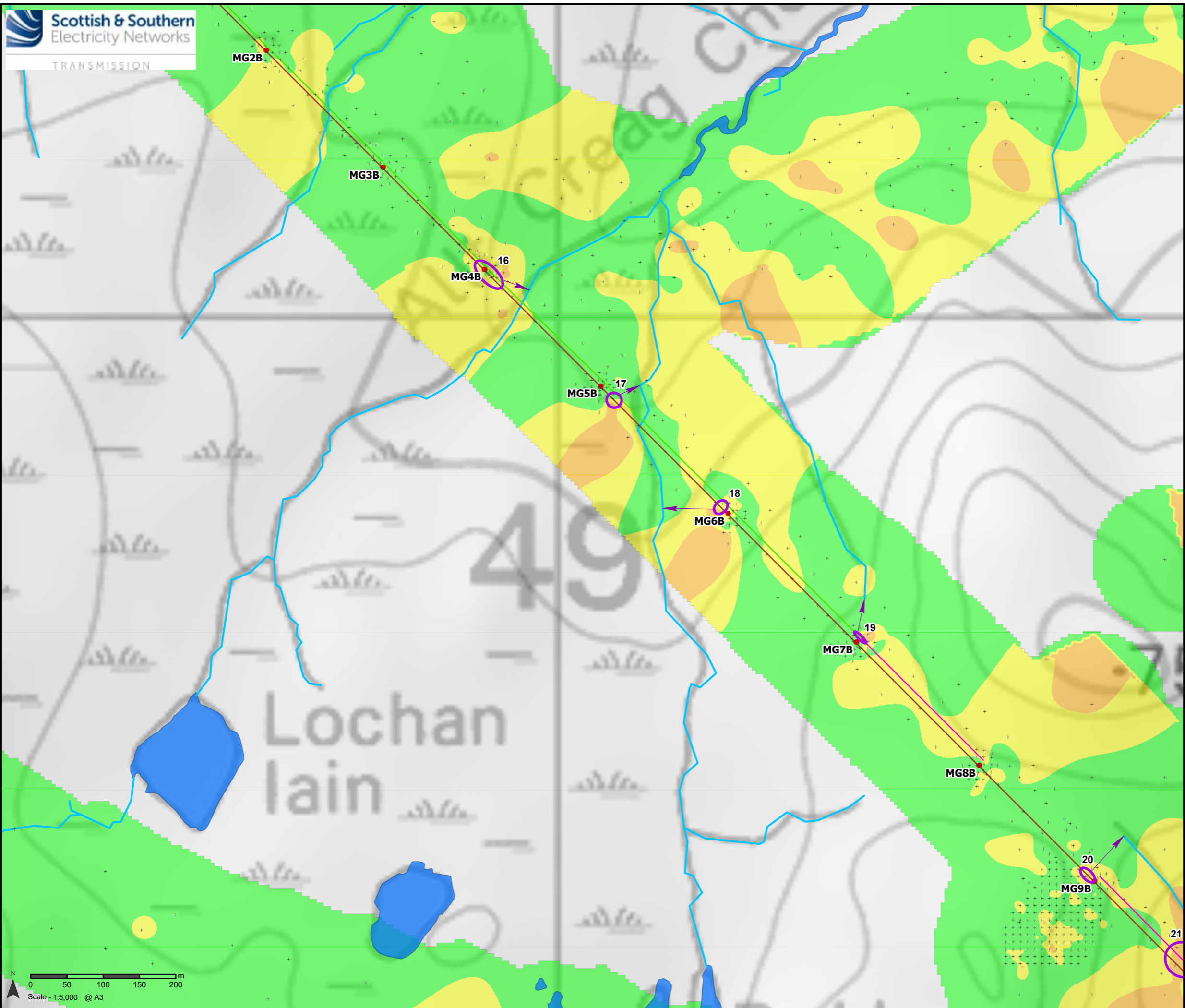
Reproduced by permission of Ordnance Survey on behalf of HMSO. Crown copyright and database right 2024 all rights reserved. Ordnance Survey Licence number 0100022432.

Project No: 011232
 Project: Melgarve Cluster

Title: Figure 10.1.9 Peat Slide Risk
 Page 6 of 11

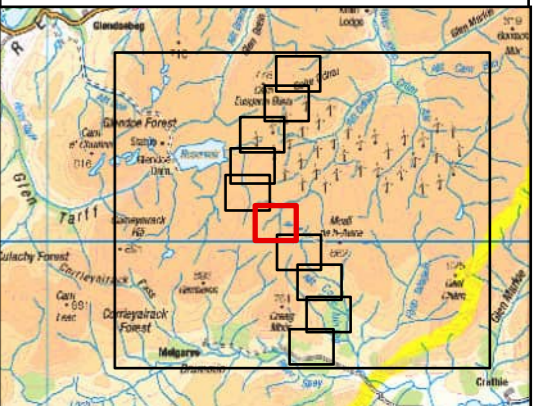
Drawn by: FG Date: 22/03/2024
 Drawing: 428.011232.00001.0015.0





- Legend**
- + Peat Probe Location
 - Overhead Line (OHL) Works**
 - Proposed Tower Location
 - Proposed Overhead Line (OHL)
 - Ancillary Development**
 - ⋯ Indicative Underground Cable (UGC) Alignment
 - New - Temporary Access Tracks
 - New - Permanent Access Tracks
 - Water Feature**
 - Watercourse (see Note)
 - Surface Water
 - Risk Zone**
 - ➔ Direction of Impact Receptor
 - Identified Risk Zone
 - Peat Slide Risk**
 - Negligible
 - Low
 - Medium

Note: Watercourse and Surface Water data mapped at a scale of 1:10,000

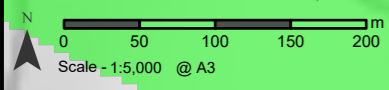


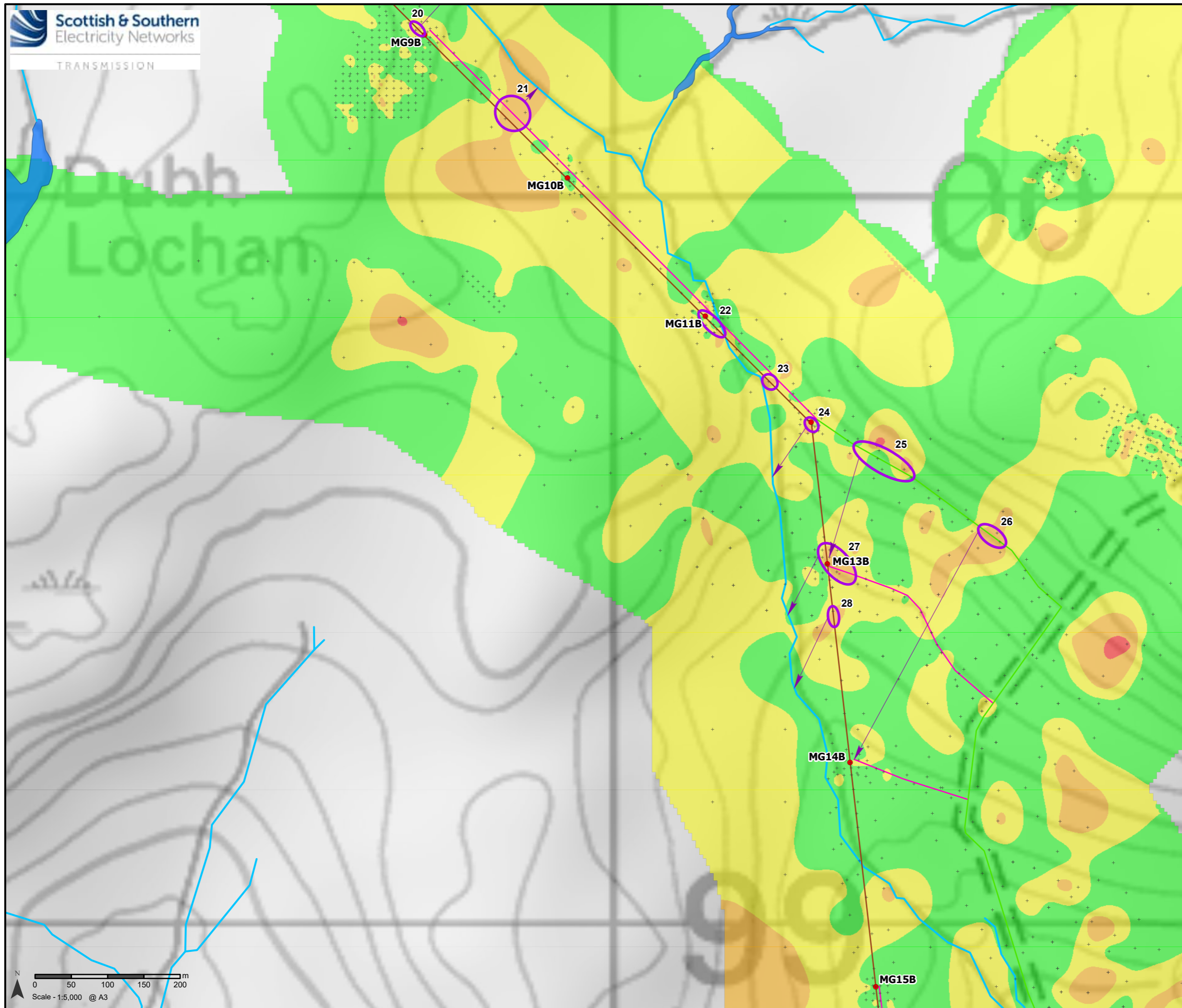
Reproduced by permission of Ordnance Survey on behalf of HMSO. Crown copyright and database right 2024 all rights reserved. Ordnance Survey Licence number 0100022432.

Project No: 011232
 Project: Melgarve Cluster

Title: Figure 10.1.9 Peat Slide Risk
 Page 7 of 11

Drawn by: FG Date: 22/03/2024
 Drawing: 428.011232.00001.0015.0

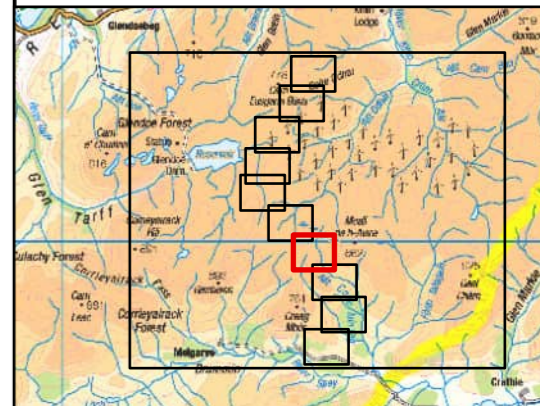




Legend

- Peat Probe Location
- Overhead Line (OHL) Works**
 - Proposed Tower Location
 - Proposed Overhead Line (OHL)
- Ancillary Development**
 - New - Temporary Access Tracks
 - New - Permanent Access Tracks
- Water Feature**
 - Watercourse (see Note)
 - Surface Water
- Risk Zone**
 - Direction of Impact Receptor
 - Identified Risk Zone
- Peat Slide Risk**
 - Negligible
 - Low
 - Medium
 - High

Note: Watercourse and Surface Water data mapped at a scale of 1:10,000

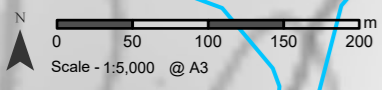


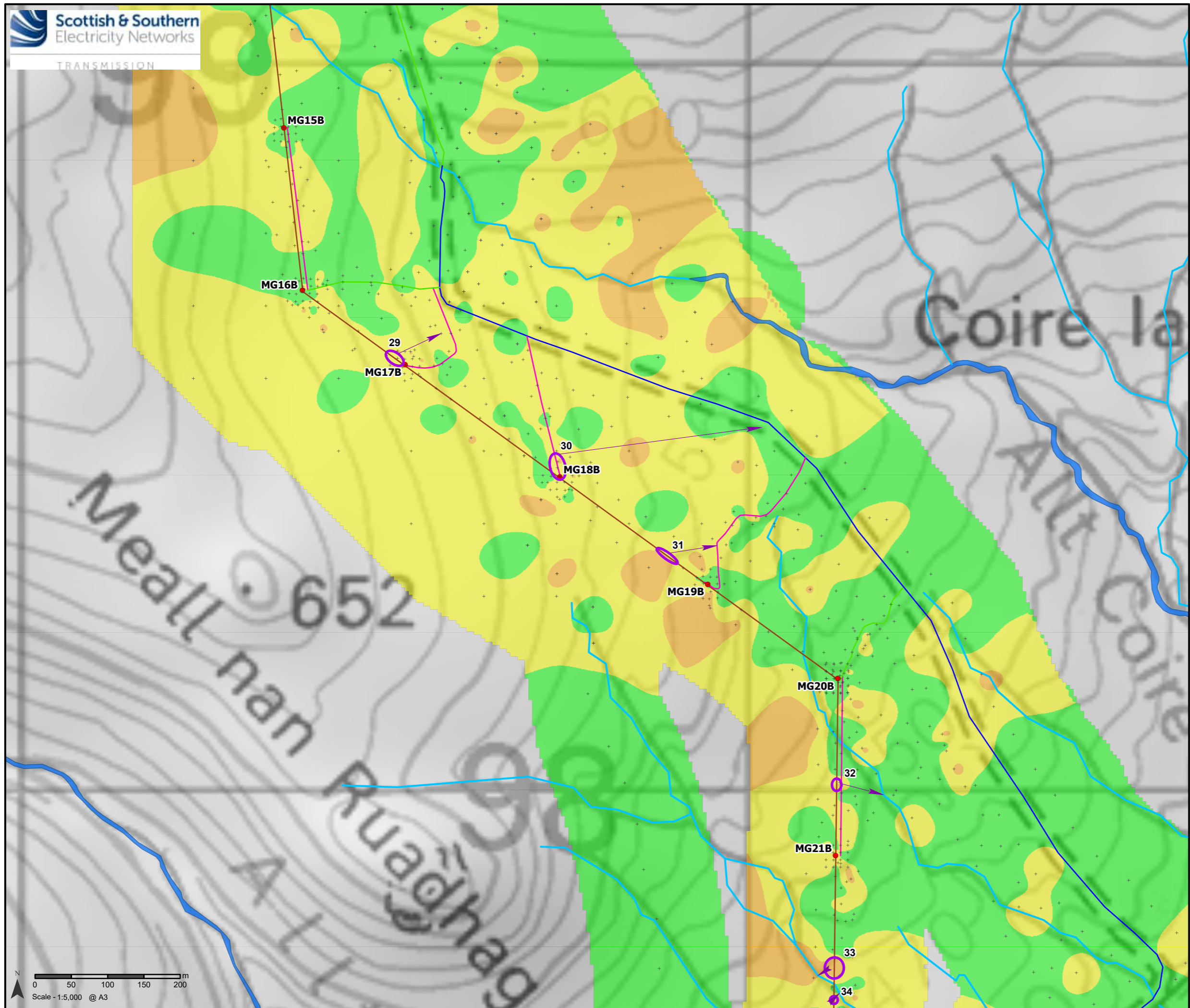
Reproduced by permission of Ordnance Survey on behalf of HMSO. Crown copyright and database right 2024 all rights reserved. Ordnance Survey Licence number 0100022432.

Project No: 011232
Project: Melgarve Cluster

Title: Figure 10.1.9 Peat Slide Risk
Page 8 of 11

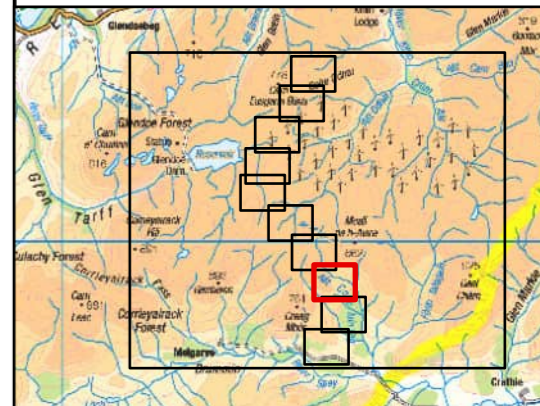
Drawn by: FG Date: 22/03/2024
Drawing: 428.011232.00001.0015.0





- Legend**
- + Peat Probe Location
 - Overhead Line (OHL) Works**
 - Proposed Tower Location
 - Proposed Overhead Line (OHL)
 - Ancillary Development**
 - New - Temporary Access Tracks
 - New - Permanent Access Tracks
 - Existing Infrastructure**
 - Existing Access Tracks
 - Water Feature**
 - Watercourse (see Note)
 - Surface Water
 - Risk Zone**
 - ➔ Direction of Impact Receptor
 - Identified Risk Zone
 - Peat Slide Risk**
 - Negligible
 - Low
 - Medium

Note: Watercourse and Surface Water data mapped at a scale of 1:10,000




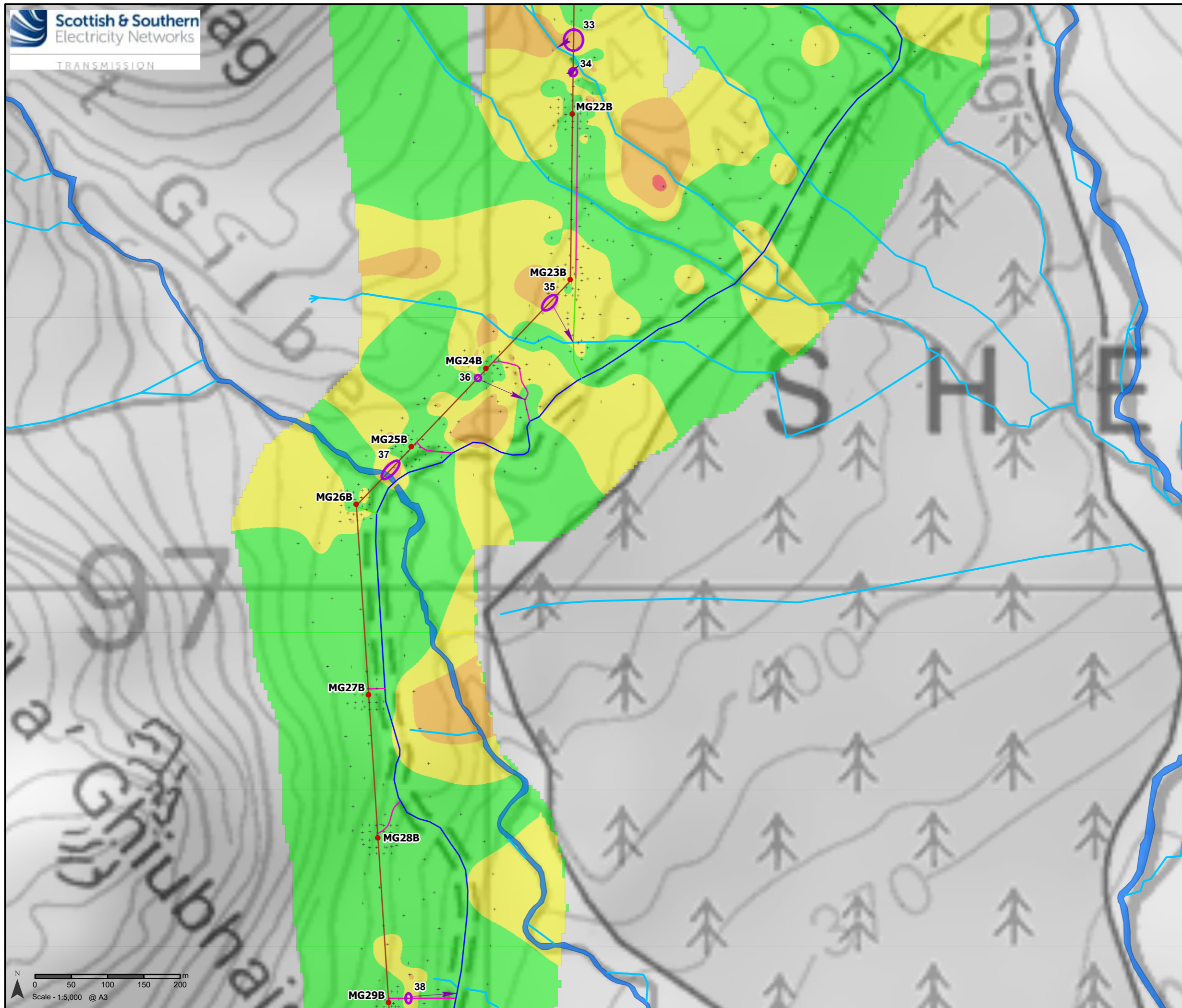
Reproduced by permission of Ordnance Survey on behalf of HMSO.
Crown copyright and database right 2024 all rights reserved.
Ordnance Survey Licence number 0100022432.

Project No: 011232
Project: Melgarve Cluster

Title: Figure 10.1.9 Peat Slide Risk
Page 9 of 11

Drawn by: FG Date: 22/03/2024
Drawing: 428.011232.00001.0015.0

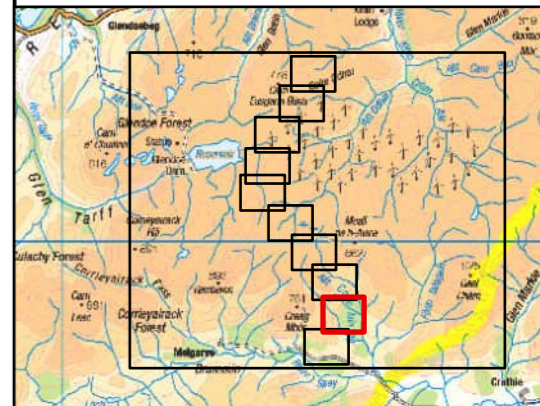




Legend

- Peat Probe Location
- Overhead Line (OHL) Works**
 - Proposed Tower Location
 - Proposed Overhead Line (OHL)
- Ancillary Development**
 - New - Temporary Access Tracks
 - New - Permanent Access Tracks
- Existing Infrastructure**
 - Existing Access Tracks
- Water Feature**
 - Watercourse (see Note)
 - Surface Water
- Risk Zone**
 - Direction of Impact Receptor
 - Identified Risk Zone
- Peat Slide Risk**
 - Negligible
 - Low
 - Medium
 - High

Note: Watercourse and Surface Water data mapped at a scale of 1:10,000

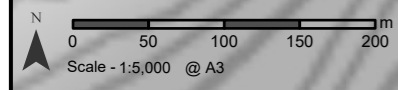


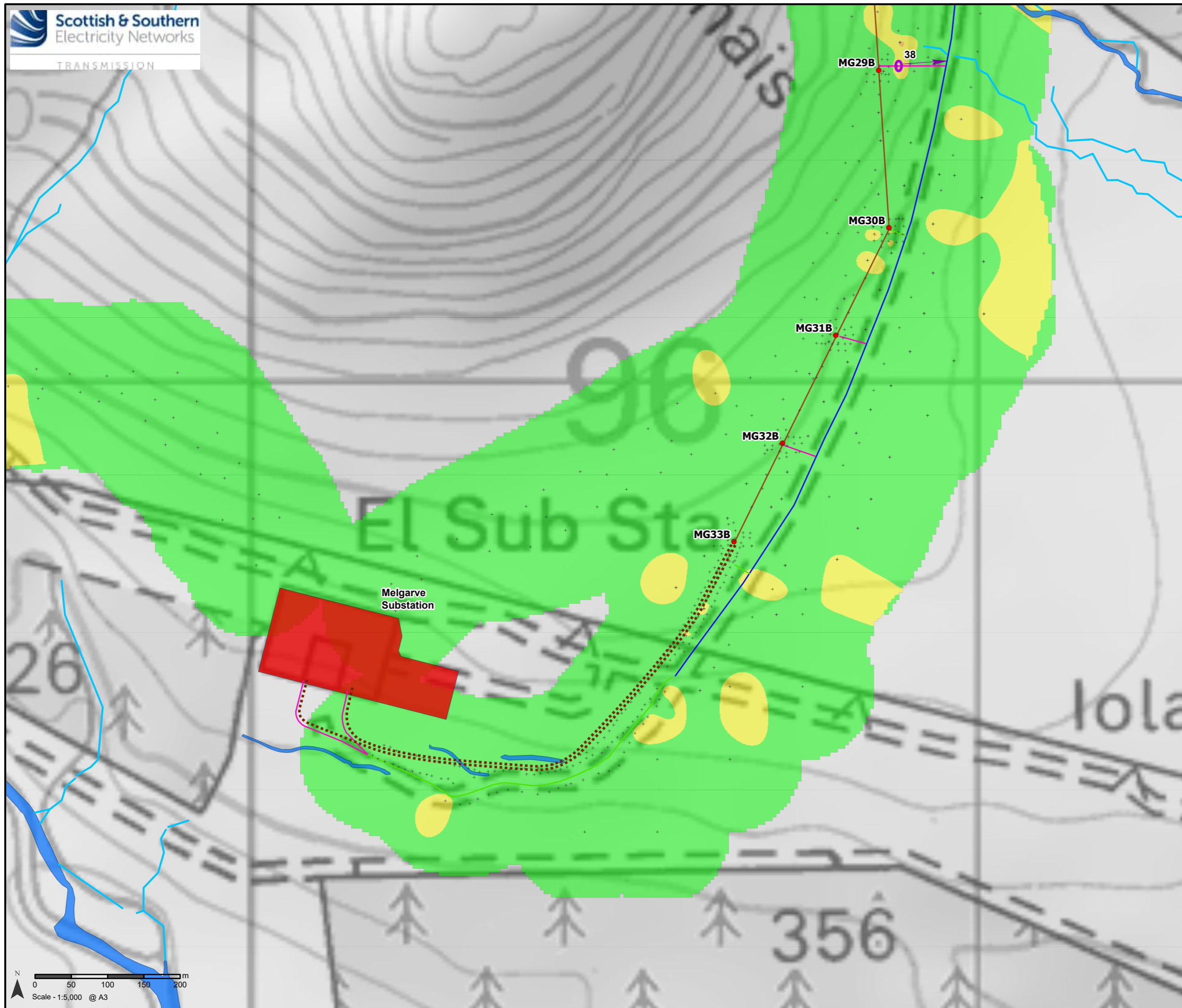
Reproduced by permission of Ordnance Survey on behalf of HMSO. Crown copyright and database right 2024 all rights reserved. Ordnance Survey Licence number 0100022432.

Project No: 011232
 Project: Melgarve Cluster

Title: Figure 10.1.9 Peat Slide Risk
 Page 10 of 11

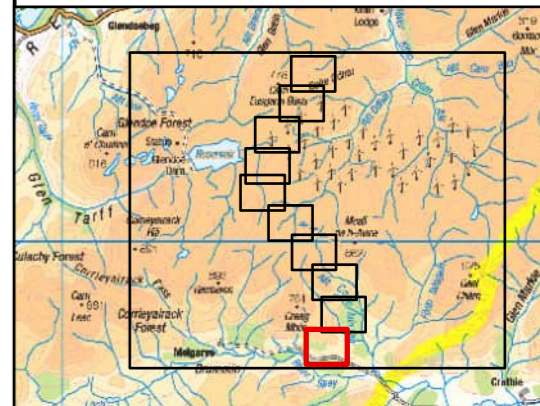
Drawn by: FG Date: 22/03/2024
 Drawing: 428.011232.00001.0015.0





- Legend**
- + Peat Probe Location
 - Overhead Line (OHL) Works**
 - Proposed Tower Location
 - Proposed Overhead Line (OHL)
 - Ancillary Development**
 - ⋯ Indicative Underground Cable (UGC) Alignment
 - New - Temporary Access Tracks
 - New - Permanent Access Tracks
 - Existing Infrastructure**
 - Existing Access Tracks
 - Melgarve Substation
 - Water Feature**
 - Watercourse (see Note)
 - Surface Water
 - Risk Zone**
 - ➔ Direction of Impact Receptor
 - Identified Risk Zone
 - Peat Slide Risk**
 - Negligible
 - Low
 - Medium

Note: Watercourse and Surface Water data mapped at a scale of 1:10,000



Reproduced by permission of Ordnance Survey on behalf of HMSO.
Crown copyright and database right 2024 all rights reserved.
Ordnance Survey Licence number 0100022432.

Project No: 011232
Project: Melgarve Cluster

Title: Figure 10.1.9 Peat Slide Risk
Page 11 of 11

Drawn by: FG Date: 22/03/2024
Drawing: 428.011232.00001.0015.0

