





Legend







Study Corridors

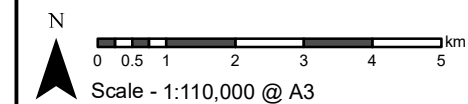
-  Melgarve Study Corridor
-  Fort Augustus Study Corridor

Search Areas

-  Cloiche
-  Dell
-  Glenshero

Substations

-  Fort Augustus (Existing)
-  Dell (Proposed)
-  Stronelairst (Existing)
-  Cloiche (Proposed)
-  Glenshero (Withdrawn)
-  Melgarve (Existing)



Reproduced by permission of Ordnance Survey on behalf of HMSO.
Crown copyright and database right 2024 all rights reserved.
Ordnance Survey Licence number 0100022432.

Project: Melgarve Cluster Project:
Environmental Impact Assessment

Title: Figure 2.1 - Melgarve Cluster Search
Areas and Corridors

Drawn by: HL/MT Date: 26/03/2024

Drawing: 121010-D2.1-EIA-0.0.1