

Legend

Overhead Line (OHL) Works

- Proposed Tower Location
- Proposed Overhead Line (OHL)
- Limit of Deviation (LoD) for Proposed OHL (50m either side of OHL alignment)

Ancillary Development

- Indicative Underground Cable (UGC) Alignment
- New - Temporary Access
- New - Permanent Access Tracks
- Indicative Cable Sealing End Compound Outline
- LoD for Proposed UGC (50m either side of UGC alignment)

Existing Infrastructure

- Stronelairg Turbines
- Stronelairg Wind Farm Access Tracks
- Existing Access Tracks
- Melgarve Substation

Consented Wind Farm Infrastructure

- Cloiche Turbines
- Cloiche Access Tracks
- Cloiche Substation

Proposed Infrastructure

- Dell Turbines
- Dell Access
- Dell Substation

Protected Species Survey Area

- Bats and Red Squirrel (30m)
- Badger, Pine Marten and Water Vole (100m)
- Otter (200m)

Section

N
0 250 500 1,000 1,500 Meters
Scale - 1:50,000 @ A3

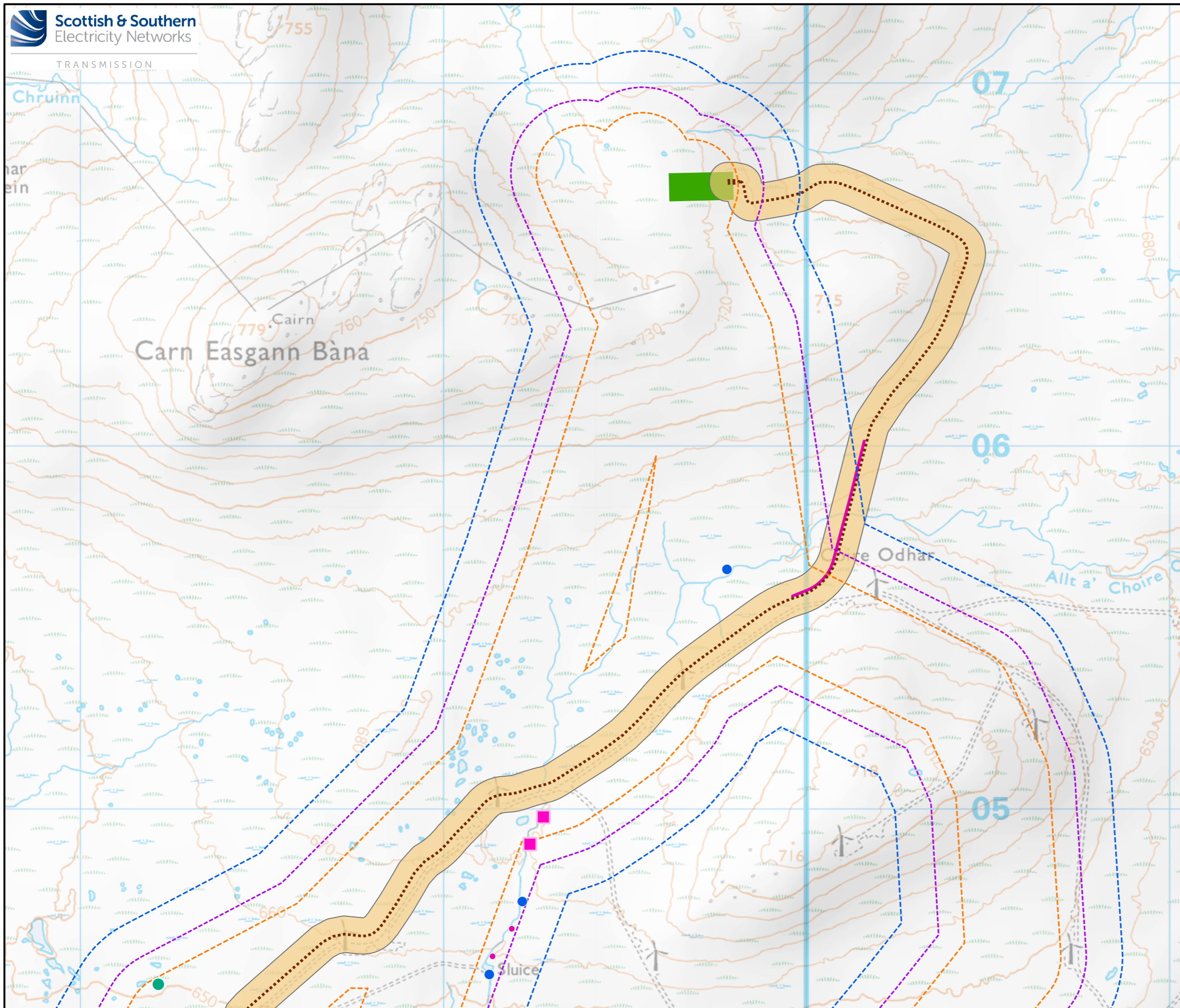
MacArthur Green

Project: Melgarve Cluster Project - Environmental Impact Assessment

Title: Figure 8.5a - Overview Protected Species Survey Area and Survey Results



Drawn by: LNF Date: 22/03/2024


Drawing: Figure 8.5a



Legend

Ancillary Development




-  Indicative Underground Cable (UGC) Alignment
-  New - Temporary Access

 LoD for Proposed UGC (50m either side of UGC alignment)

Proposed Infrastructure

 Dell Substation

Protected Species Survey Areas and Results

-  Bats and Red Squirrel (30m)
-  Badger, Pine Marten and Water Vole (100m)
-  Otter (200m)

Hare Results


 Brown Hare Sighting

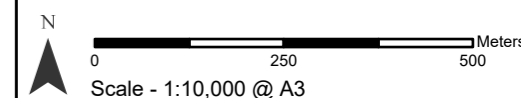
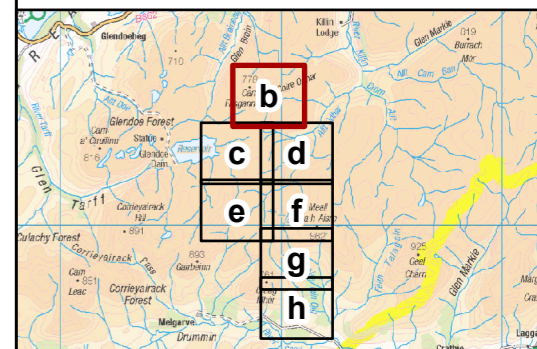
Otter Results

 Spraint

Water Vole Results

 Burrow

 Latrine



Project: Melgarve Cluster Project - Environmental Impact Assessment

Title: Figure 8.5b - Protected Species Survey Area and Survey Results

Drawn by: LNF

Date: 22/03/2024

Drawing: Figure 8.5b