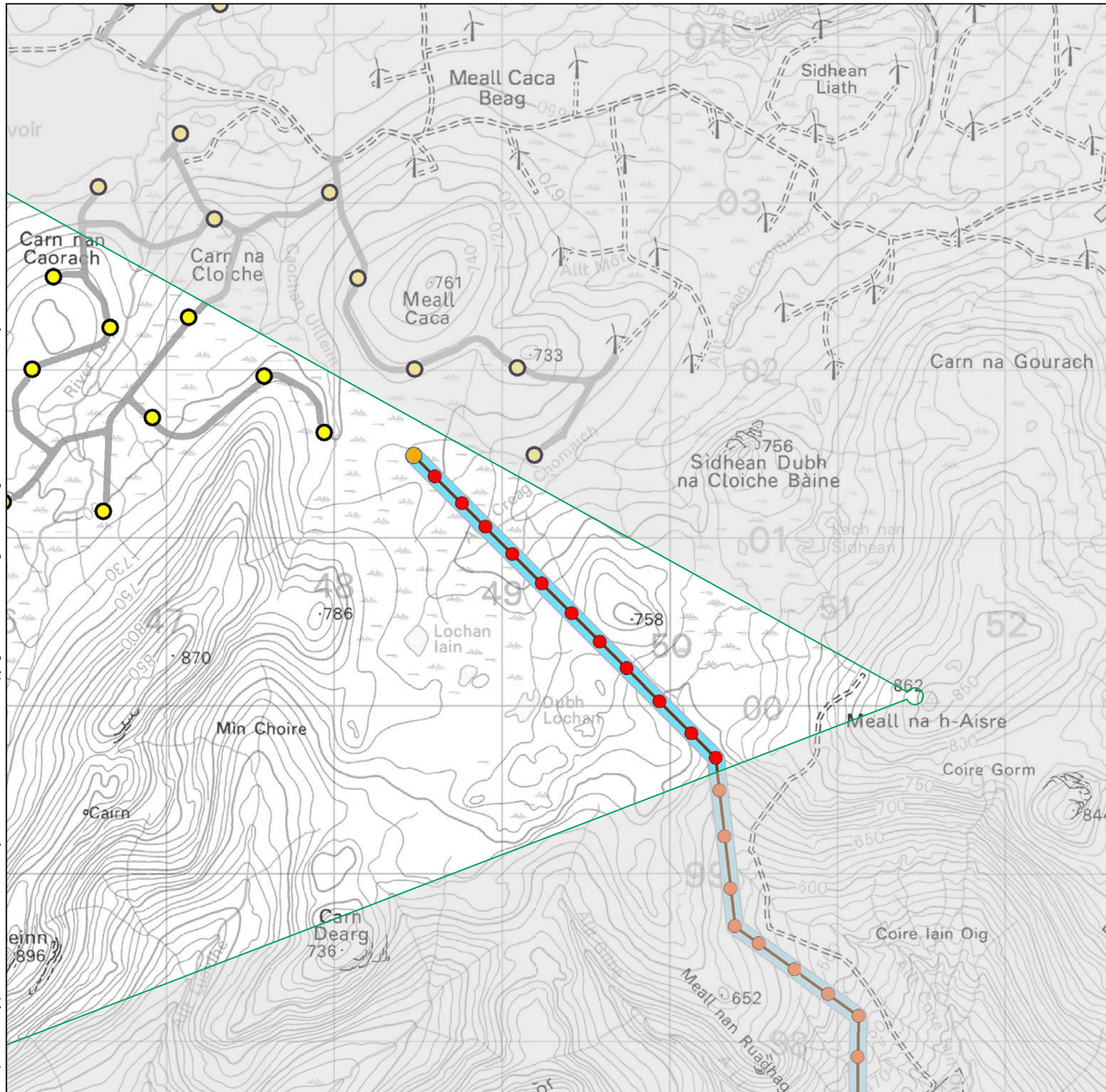


Reproduced by permission of Ordnance Survey on behalf of HMSO. Crown copyright and database right 2024 all rights reserved. Ordnance Survey Licence number EL273236



Melgarve Cluster Project: Environmental Impact Assessment



Volume 3a - Visualisations for NatureScot Figure 2a Visualisation location 2 - Meall na h-Aisre

Viewpoint Data

Grid Reference E251524, N800047
Elevation 194m AOD

Photograph

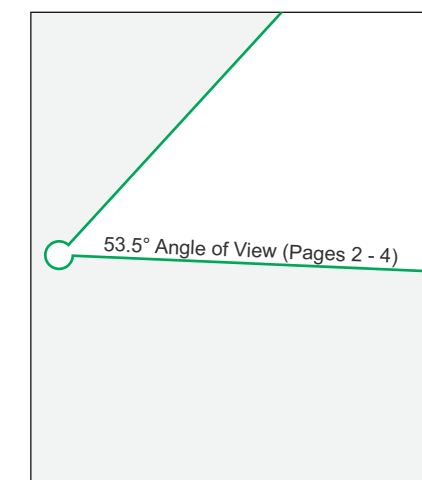
Height above ground 1.5m
Camera and Lens Sony ILCE-9 with fixed 50mm lens
Date 30/10/2023
Time 13:04

Predicted Visibility, Distance and Direction

Distance to Nearest Tower 1.30 km
Direction to Nearest Tower 254°

Legend

- Indicative Cable Sealing End Compound
- Cloiche Turbines
- Proposed Tower Location
- Proposed Overhead Line (OHL)
- Melgarve Substation
- Limit of Deviation (LOD) for Indicative Cable Sealing End Compound
- LOD for Proposed OHL (50m either side of OHL alignment)



Tripod location



Scale 1:25,000@A3





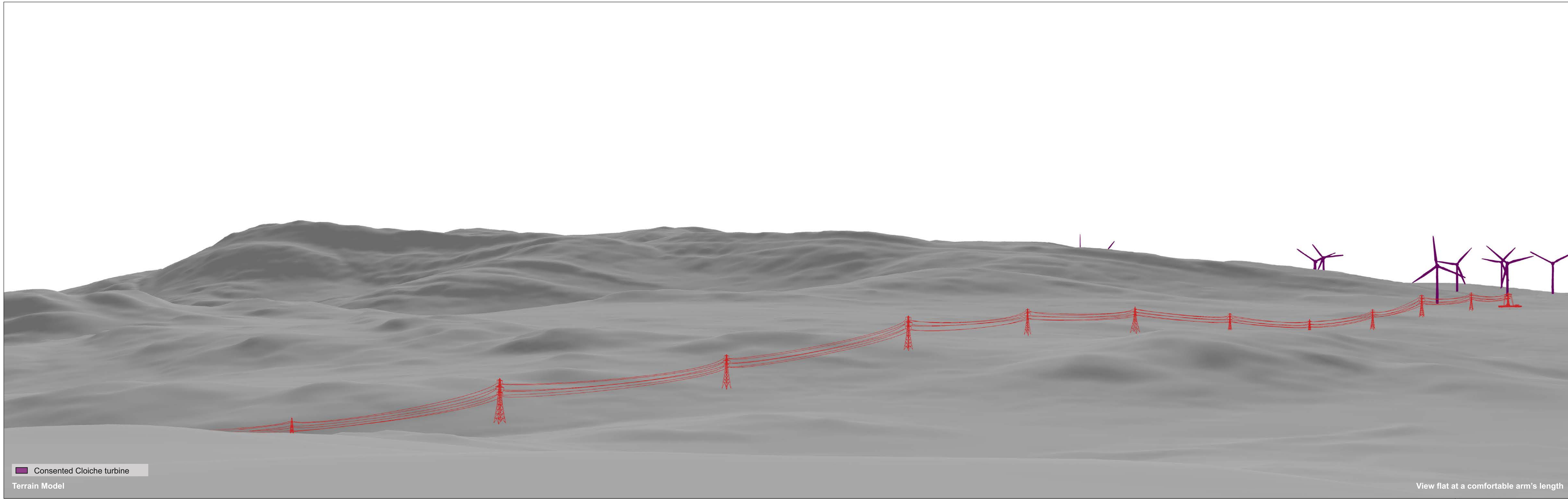
Existing View

View flat at a comfortable arm's length

Melgarve Cluster Project
 Volume 3a - Visualisations for NatureScot
 Figure 2b - Visualisation Location 2: Meall na h-Aisre, Baseline photography

OS reference	251524, 800047	Camera:	Sony ILCE-9	Horizontal field of view:	53.5° (planar projection)
Ground level:	194m AOD	Lens:	50mm (Sony 50mm f1.8 lens)	Principal distance:	812.5mm
Direction of view:	264°	Camera height:	1.5m AGL	Paper size:	841 x 297 mm (half A1)
Nearest proposed tower:	1.30km	Date and time:	30/10/2023 13:04	Correct printed image size:	820 x 260 mm

Drawing No. - 77801_LS_002b Date - 20/03/24



Melgarve Cluster Project
 Volume 3a - Visualisations for NatureScot
 Figure 2c - Visualisation Location 2: Meall na h-Aisre, Terrain Model

OS reference	251524, 800047	Camera:	Sony ILCE-9	Horizontal field of view:	53.5° (planar projection)
Ground level:	194m AOD	Lens:	50mm (Sony 50mm f1.8 lens)	Principal distance:	812.5mm
Direction of view:	264°	Camera height:	1.5m AGL	Paper size:	841 x 297 mm (half A1)
Nearest proposed tower:	1.30km	Date and time:	30/10/2023 13:04	Correct printed image size:	820 x 260 mm

Drawing No. - 77801_LS_002a Date - 20/03/24



Photomontage

View flat at a comfortable arm's length

Melgarve Cluster Project
Volume 3a - Visualisations for NatureScot
Figure 2d - Visualisation Location 2: Meall na h-Aisre, Photomontage

OS reference: 251524, 800047
Ground level: 194m AOD
Direction of view: 264°
Nearest proposed tower: 1.30km

Camera: Sony ILCE-9
Lens: 50mm (Sony 50mm f1.8 lens)
Camera height: 1.5m AGL
Date and time: 30/10/2023 13:04

Horizontal field of view: 53.5° (planar projection)
Principal distance: 812.5mm
Paper size: 841 x 297 mm (half A1)
Correct printed image size: 820 x 260 mm

Drawing No. - 77801_LS_002a Date - 20/03/24