

Reproduced by permission of Ordnance Survey on behalf of HMSO. Crown copyright and database right 2024 all rights reserved. Ordnance Survey Licence number EL273236

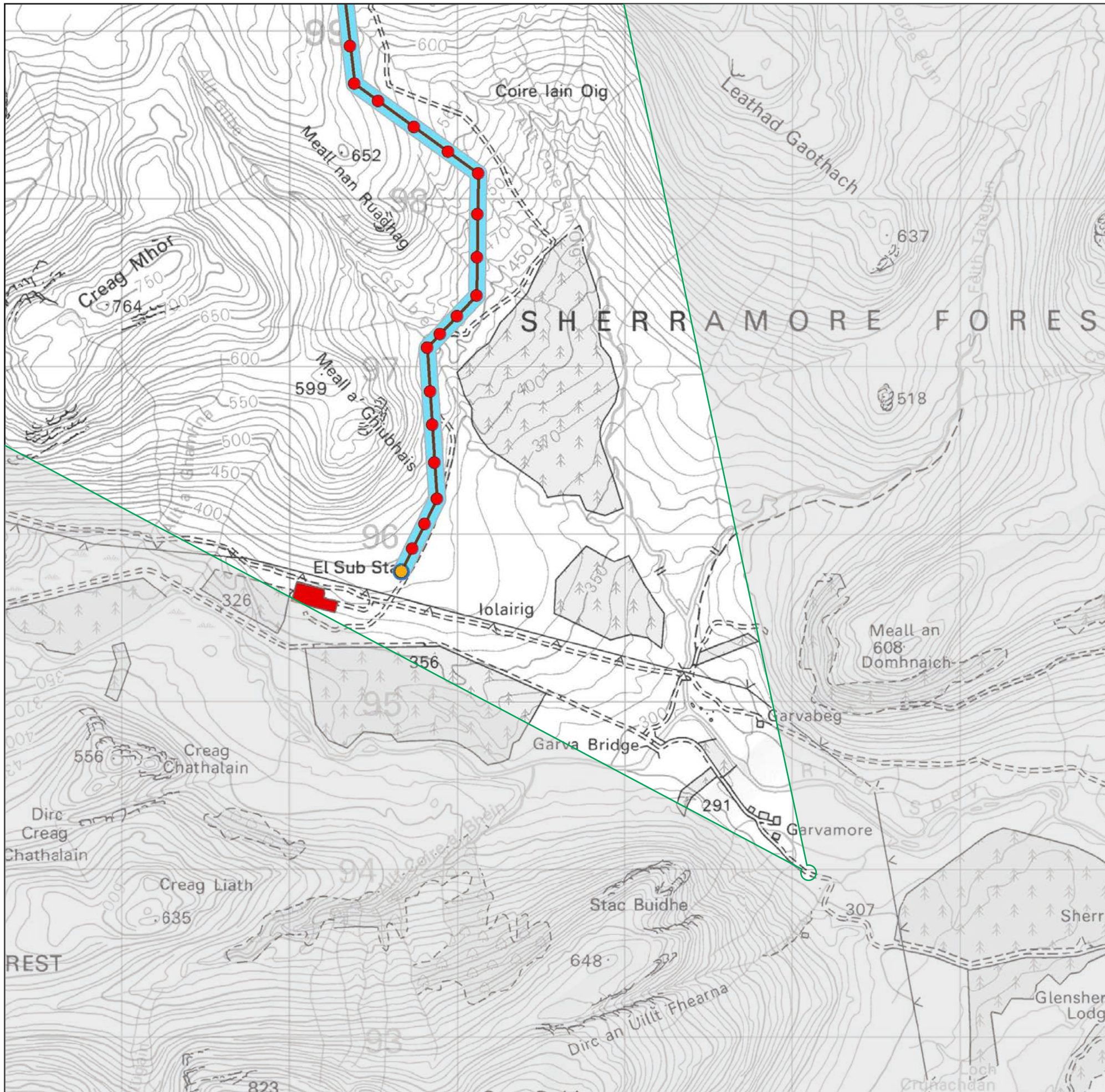
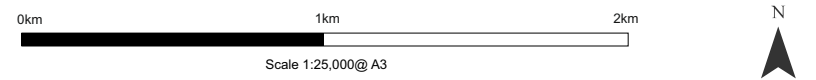
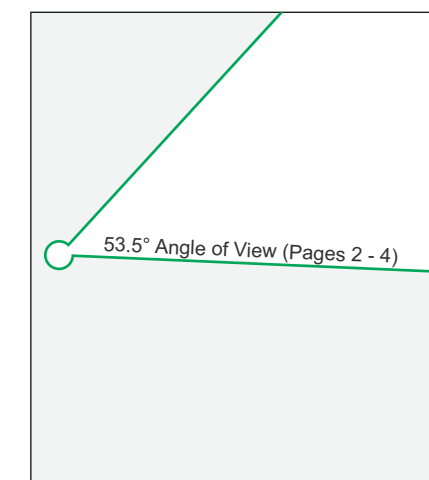
Melgarve Cluster Project: Environmental Impact Assessment



Volume 3a - Visualisations for NatureScot Figure 3a Visualisation location 3 - General Wade's Military Road near Garvamore

| | |
|---|----------------------------------|
| Viewpoint Data | |
| Grid Reference | E253096 N793981 |
| Elevation | 293m AOD |
| Photograph | |
| Height above ground | 1.5m |
| Camera and Lens | Sony ILCE-9 with fixed 50mm lens |
| Date | 30/10/2023 |
| Time | 09:19 |
| Predicted Visibility, Distance and Direction | |
| Distance to Nearest Tower | 3.02 km |
| Direction to Nearest Tower | 306° |

- Legend**
- Indicative Cable Sealing End Compound
 - Cloiche Turbines
 - Proposed Tower Location
 - Proposed Overhead Line (OHL)
 - Melgarve Substation
 - Limit of Deviation (LOD) for Indicative Cable Sealing End Compound
 - LOD for Proposed OHL (50m either side of OHL alignment)





Existing View


View flat at a comfortable arm's length

Melgarve Cluster Project
 Volume 3a - Visualisations for NatureScot
 Figure 3b - Visualisation Location 3: General Wade's Military Road near Garvamore, Baseline photography

| | | | | | |
|-------------------------|----------------|----------------|----------------------------|-----------------------------|---------------------------|
| OS reference | 253096, 793981 | Camera: | Sony ILCE-9 | Horizontal field of view: | 53.5° (planar projection) |
| Ground level: | 293m AOD | Lens: | 50mm (Sony 50mm f1.8 lens) | Principal distance: | 812.5mm |
| Direction of view: | 323° | Camera height: | 1.5m AGL | Paper size: | 841 x 297 mm (half A1) |
| Nearest proposed tower: | 3.02km | Date and time: | 30/10/2023 09:19 | Correct printed image size: | 820 x 260 mm |

Drawing No. - 77801_LS_003b Date - 20/03/24





Consented Cloiche turbine

Terrain Model (Terrain data only displayed to 2km)

View flat at a comfortable arm's length

Melgarve Cluster Project
 Volume 3a - Visualisations for NatureScot
 Figure 3c - Visualisation Location 3: General Wade's Military Road near Garvamore, Terrain Model

| | | | | | |
|-------------------------|----------------|----------------|----------------------------|-----------------------------|---------------------------|
| OS reference | 253096, 793981 | Camera: | Sony ILCE-9 | Horizontal field of view: | 53.5° (planar projection) |
| Ground level: | 293m AOD | Lens: | 50mm (Sony 50mm f1.8 lens) | Principal distance: | 812.5mm |
| Direction of view: | 323° | Camera height: | 1.5m AGL | Paper size: | 841 x 297 mm (half A1) |
| Nearest proposed tower: | 3.02km | Date and time: | 30/10/2023 09:19 | Correct printed image size: | 820 x 260 mm |

Drawing No. - 77801_LS_003a Date - 20/03/24





Photomontage

View flat at a comfortable arm's length

Melgarve Cluster Project
 Volume 3a - Visualisations for NatureScot
 Figure 3d - Visualisation Location 3: General Wade's Military Road near Garvamore, Photomontage

| | | | | | |
|-------------------------|----------------|----------------|----------------------------|-----------------------------|---------------------------|
| OS reference | 253096, 793981 | Camera: | Sony ILCE-9 | Horizontal field of view: | 53.5° (planar projection) |
| Ground level: | 293m AOD | Lens: | 50mm (Sony 50mm f1.8 lens) | Principal distance: | 812.5mm |
| Direction of view: | 323° | Camera height: | 1.5m AGL | Paper size: | 841 x 297 mm (half A1) |
| Nearest proposed tower: | 3.02km | Date and time: | 30/10/2023 09:19 | Correct printed image size: | 820 x 260 mm |

Drawing No. - 77801_LS_003a Date - 20/03/24

