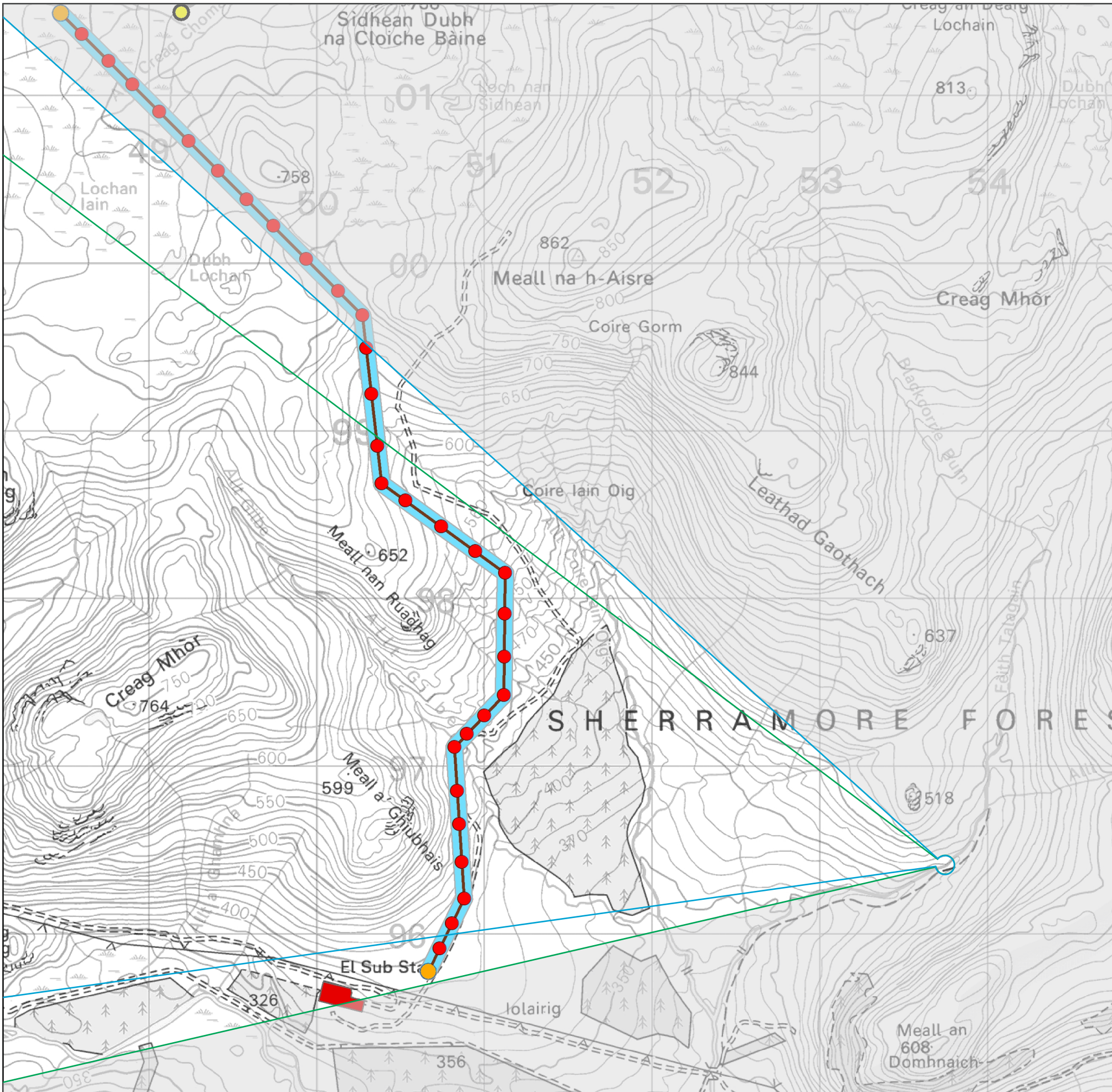


Reproduced by permission of Ordnance Survey on behalf of HMSO. Crown copyright and database right 2024 all rights reserved. Ordnance Survey Licence number EL273236



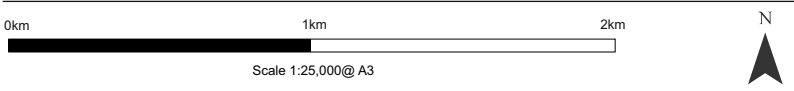
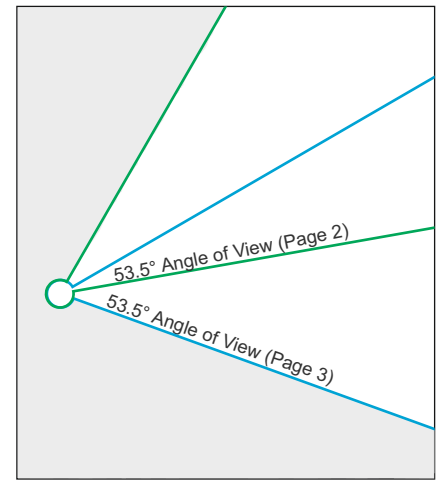
# Melgarve Cluster Project: Environmental Impact Assessment




## Volume 3a - Visualisations for NatureScot Figure 5a Visualisation location 5 - Mountain Route to Geal Charn

<b>Viewpoint Data</b>	
Grid Reference	E253600 N796262
Elevation	402m AOD
<b>Predicted Visibility, Distance and Direction</b>	
Distance to Nearest Tower	2.72 km
Direction to Nearest Tower	269°

- Legend**
- Indicative Cable Sealing End Compound
  - Cloiche Turbines
  - Proposed Tower Location
  - Proposed Overhead Line (OHL)
  - Melgarve Substation
  - Limit of Deviation (LOD) for Indicative Cable Sealing End Compound
  - LOD for Proposed OHL (50m either side of OHL alignment)




Wireframes are generated using Ordnance Survey's Terrain 5 Dataset which does not take into account the screening effects of buildings or vegetation.



Terrain Model

View flat at a comfortable arm's length



Terrain Model

View flat at a comfortable arm's length