

Reproduced by permission of Ordnance Survey on behalf of HMSO. Crown copyright and database right 2024 all rights reserved. Ordnance Survey Licence number EL273236

Melgarve Cluster Project: Environmental Impact Assessment



Volume 3b - Visualisations for The Highland Council Figure 3a Visualisation location 3 - General Wade's Military Road near Garvamore

Viewpoint Data

Grid Reference E253096 N793981
Elevation 293m AOD

Photograph


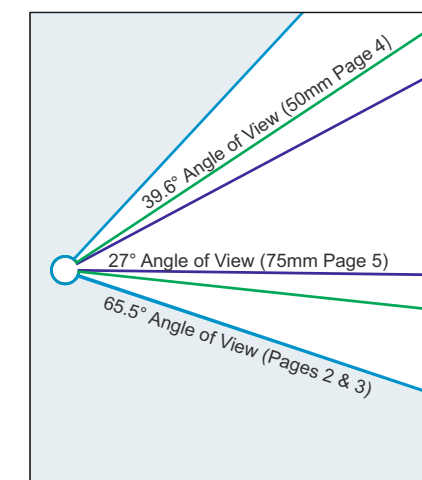
Height above ground 1.5m
Camera and Lens Sony ILCE-9 with fixed 50mm lens
Date 30/10/2023
Time 09:19

Predicted Visibility, Distance and Direction

Distance to Nearest Tower 3.02 km
Direction to Nearest Tower 306°

Legend

- Indicative Cable Sealing End Compound
- Cloiche Turbines
- Proposed Tower Location
- Proposed Overhead Line (OHL)
- Melgarve Substation
- Limit of Deviation (LOD) for Indicative Cable Sealing End Compound
- LOD for Proposed OHL (50m either side of OHL alignment)



N





Photomontage


Volume 3b - Visualisations for The Highland Council
Figure 3b - Visualisation Location 3: General Wade's Military Road near Garvamore
- Photomontage - Upon Completion

OS reference: 253096 E 793981 N Distance to proposed Scheme: 3.02 km Ground level: 293m AOD Direction of view: 318°
Camera: Sony ILCE-9 Focal length: 50mm vertical (27°) x 28mm horizontal (65.5°) Camera height: 1.5m Date: 30/10/2023 Time: 09:19

The images contained on this page and the following are not representative of scale and distance from the actual viewpoint and shows the proposed development in its wider landscape context only.



Existing View



OS reference: 253096 E 793981 N Distance to proposed Scheme: 3.02 km Ground level: 293m AOD Direction of view: 318°
Camera: Sony ILCE-9 Focal length: 50mm vertical (27°) x 28mm horizontal (65.5°) Camera height: 1.5m Date: 30/10/2023 Time: 09:19

Terrain model


 Consented Cloiche turbine

Figure 3c - Visualisation Location 3: General Wade's Military Road near Garvamore - Baseline Photograph & Wireline



Photomontage

**Figure 3d - Visualisation Location 3: General Wade's Military Road near Garvamore
- Photomontage - Upon Completion**

When viewed at a comfortable arms length (approx. 500mm), this printed image is representative of our detailed central vision, but is not representative of scale and distance.

Volume 3b - Visualisations for The Highland Council
OS reference: 253096 E 793981 N Distance to proposed Scheme: 3.02 km Ground level: 293m AOD Direction of view: 318°
Camera: Sony ILCE-9 Focal length: 50mm Camera height: 1.5m Date: 30/10/2023 Time: 09:19
Drawing No. - 006a Date - 20/03/2024



Photomontage

Figure 3e - Visualisation Location 3: General Wade's Military Road near Garvamore
- Photomontage - Upon Completion
This image should be viewed at a comfortable arms length (approx 500mm)