

Reproduced by permission of Ordnance Survey on behalf of HMSO. Crown copyright and database right 2024 all rights reserved. Ordnance Survey Licence number EL273236

Melgarve Cluster Project: Environmental Impact Assessment



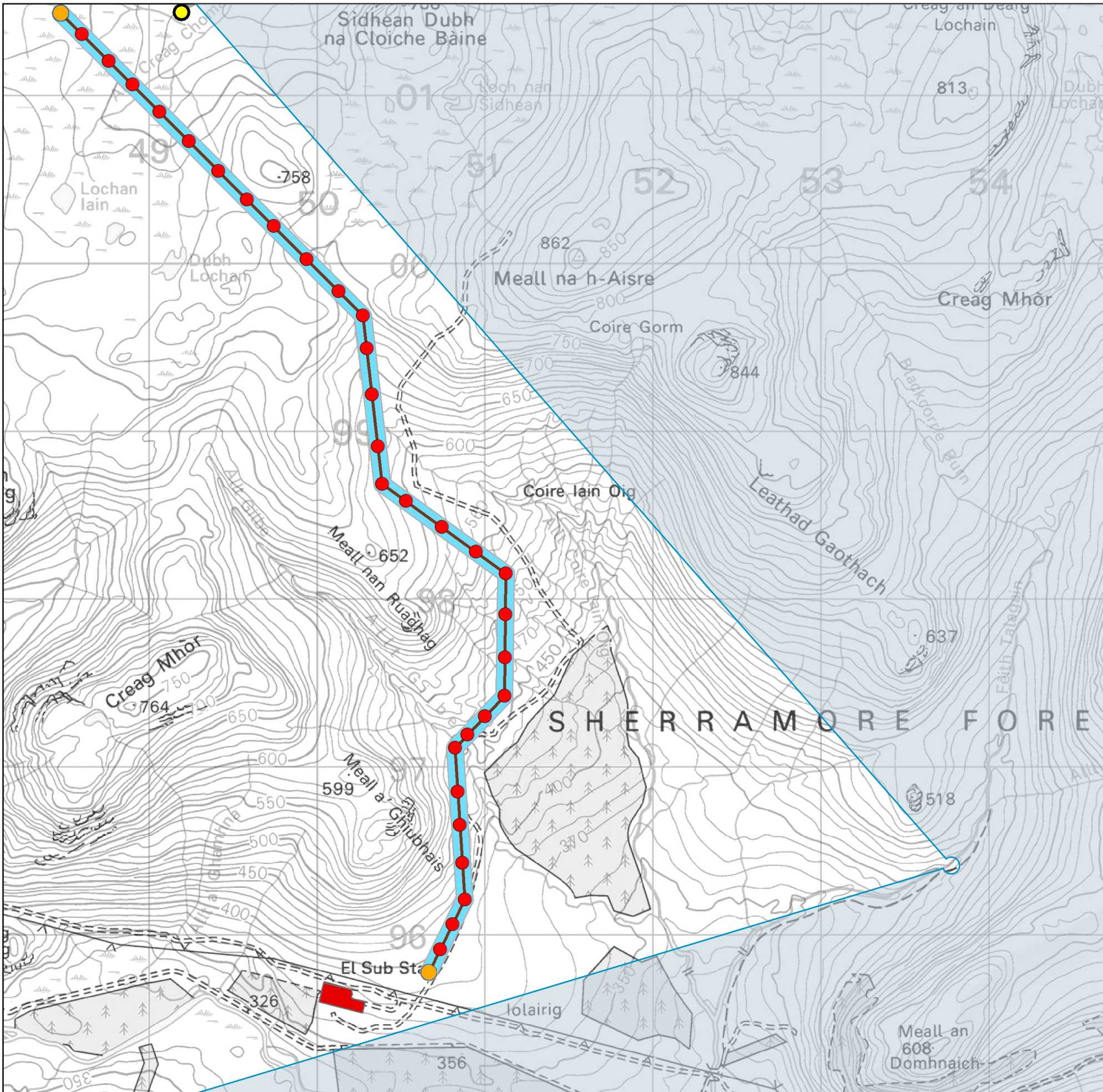
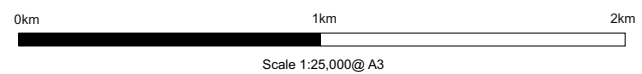
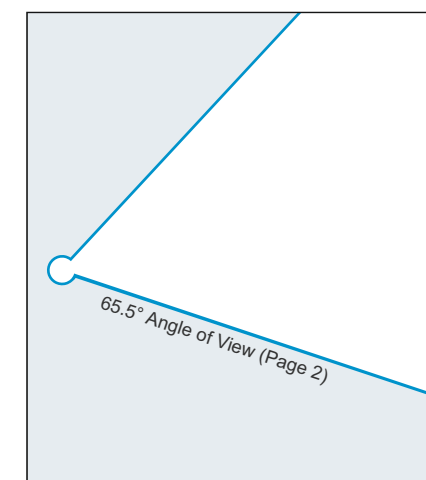
Volume 3b - Visualisations for The Highland Council Figure 5a Visualisation location 5 - Mountain Route to Geal Charn


Viewpoint Data
Grid Reference E253600 N796262
Elevation 402m AOD

Predicted Visibility, Distance and Direction
Distance to Nearest Tower 2.72 km
Direction to Nearest Tower 269°

Legend

- Indicative Cable Sealing End Compound
- Cloiche Turbines
- Proposed Tower Location
- Proposed Overhead Line (OHL)
- Melgarve Substation
- Limit of Deviation (LOD) for Indicative Cable Sealing End Compound
- LOD for Proposed OHL (50m either side of OHL alignment)





Photomontage

Volume 3b - Visualisations for The Highland Council
Figure 5b - Visualisation Location 5: Mountain Route to Geal Charn
- Terrain Model

OS reference: 253600 E 796262 N Distance to proposed Scheme: 2.72 km Ground level: 402m AOD Direction of view: 291°

The images contained on this page and the following are not representative of scale and distance from the actual viewpoint and shows the proposed development in its wider landscape context only.