






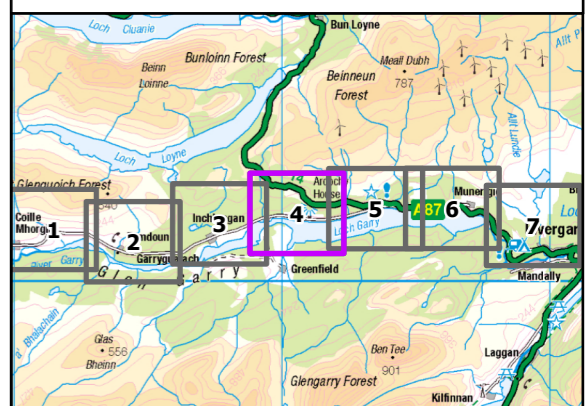


- ### Legend
-  Significant Water Crossing - Temporary Bridge Required
  -  Water Crossing - Culvert or Temporary Bridge if Required
  -  Existing Towers
  -  Existing Woodpoles
  -  Existing Access - Maintenance
  -  Existing OHL
  -  Distribution Overhead Line - 33 kV
  -  Fibre Optic



Reproduced by permission of Ordnance Survey on behalf of HMSO.  
Crown copyright and database right 2024 all rights reserved.  
Ordnance Survey Licence number 0100022432.  
**SSEN Transmission take no responsibility for the release or accuracy of latest version Basemaps from Ordnance Survey**

Project No:	LT000091
Project:	Fort Augustus to Skye Access Track Maintenance
Title:	Section 5 - Access and Constraints Plan Page 4 of 7
Drawn by:	IF
Date:	09/05/2024
Drawing:	LT000091_ENV_029_Access

