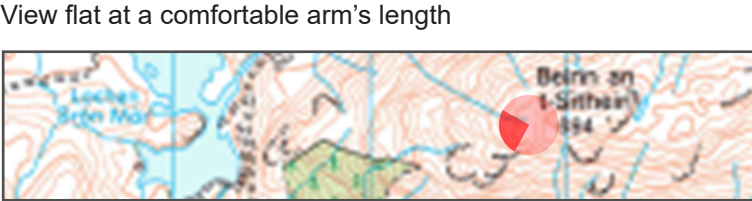


Proposed Development shown in red.
Creag Dhubh substation in grey
Creag Dhubh to Dalmally OHL Connection Project in green
Creag Dhubh to Inveraray OHL Connection Project in purple
Existing OHL in black

This image provides landscape and visual context only



OS reference:	218015 719605	Camera:	Nikon D750
Eye Level:	657.5 AOD	Lens:	50mm (Nikon AF 50mm f/1.4)
Direction of view:	South West	Camera height:	1.5m AGL
Horizontal field of view:	(90° cylindrical projection)	Date:	30/09/2022

Figure: 5.11b: Wireframe of Cumulative Development
Viewpoint 5: Beinn an t-Sithein
ITE/ITW Connection



This image provides landscape and visual context only

Figure: 5.11c: Photomontage
Viewpoint 5: Beinn an t-Sithein
ITE/ITW Connection



OS reference: 218015 719605
Eye Level: 657.5 AOD
Direction of view: South West
Horizontal field of view: (90° cylindrical projection)

Camera: Nikon D750
Lens: 50mm (Nikon AF 50mm f/1.4)
Camera height: 1.5m AGL
Date: 30/09/2022



View flat at a comfortable arm's length



This image provides landscape and visual context only

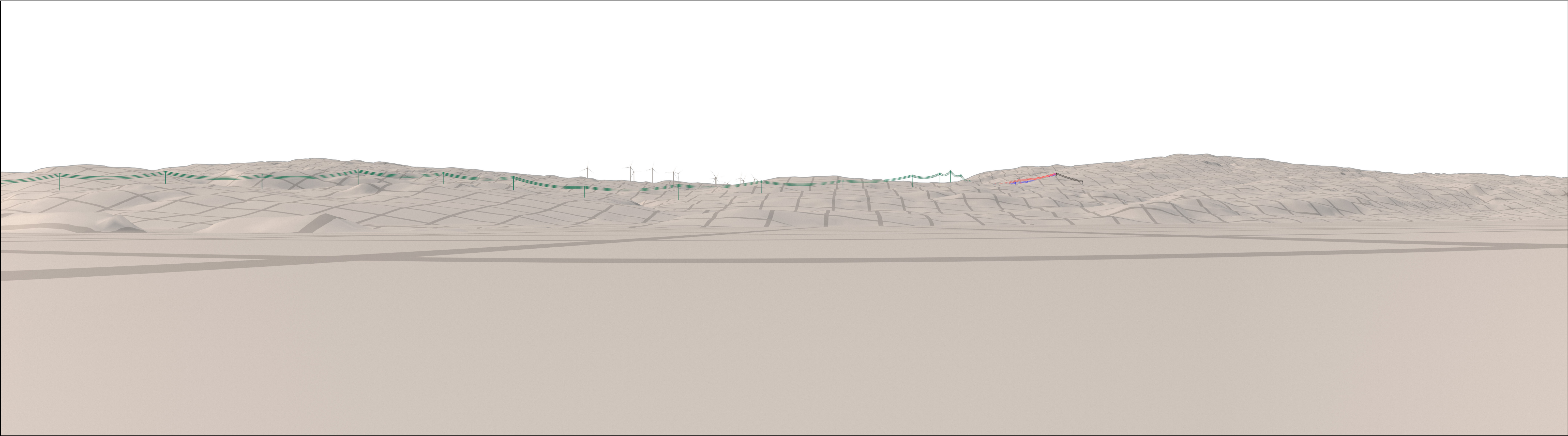
View flat at a comfortable arm's length



OS reference: 209355 724563
Eye Level: 35.5 AOD
Direction of view: South
Horizontal field of view: (90° cylindrical projection)

Camera: Nikon D750
Lens: 50mm (Nikon AF 50mm f/1.4)
Camera height: 1.5m AGL
Date: 30/09/2022

Figure: 5.12a: Baseline Photograph
Viewpoint 6: Ardanaiscig
ITE/ITW Connection



This image provides landscape and visual context only

Proposed Development shown in red.
Creag Dhubh substation in grey
Creag Dhubh to Dalmally OHL Connection Project in green
Creag Dhubh to Inveraray OHL Connection Project in purple
Existing OHL in black
View flat at a comfortable arm's length

Figure: 5.12b: Cumulative Wireline
Viewpoint 6: Ardanaiseig
ITE/ITW Connection



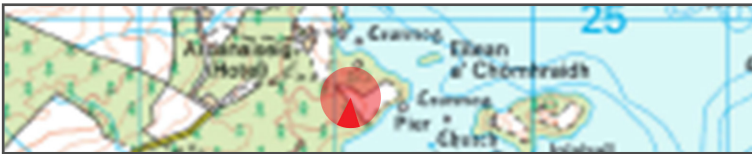
OS reference:	209355 724563	Camera:	Nikon D750
Eye Level:	35.5 AOD	Lens:	50mm (Nikon AF 50mm f/1.4)
Direction of view:	South	Camera height:	1.5m AGL
Horizontal field of view:	(90° cylindrical projection)	Date and time:	25/08/2021 11:24





This image provides landscape and visual context only

View flat at a comfortable arm's length



OS reference: 209355 724563
Eye Level: 35.5 AOD
Direction of view: South West
Horizontal field of view: (45° cylindrical projection)

Camera: Nikon D750
Lens: 50mm (Nikon AF 50mm f/1.4)
Camera height: 1.5m AGL
Date: 30/09/2022



Figure: 5.12c: Photomontage
Viewpoint 6: Ardanaisig
ITE/ITW Connection