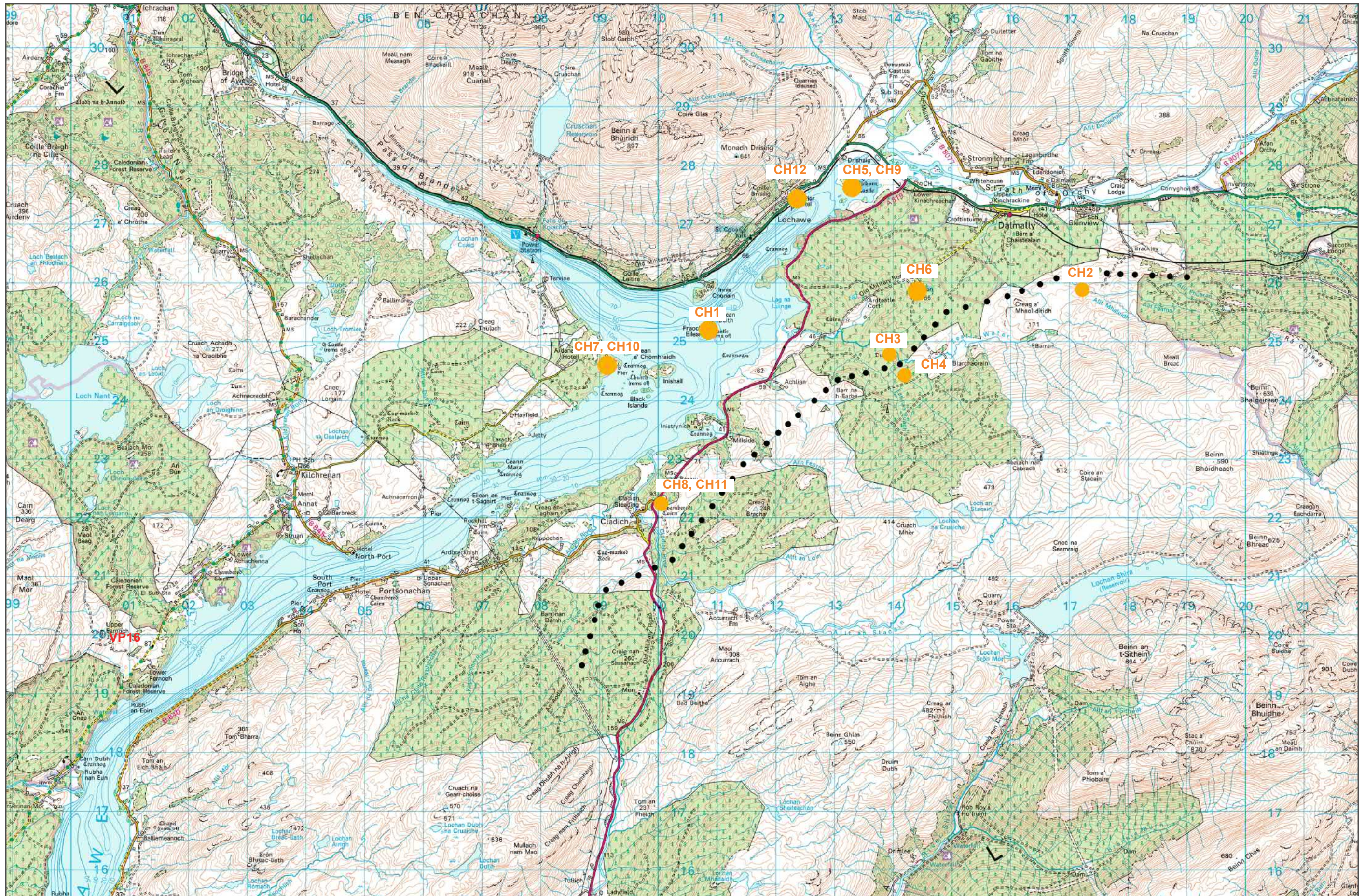


**Creag Dhubh to Dalmally 275 kV Connection**  
**Figure 9.4-9.16**


Site and Cultural Heritage Map

Figure 9.4	CH 1 : Glenorchy Parish Church, Churchyard and Tombstone (SM 4019) & Glenorchy Kirk Clachan an Diseart (LB 12192)
Figure 9.5	CH2 : Autermally or Uachdar Mhaluidh, Deserted Township (SM 4019
Figure 9.6	CH3 : Carn Ban, Cairn (SM 4048)
Figure 9.7	CH4 : Inishail, Church, Cross & Burial Ground (SM 4184
Figure 9.8	CH5 : Keppochan, Cup Marked Stone (SM 4186)
Figure 9.9	CH6 : Tom a’Chaistel Dun, Teatle Water (SM 4209)
Figure 9.10	CH7 : Tom a’Chaistel Dun, Teatle Water (SM 4209)
Figure 9.11	CH8 : Dychlie Deserted Crofts (SM 5149)
Figure 9.12	CH9 : Kilchurn Castle (SM 90179 & PiC)
Figure 9.13	CH10 : Ardanaiseig House GDL
Figure 9.14	CH11 : Cladich Chambered Cairn (HER 1778)
Figure 9.15	Ch12 : St Conan’s Church of Scotland (LB 4700)
Figure 9.16	CH13 : Tom a’Chaistel Dun, Teatle Water (SM 4209)









Wireline

View flat at a comfortable arm's length

**Figure 9.4**  
CH1 : Glenorchy Parish Church, Churchyard and Tombstone (SM 4019)  
**Creag Dhubh to Dalmally 275 kV Connection**



OS reference:	216765 727500	Camera:	Nikon D750
Eye Level:	102m AOD	Lens:	50mm (Nikon AF 50mm f/1.4)
Direction of view:	NW	Camera height:	1.5m AGL
Horizontal field of view:	(90° cylindrical projection)	Date and time:	

**This Page Intentionally Left Blank**



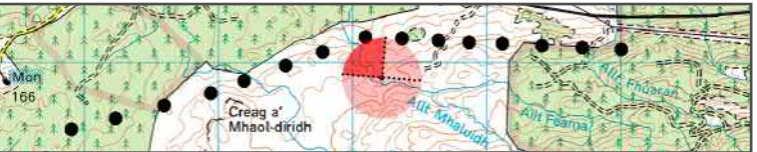


Photomontage view with proposed OHL

**Figure 9.5**  
CH2 : Autermally or Uachdar Mhaluidh, Deserted Township  
**Creag Dhubh to Dalmally 275 kV Connection**



OS reference:	217218 725910	Camera:	Nikon D750
Eye Level:	102m AOD	Lens:	50mm (Nikon AF 50mm f/1.4)
Direction of view:	NW	Camera height:	1.5m AGL
Horizontal field of view:	(90° cylindrical projection)	Date and time:	25/08/2021 16:58







Photomontage view with proposed OHL




OS reference: 217218 725910  
Eye Level: 102m AOD  
Direction of view: NE  
Horizontal field of view: (90° cylindrical projection)

Camera: Nikon D750  
Lens: 50mm (Nikon AF 50mm f/1.4)  
Camera height: 1.5m AGL  
Date and time: 25/08/2021 16:58



**Figure 9.5**  
CH2 : Autermally or Uachdar Mhaluidh, Deserted Township  
**Creag Dhubh to Dalmally 275 kV Connection**





Wireline

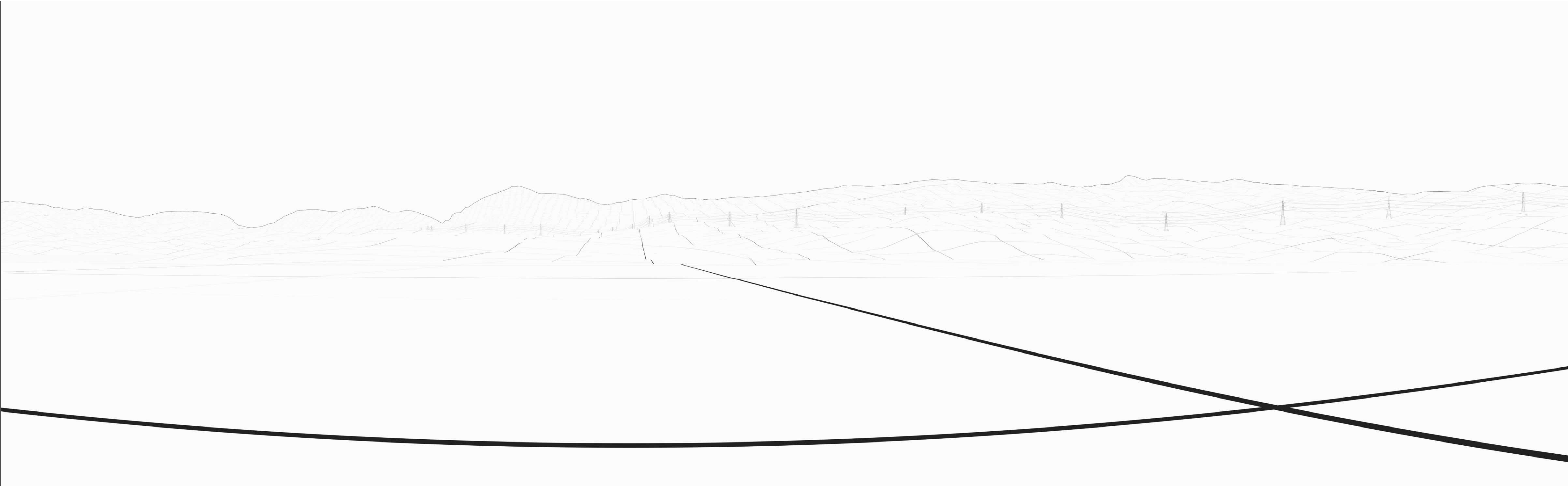
View flat at a comfortable arm's length

**Figure 9.6**  
CH3 : Carn Ban, Cairn (SM 4048)  
**Creag Dhubh to Dalmally 275 kV Connection**



OS reference:	205338 721837	Camera:	Nikon D750
Eye Level:	102m AOD	Lens:	50mm (Nikon AF 50mm f/1.4)
Direction of view:	NW	Camera height:	1.5m AGL
Horizontal field of view:	(90° cylindrical projection)		





Wireline

View flat at a comfortable arm's length




OS reference: 209796 724478  
Eye Level: 102m AOD  
Direction of view: NW  
Horizontal field of view: (90° cylindrical projection)

Camera: Nikon D750  
Lens: 50mm (Nikon AF 50mm f/1.4)  
Camera height: 1.5m AGL



**Figure 9.7**  
CH4 : Inishail, Church, Cross & Burial Ground (SM 4184)  
**Creag Dhubh to Dalmally 275 kV Connection**





Wireline

View flat at a comfortable arm's length

**Figure 9.8**  
CH5 : Keppochan, Cup Marked Stone (SM 4186)  
**Creag Dhubh to Dalmally 275 kV Connection**



OS reference: 208923 721396  
Eye Level: 102m AOD  
Direction of view: SE  
Horizontal field of view: (90° cylindrical projection)

Camera: Nikon D750  
Lens: 50mm (Nikon AF 50mm f/1.4)  
Camera height: 1.5m AGL







OS reference: 213947 724767  
Eye Level: 102m AOD  
Direction of view: SW  
Horizontal field of view: (90° cylindrical projection)

Camera: Nikon D750  
Lens: 50mm (Nikon AF 50mm f/1.4)  
Camera height: 1.5m AGL  
Date and time: 24/08/2021 12:04



**Figure 9.9**  
CH6 : Tom a'Chaistel Dun, Teatle Water (SM 4209)  
**Creag Dhubh to Dalmally 275 kV Connection**