

Legend

- Proposed OHL Towers
- Indicative Proposed Alignment
- Indicative extent of undergrounding of existing LV where it is crossed by the Indicative Proposed Alignment
- Access Tracks - Existing Upgrade
- Access Tracks - New Stone Permanent
- Access Tracks - New Stone Temporary
- SPEN Existing 275kV Overhead Line (Scottish Power Energy Networks)
- GWDTE 100 m Buffer
- GWDTE 250 m Buffer

GWDTE Hydrology Assessment

Assessed Groundwater Dependency

Low

Reproduced by permission of Ordnance Survey on behalf of HMSO. Crown copyright and database right 2022 all rights reserved. Ordnance Survey Licence number EL273236.

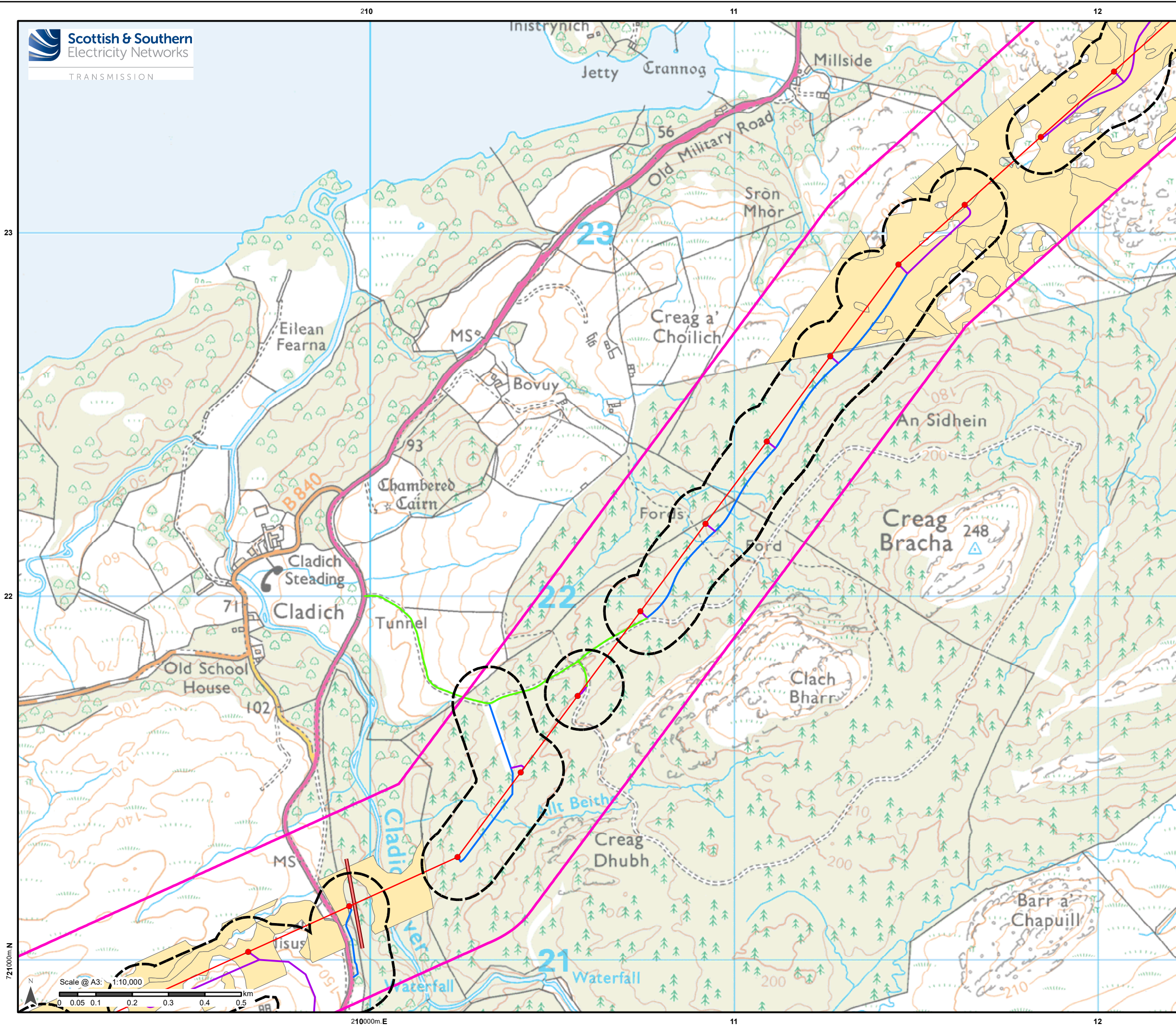
Project No: LT000029
Project: 1700003673

Title:
Creag Dhubh to Dalmally 275kV Connection

Figure 10.8.6 1/5:
Ramboll Assessed Ground Water Dependency (GWDTE)

Drawn by: NL/AB Date: 02/05/2022

Drawing: R170_3673_Fig10.8.6_GWDTE_Hydro_A



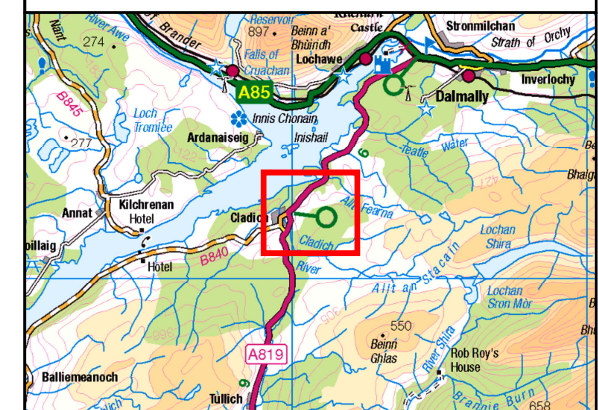
Legend

- Proposed OHL Towers
- Indicative Proposed Alignment
- Indicative extent of undergrounding of existing LV where it is crossed by the Indicative Proposed Alignment
- Access Tracks - Existing Upgrade
- Access Tracks - New Stone Permanent
- Access Tracks - New Stone Temporary
- GWDTE 100 m Buffer
- GWDTE 250 m Buffer

GWDTE Hydrology Assessment

Assessed Groundwater Dependency

- Low



Reproduced by permission of Ordnance Survey on behalf of HMSO.
Crown copyright and database right 2022 all rights reserved.
Ordnance Survey Licence number EL273236.

Project No: LT000029

Project: 1700003673

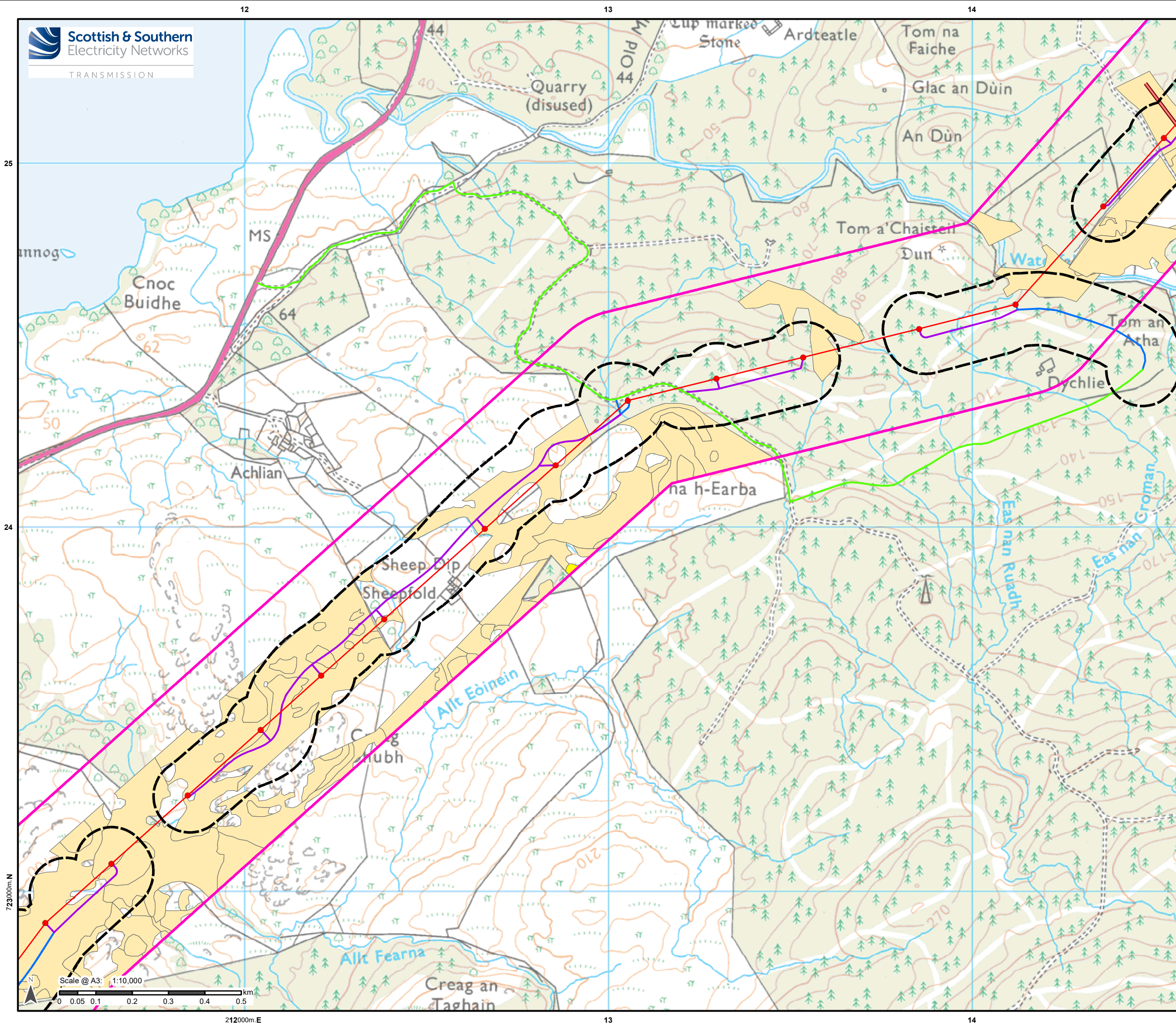
Title:
Creag Dhubh to Dalmally 275kV Connection

Figure 10.8.6 2/5:
Ramboll Assessed Ground Water Dependency (GWDTE)

Drawn by: NL/AB

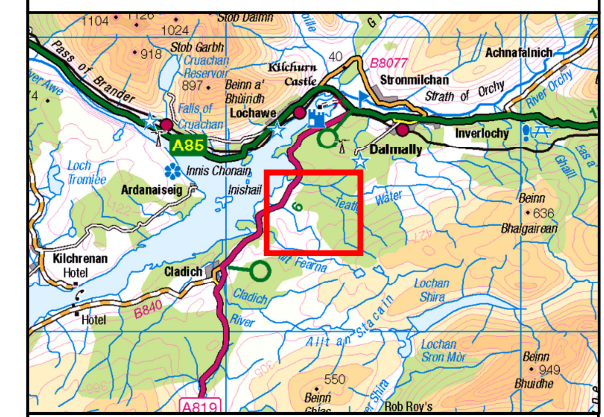
Date: 02/05/2022

Drawing: R170_3673_Fig10.8.6_GWDTE_Hydro_A



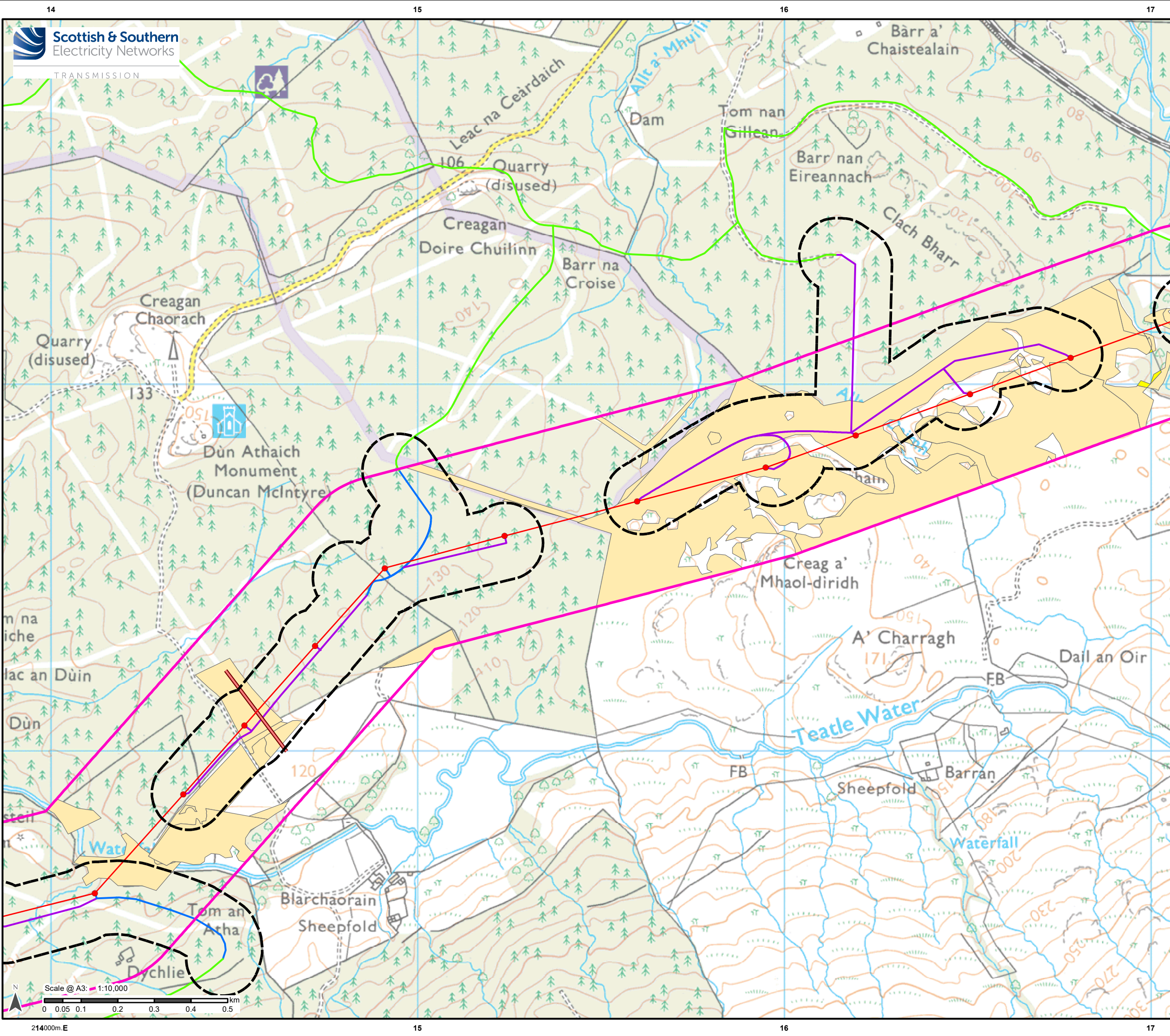
Legend

- Proposed OHL Towers
- Indicative Proposed Alignment
- Indicative extent of undergrounding of existing LV where it is crossed by the Indicative Proposed Alignment
- Access Tracks - Existing Upgrade
- Access Tracks - New Stone Permanent
- Access Tracks - New Stone Temporary
- GWDTE 100 m Buffer
- GWDTE 250 m Buffer
- GWDTE Hydrology Assessment**
- Assessed Groundwater Dependency**
- Low
- Mod



Reproduced by permission of Ordnance Survey on behalf of HMSO.
Crown copyright and database right 2022 all rights reserved.
Ordnance Survey Licence number EL273236.

Project No:	LT000029
Project:	1700003673
Title:	Creag Dhubh to Dalmally 275kV Connection
Figure 10.8.6 3/5:	Ramboll Assessed Ground Water Dependency (GWDTE)
Drawn by:	NL/AB
Date:	02/05/2022
Drawing:	R170_3673_Fig10.8.6_GWDTE_Hydro_A



Reproduced by permission of Ordnance Survey on behalf of HMSO. Crown copyright and database right 2022 all rights reserved. Ordnance Survey Licence number EL273236.

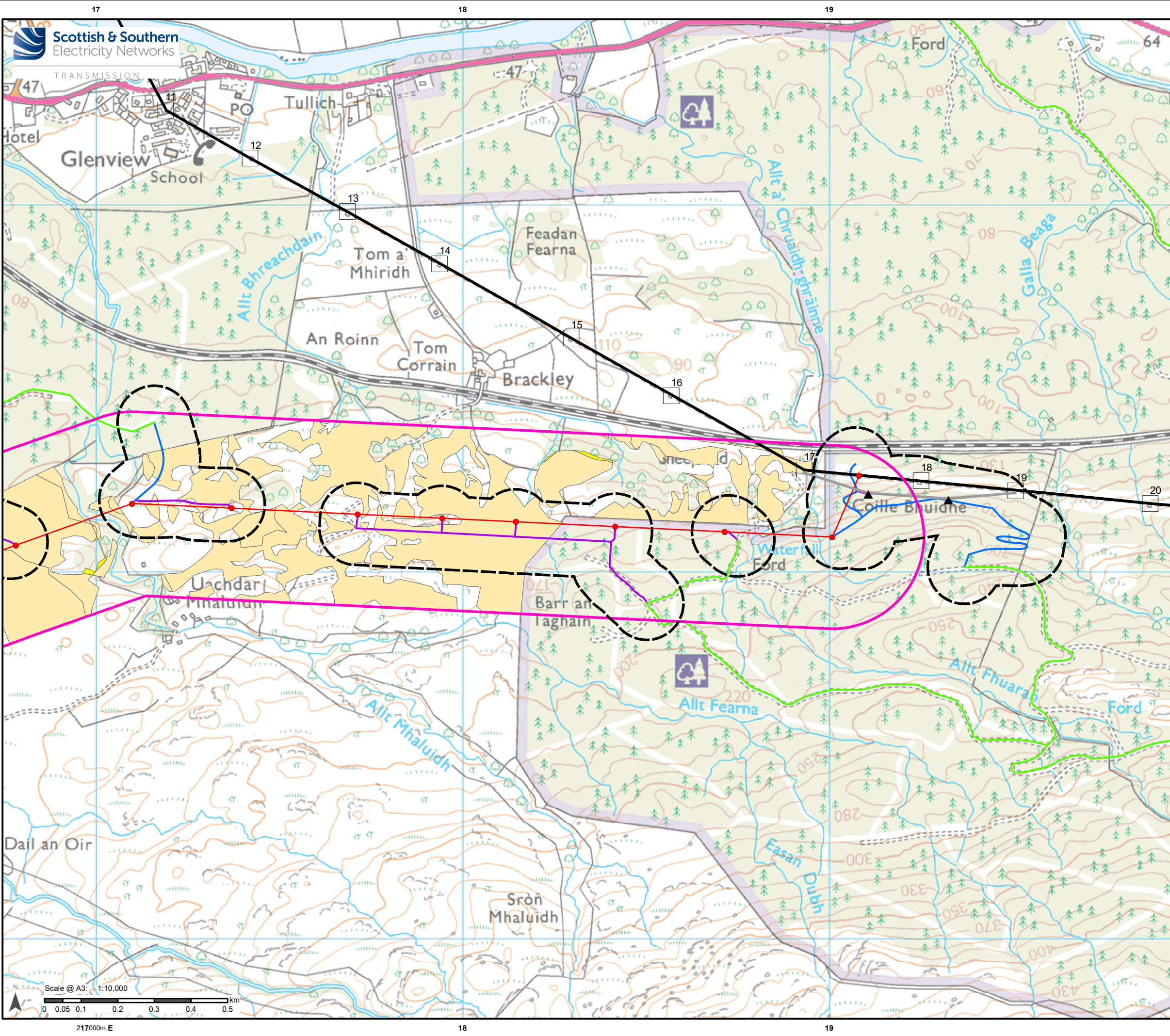
Project No: LT000029
Project: 1700003673

Title:
Creag Dhubh to Dalmally 275kV Connection

Figure 10.8.6 4/5:
Ramboll Assessed Ground Water Dependency (GWDTE)

Drawn by: NL/AB Date: 02/05/2022

Drawing: R170_3673_Fig10.8.6_GWDTE_Hydro_A



Legend

- Proposed OHL Towers
- Indicative Proposed Alignment
- Access Tracks - Existing Upgrade
- Access Tracks - New Stone Permanent
- Access Tracks - New Stone Temporary
- SPEN Existing Towers
- SPEN Temporary Diversion
- SPEN Existing 275kV Overhead Line (Scottish Power Energy Networks)
- SPEN Temporary Diversion OHL
- GWDTE 100 m Buffer
- GWDTE 250 m Buffer

GWDTE Hydrology Assessment

Assessed Groundwater Dependency

- Low
- Mod

Reproduced by permission of Ordnance Survey on behalf of HMSO. Crown copyright and database right 2022 all rights reserved. Ordnance Survey Licence number EL273236.

Project No: LT000029
Project: 1700003673

Title:
Creag Dhubb to Dalmally 275kV Connection

Figure 10.8.6 5/5:
Ramboll Assessed Ground Water Dependency (GWDTE)

Drawn by: NL/AB Date: 02/05/2022

Drawing: R170_3673_Fig10.8.6_GWDTE_Hydro_A