

### Legend

- Proposed OHL Towers
- Indicative Proposed Alignment
- Access Tracks - Existing Upgrade
- Access Tracks - New Stone Permanent
- Access Tracks - New Stone Temporary
- Watercourse
- Waterbody
- Proposed or Existing Watercourse Crossing

### Survey Point

- Watercourse

Reproduced by permission of Ordnance Survey on behalf of HMSO.  
Crown copyright and database right 2022 all rights reserved.  
Ordnance Survey Licence number EL273236.

Project No: LT000029  
Project: 1700003673

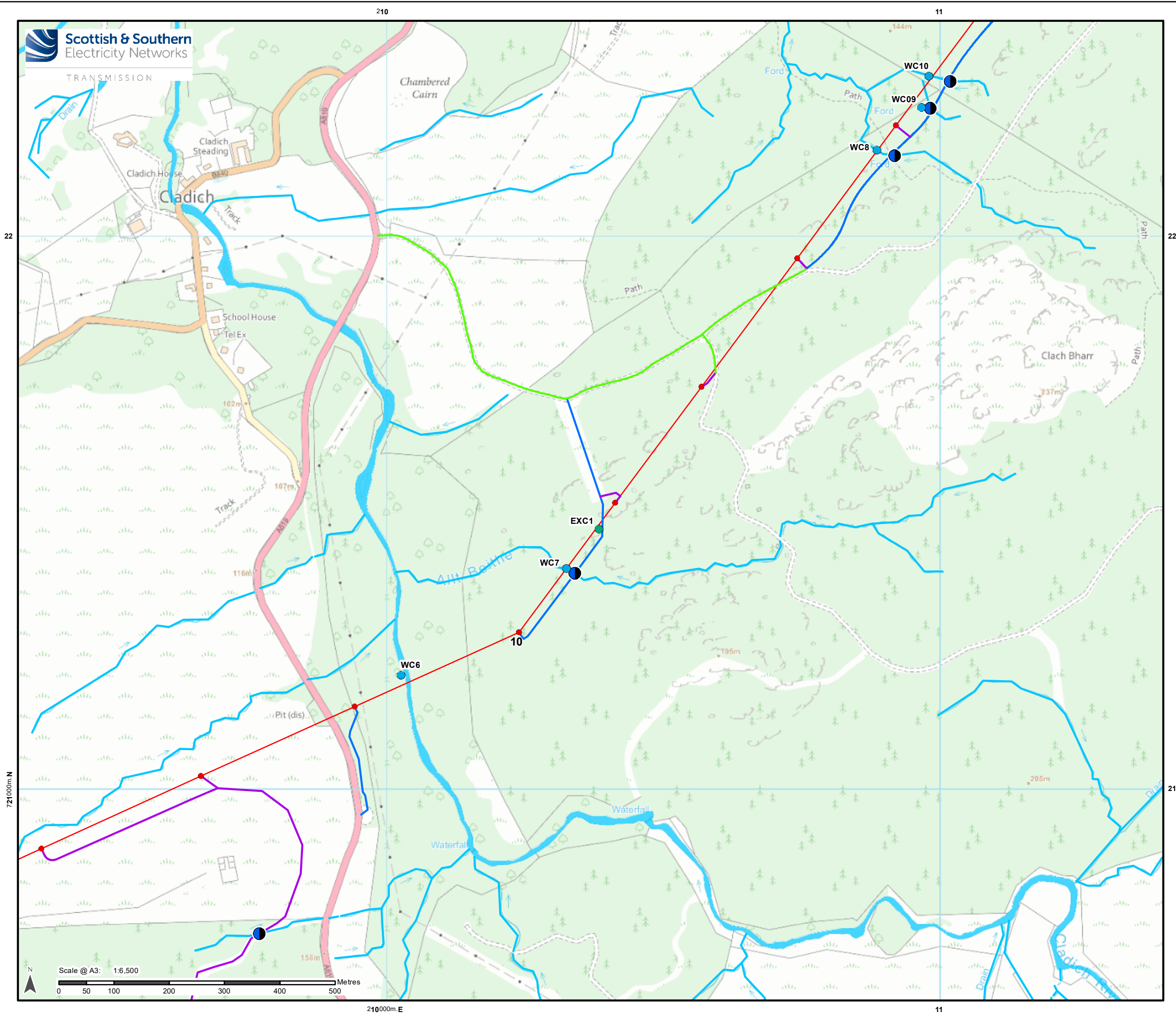
Title:  
Creag Dhubh to Dalmally 275 kV Connection

Figure 10.4.1a:  
Proposed Development with Watercourse Crossings





Drawn by: AB  
Date: 04/05/2022

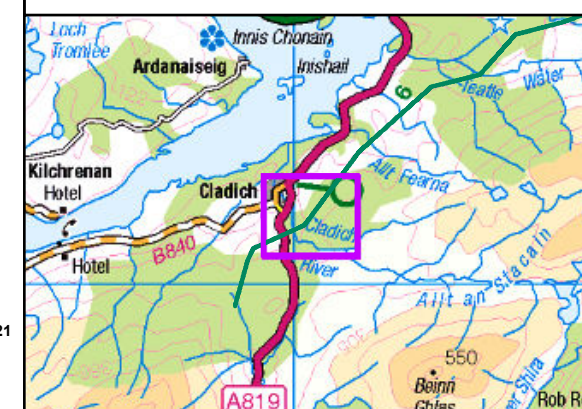
Drawing: Fig10.1.2\_ProposedDev\_WatercourseCrossings\_A





## Legend

- 
-  Proposed OHL Towers  
 Indicative Proposed Alignment  
 Access Tracks - Existing Upgrade  
 Access Tracks - New Stone Permanent  
 Access Tracks - New Stone Temporary  
 Watercourse  
 Waterbody  
 Proposed or Existing Watercourse Crossing  
**Survey Point**  
 Watercourse  
 Existing watercourse crossing



Reproduced by permission of Ordnance Survey on behalf of HMSC  
Crown copyright and database right 2022 all rights reserved.  
Ordnance Survey Licence number EL273236.

Project No: LT000029

Project:	1700003673
----------	------------

Title:  
Creag Dhubh to Dalmally 275 kV Connection

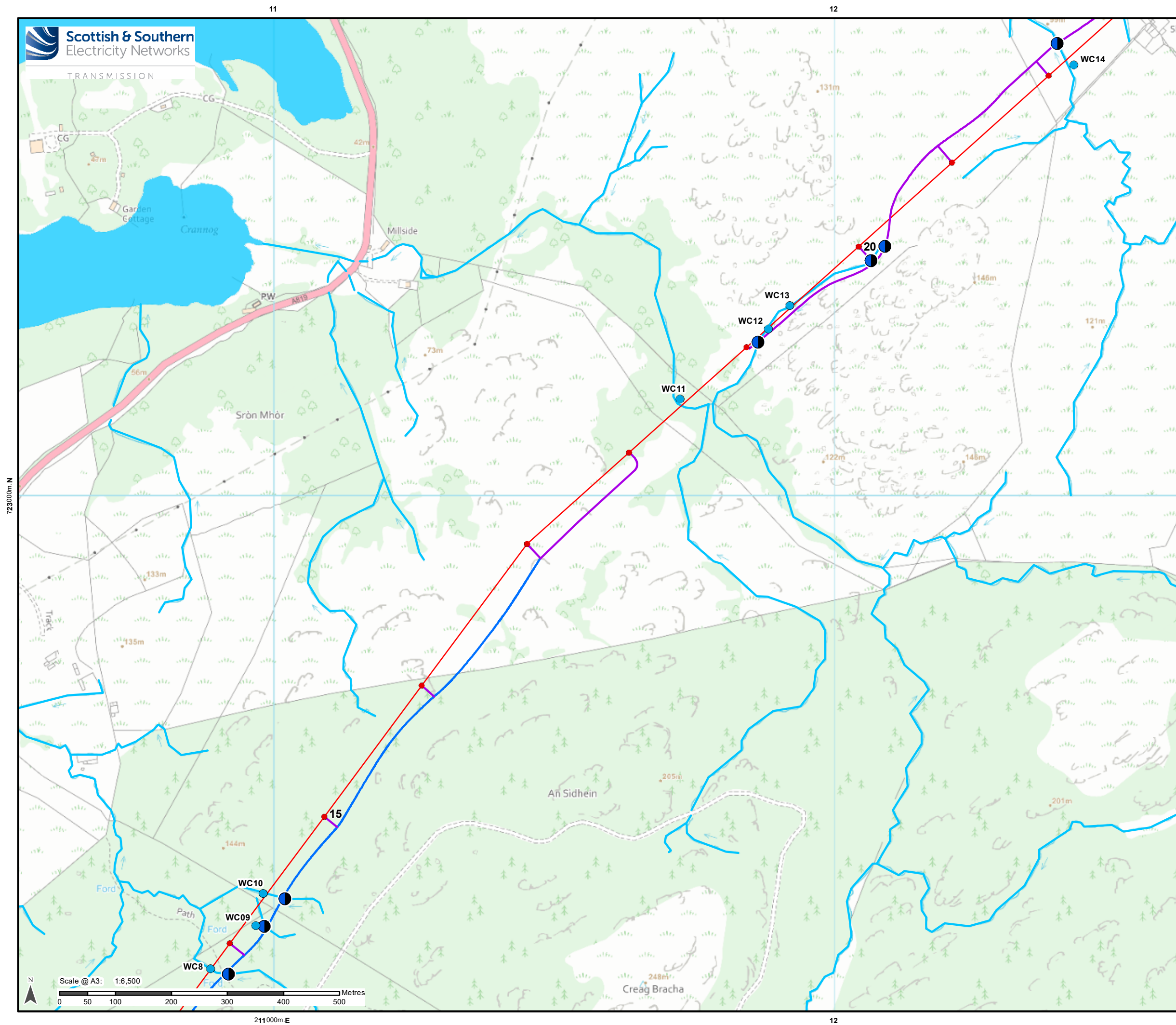
Figure 10.4.1b:  
Proposed Development with Watercourse Crossings

Drawn by: AB

Date: 04/05/2022

Drawing: Fig10.1.2\_ProposedDev\_WatercourseCrossings\_A





## Legend

- Proposed OHL Towers
- Indicative Proposed Alignment
- Access Tracks - New Stone Permanent
- Access Tracks - New Stone Temporary
- Watercourse
- Waterbody
- Proposed or Existing Watercourse Crossing
- Survey Point**
  - Watercourse



Reproduced by permission of Ordnance Survey on behalf of HMSO.  
Crown copyright and database right 2022 all rights reserved.  
Ordnance Survey Licence number EL273236.

Project No: LT000029

Project: 1700003673

Title:  
Creag Dhubh to Dalmally 275 kV Connection

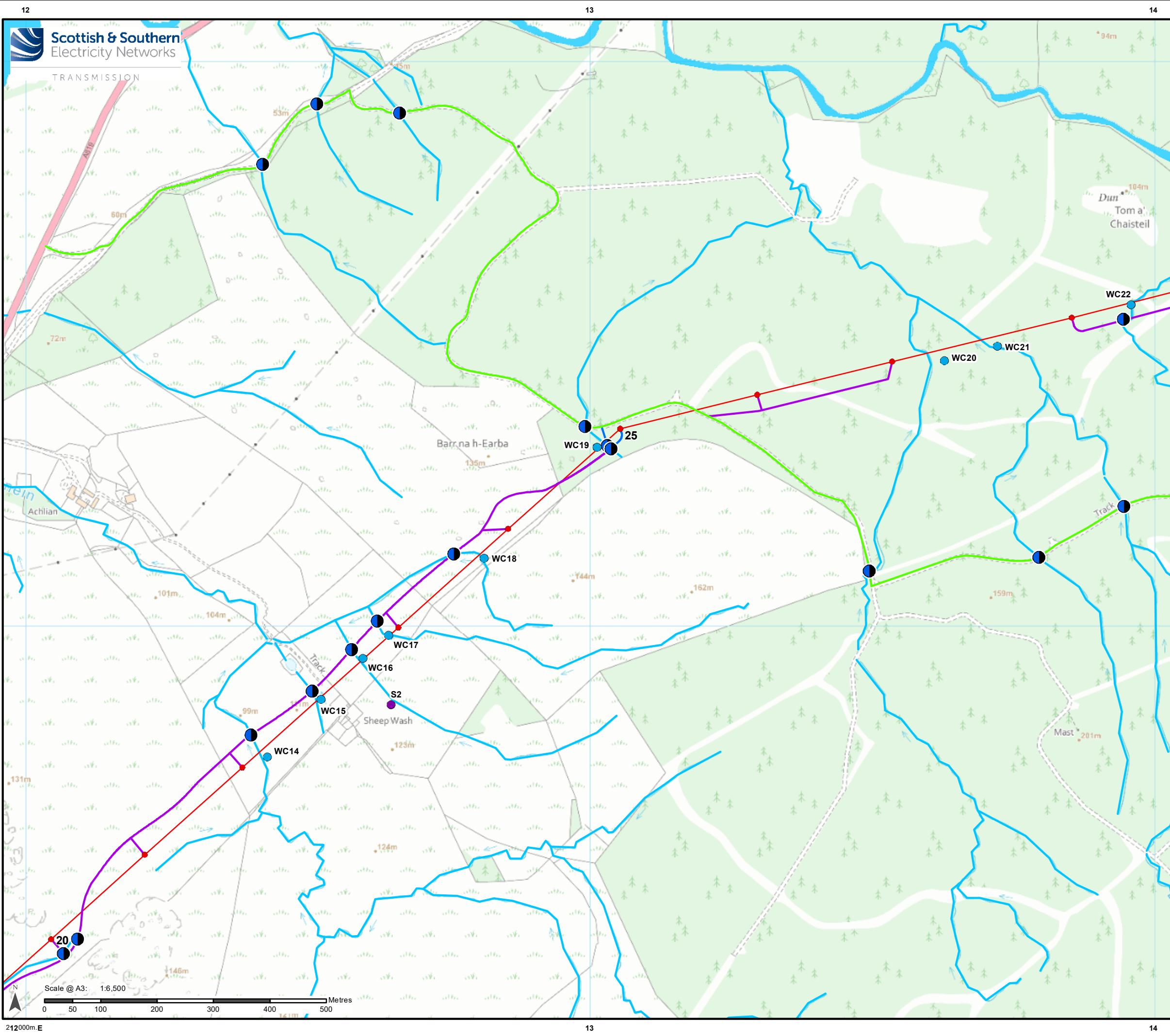
Figure 10.4.1c:  
Proposed Development with Watercourse Crossings

Drawn by: AB

Date: 04/05/2022

Drawing: Fig10.1.2\_ProposedDev\_WatercourseCrossings\_A





**Legend**

Proposed OHL Towers

Indicative Proposed Alignment

Access Tracks - Existing Upgrade

Access Tracks - New Stone Permanent

Access Tracks - New Stone Temporary

Watercourse

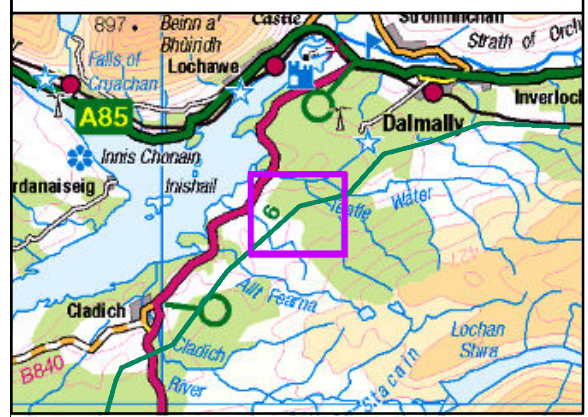
Waterbody

Proposed or Existing Watercourse Crossing

**Survey Point**

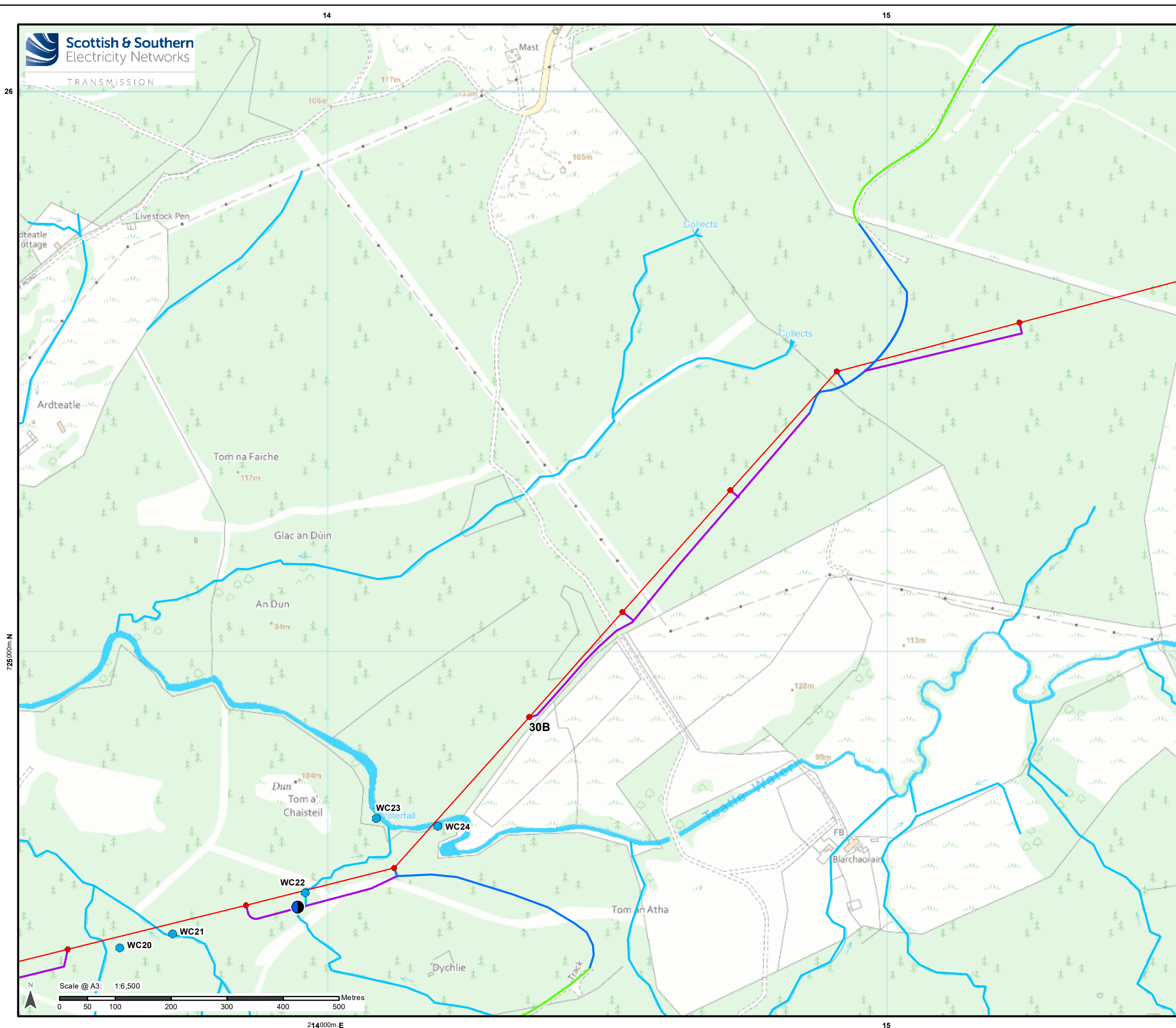
Watercourse

Potential private water supply



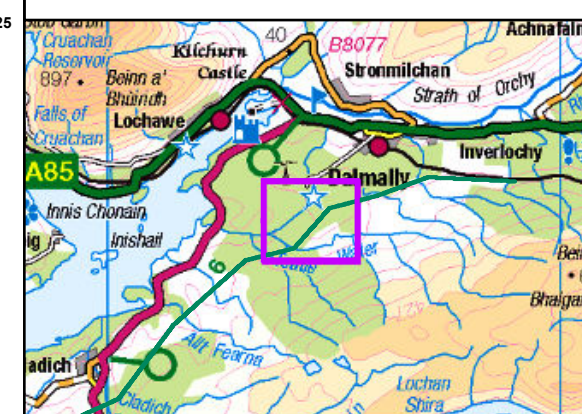
Reproduced by permission of Ordnance Survey on behalf of HMSO. Crown copyright and database right 2022 all rights reserved. Ordnance Survey Licence number EL273236.	
Project No:	LT000029
Project:	1700003673
Title: Creag Dhubh to Dalmally 275 kV Connection	
Figure 10.4.1d: Proposed Development with Watercourse Crossings	
Drawn by:	AB
Date:	04/05/2022
Drawing: Fig10.1.2_ProposedDev_WatercourseCrossings_A	





## Legend

- Proposed OHL Towers
  - Indicative Proposed Alignment
  - Access Tracks - Existing Upgrade
  - Access Tracks - New Stone Permanent
  - Access Tracks - New Stone Temporary
  - Watercourse
  - Waterbody
  - Proposed or Existing Watercourse Crossing
- Survey Point**
- Watercourse



Reproduced by permission of Ordnance Survey on behalf of HMSO.  
Crown copyright and database right 2022 all rights reserved.  
Ordnance Survey Licence number EL273236.

Project No: LT000029

Project: 1700003673

Title:  
Creag Dhubh to Dalmally 275 kV Connection

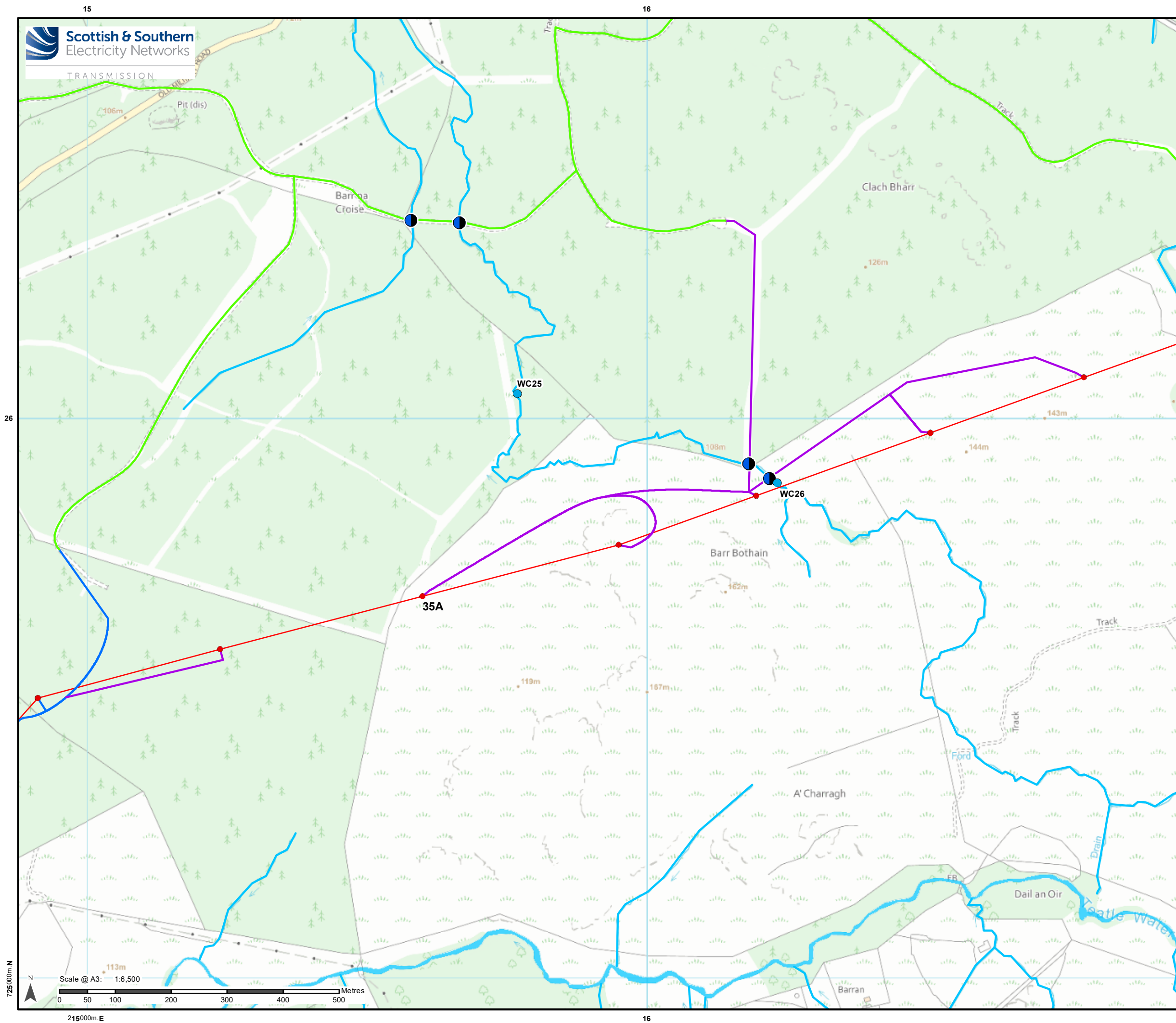
Figure 10.4.1e:  
Proposed Development with Watercourse Crossings

Drawn by: AB

Date: 04/05/2022

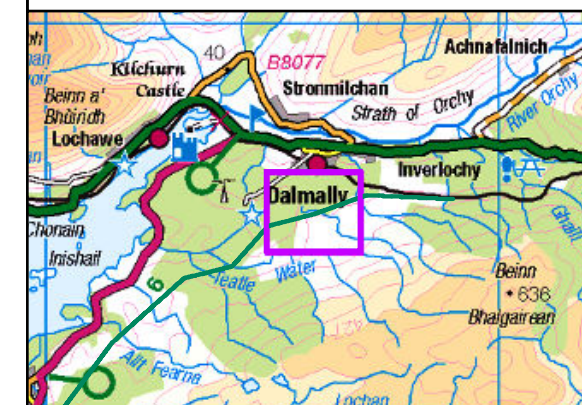
Drawing: Fig10.1.2\_ProposedDev\_WatercourseCrossings\_A





## Legend

- Proposed OHL Towers
- Indicative Proposed Alignment
- Access Tracks - Existing Upgrade
- Access Tracks - New Stone Permanent
- Access Tracks - New Stone Temporary
- Watercourse
- Waterbody
- Proposed or Existing Watercourse Crossing
- Survey Point**
- Watercourse



Reproduced by permission of Ordnance Survey on behalf of HMSO.  
Crown copyright and database right 2022 all rights reserved.  
Ordnance Survey Licence number EL273236.

Project No: LT000029

Project: 1700003673

Title:  
Creag Dhubh to Dalmally 275 kV Connection

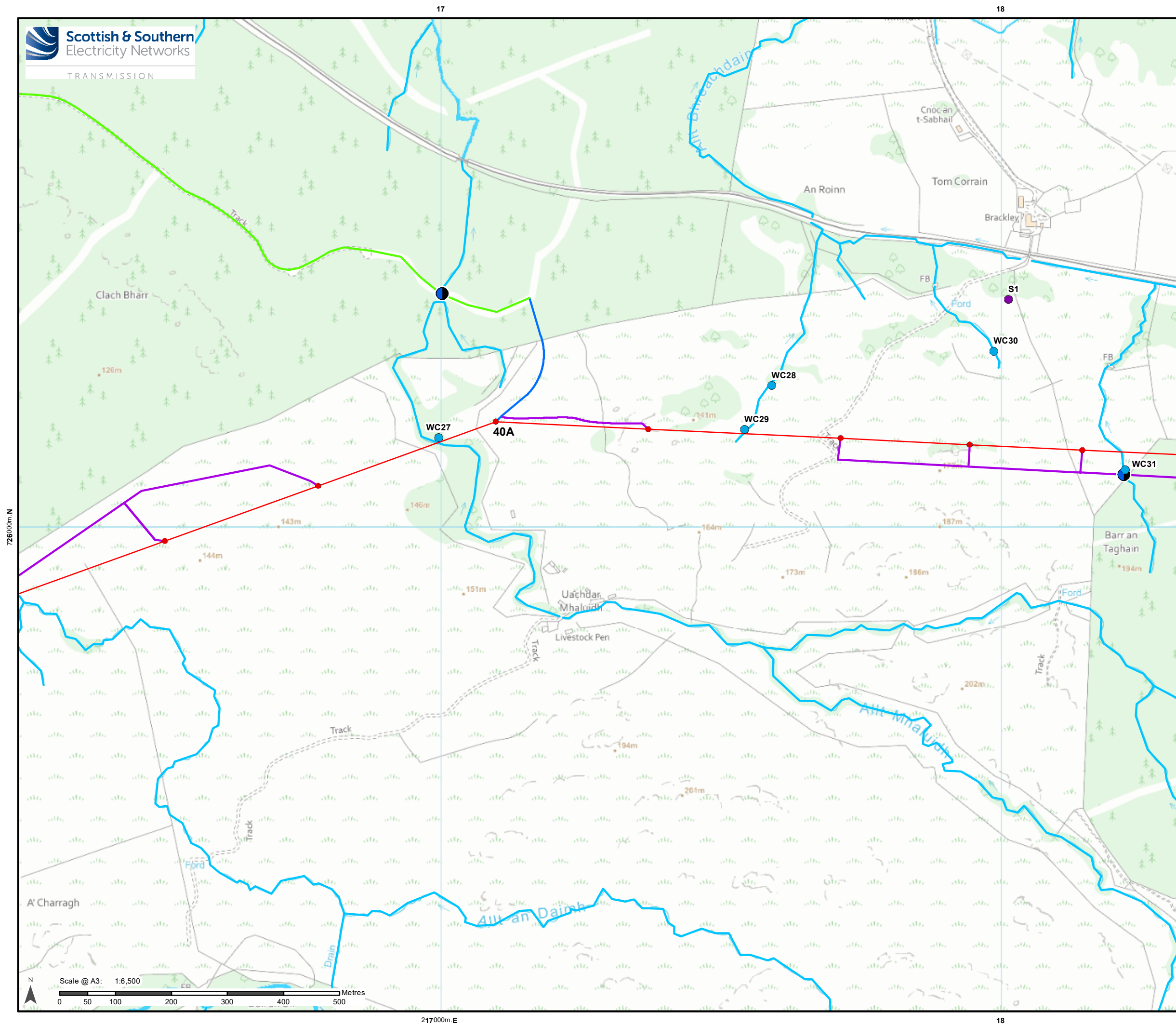
Figure 10.4.1f:  
Proposed Development with Watercourse Crossings

Drawn by: AB

Date: 04/05/2022

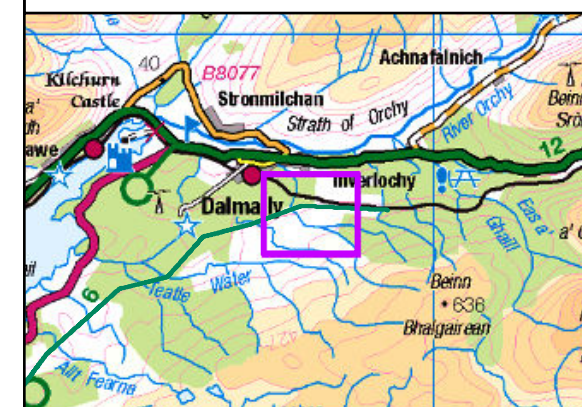
Drawing: Fig10.1.2\_ProposedDev\_WatercourseCrossings\_A





## Legend

- Proposed OHL Towers
- Indicative Proposed Alignment
- Access Tracks - Existing Upgrade
- Access Tracks - New Stone Permanent
- Access Tracks - New Stone Temporary
- Watercourse
- Waterbody
- Proposed or Existing Watercourse Crossing
- Survey Point
- Watercourse
- Potential private water supply



Reproduced by permission of Ordnance Survey on behalf of HMSO.  
Crown copyright and database right 2022 all rights reserved.  
Ordnance Survey Licence number EL273236.

Project No: LT000029

Project: 1700003673

Title:  
Creag Dhubb to Dalmally 275 kV Connection

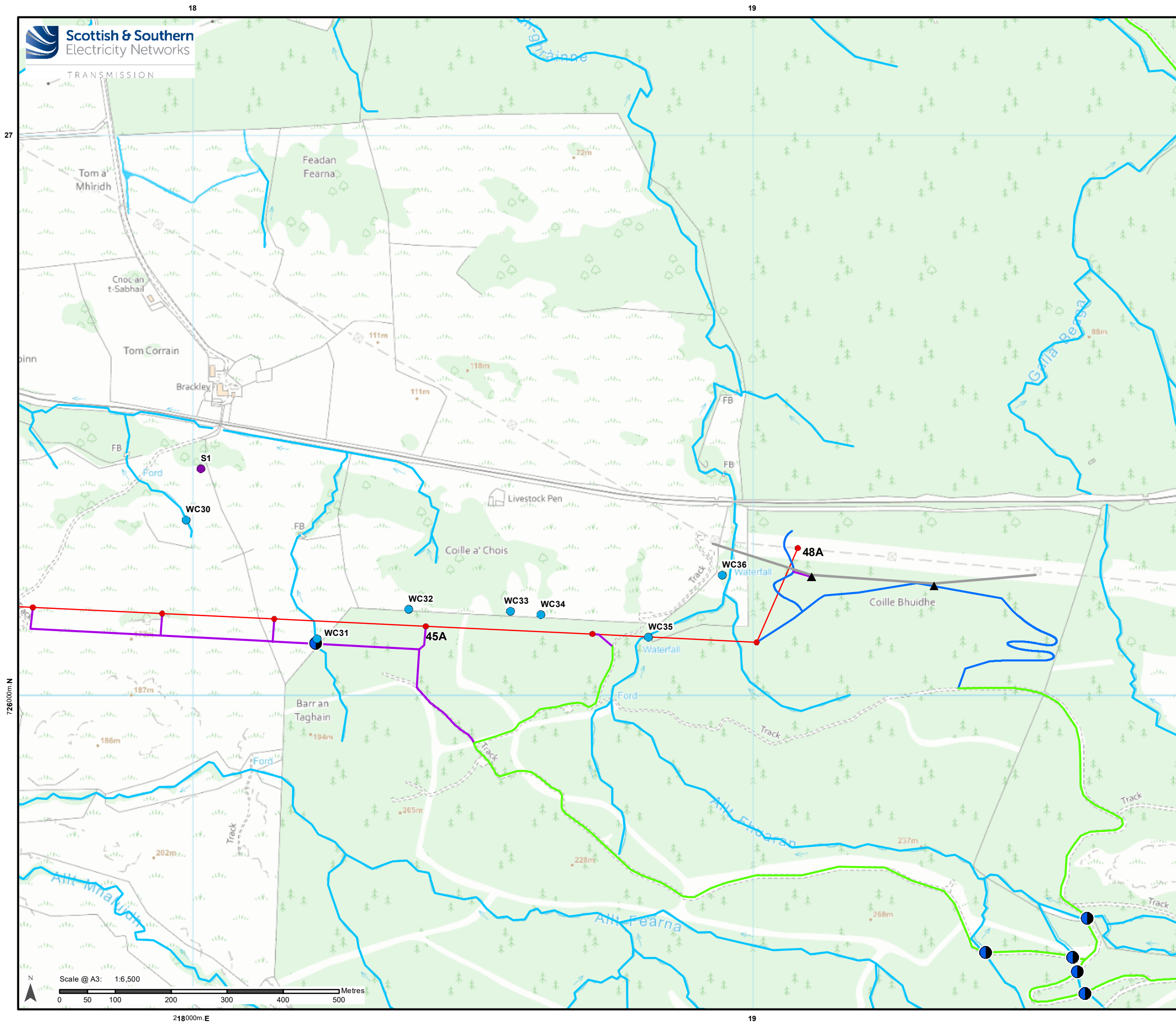
Figure 10.4.1g:  
Proposed Development with Watercourse Crossings

Drawn by: AB

Date: 04/05/2022

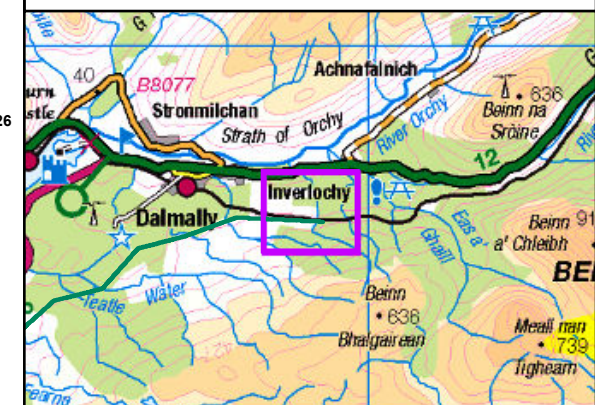
Drawing: Fig10.1.2\_ProposedDev\_WatercourseCrossings\_A





## Legend

- Proposed OHL Towers
  - Indicative Proposed Alignment
  - Access Tracks - Existing Upgrade
  - Access Tracks - New Stone Permanent
  - Access Tracks - New Stone Temporary
  - ▲ SPEN Temporary Diversion Towers
  - SPEN Temporary Diversion OHL
  - Watercourse
  - Waterbody
  - Proposed or Existing Watercourse Crossing
  - Potential private water supply
- Survey Point**
- Watercourse
  - Potential private water supply



Reproduced by permission of Ordnance Survey on behalf of HMSO.  
Crown copyright and database right 2022 all rights reserved.  
Ordnance Survey Licence number EL273236.

Project No: LT000029  
Project: 1700003673

Title:  
Creag Dhubh to Dalmally 275 kV Connection

Figure 10.4.1h:  
Proposed Development with Watercourse Crossings

Drawn by: AB Date: 04/05/2022

Drawing: Fig10.1.2\_ProposedDev\_WatercourseCrossings\_A