

Sources: Esri, HERE, Garmin, Intermap, increment P Corp., GEBCO, USGS, FAO, NPS, NRCAN, GeoBase, IGN, Kadaster NL, Ordnance Survey, Esri Japan, METI, Esri China (Hong Kong), (c) OpenStreetMap contributors, and the GIS User Community

**Legend**

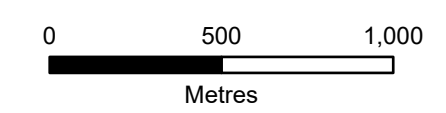
- Existing Substation
- Proposed Substation Site (Proposal of Application Notice (PAN) Boundary)
- Section Breaks

**Alignment**

- Alignment Centreline
- 1A
- 1B
- 1C
- Previous/Next Alignments

**Constraints**

- Residential Dwelling/Other & Hotel (buffer 100m)
- Residential Dwelling/Other & Hotel (buffer 170m)
- Garden and Designed Landscape
- Scheduled Monument
- Listed Building Grade A
- Listed Building Grade B
- Listed Building Grade C



Client: Scottish & Southern Electricity Networks  
TRANSMISSION

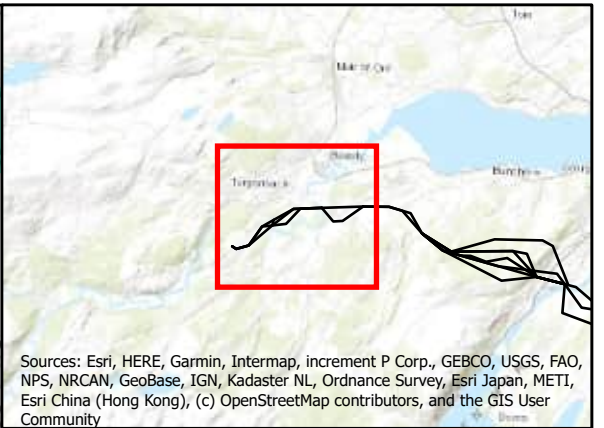
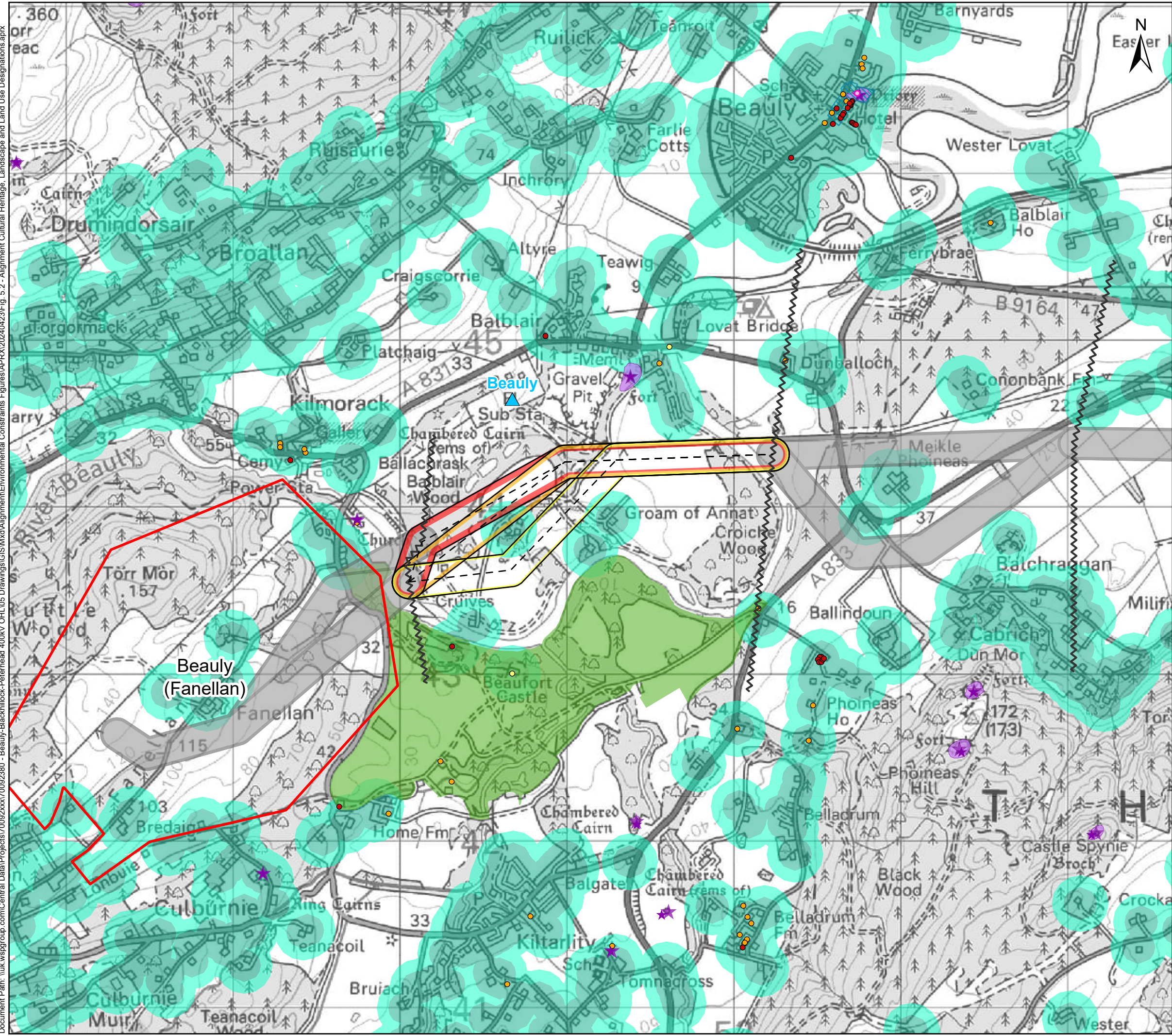
Project: Beauly to Blackhillock to New Deer to Peterhead 400 kV Connection

Title: Figure 5.2 - Alignment Cultural Heritage, Landscape and Land Use Designations Section 1 - Page 1 of 29

Date: 03/05/2024 Scale: 1:22,000 @A3  
Drawn: MAL Checked: IM Approved: SM  
Drawing Number: B2P-WSP-DA-70092380-039

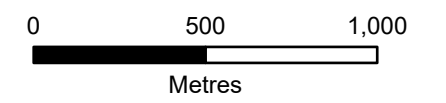


Document Path: \\uk.wspgroup.com\Central Data\Projects\70092380 - Beauty-Blackhillock-Peterhead 400kV - Beauty-GIS\MapDrawings\GIS\MapDrawings\Alignment\Environmental\Constraints\Figures\APRX\2024\04\23\Fig. 5.2 - Alignment Cultural Heritage, Landscape and Land Use Designations.aprx



Sources: Esri, HERE, Garmin, Intermap, increment P Corp., GEBCO, USGS, FAO, NPS, NRCAN, GeoBase, IGN, Kadaster NL, Ordnance Survey, Esri Japan, METI, Esri China (Hong Kong), (c) OpenStreetMap contributors, and the GIS User Community

- Legend**
- Existing Substation
  - Proposed Substation Site (Proposal of Application Notice (PAN) Boundary)
  - Section Breaks
- Alignment**
- Alignment Centreline
  - 2A
  - 2B
  - 2C
  - Previous/Next Alignments
- Constraints**
- Residential Dwelling/Other & Hotel (buffer 100m)
  - Residential Dwelling/Other & Hotel (buffer 170m)
  - Garden and Designed Landscape
  - Scheduled Monument
  - Conservation Area
  - Listed Building Grade A
  - Listed Building Grade B
  - Listed Building Grade C
  - Property in Care



Client: **Scottish & Southern Electricity Networks**  
TRANSMISSION

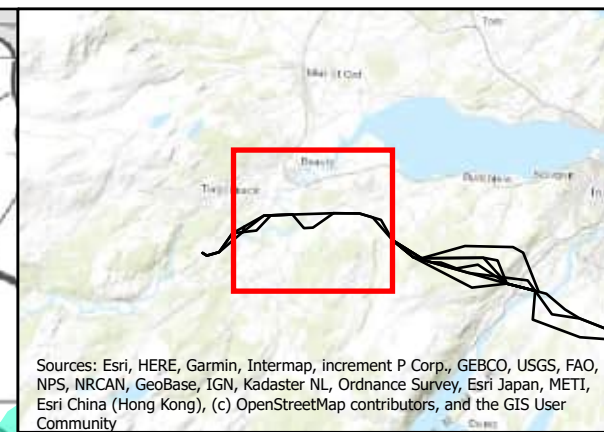
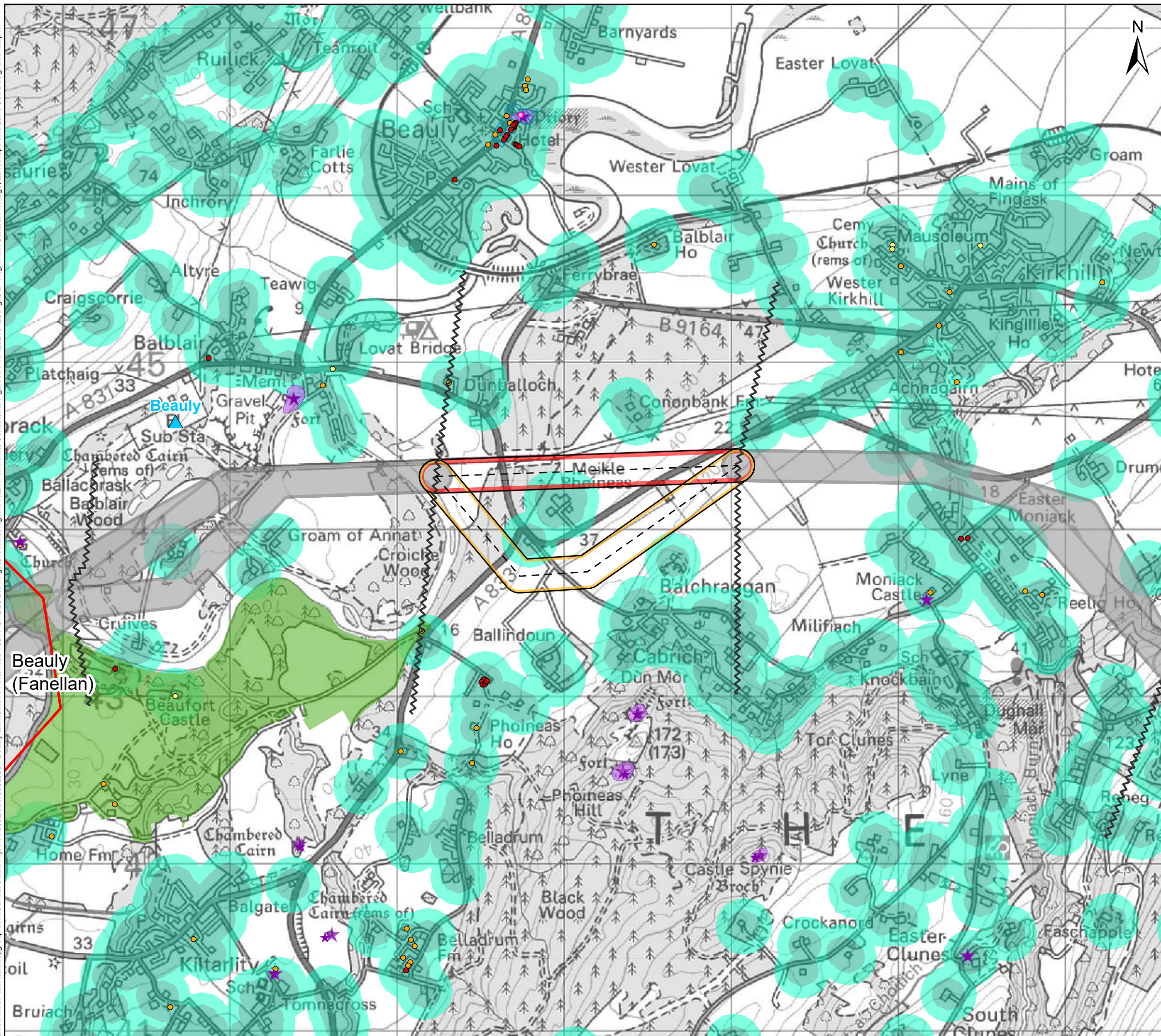
Project: **Beauty to Blackhillock to New Deer to Peterhead 400 kV Connection**

Title: **Figure 5.2 - Alignment Cultural Heritage, Landscape and Land Use Designations Section 2 - Page 2 of 29**

Date: 03/05/2024 Scale: 1:22,000 @A3  
Drawn: MAL Checked: IM Approved: SM  
Drawing Number: B2P-WSP-DA-70092380-039

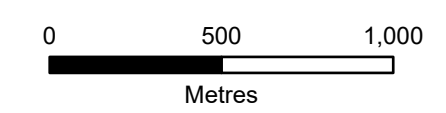


Document Path: \\uk.wspgroup.com\Central Data\Projects\70092380 - Beaulieu-Blackhilllock-Peterhead 400kV OHL\05 Drawings\GIS\Map\Alignment\Environmental Constraints\Figures\APRX\20240423\Fig. 5.2 - Alignment Cultural Heritage, Landscape and Land Use Designations.aprx



Sources: Esri, HERE, Garmin, Intermap, increment P Corp., GEBCO, USGS, FAO, NPS, NRCAN, GeoBase, IGN, Kadaster NL, Ordnance Survey, Esri Japan, METI, Esri China (Hong Kong), (c) OpenStreetMap contributors, and the GIS User Community

- Legend**
- Existing Substation
  - Proposed Substation Site (Proposal of Application Notice (PAN) Boundary)
  - Section Breaks
- Alignment**
- Alignment Centreline
  - 3A
  - 3B
  - Previous/Next Alignments
- Constraints**
- Residential Dwelling/Other & Hotel (buffer 100m)
  - Residential Dwelling/Other & Hotel (buffer 170m)
  - Garden and Designed Landscape
  - Scheduled Monument
  - Conservation Area
  - Listed Building Grade A
  - Listed Building Grade B
  - Listed Building Grade C
  - Property in Care



Client: **Scottish & Southern Electricity Networks**  
TRANSMISSION

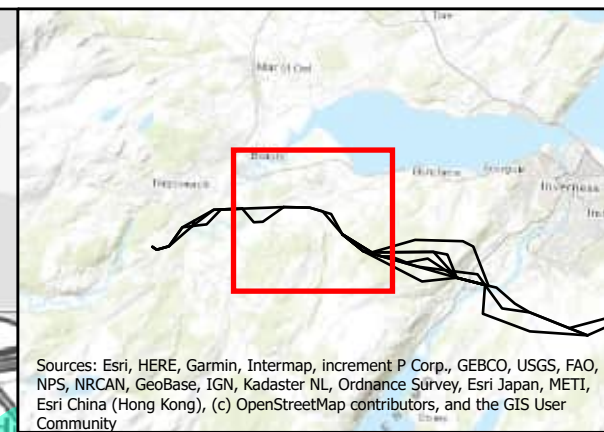
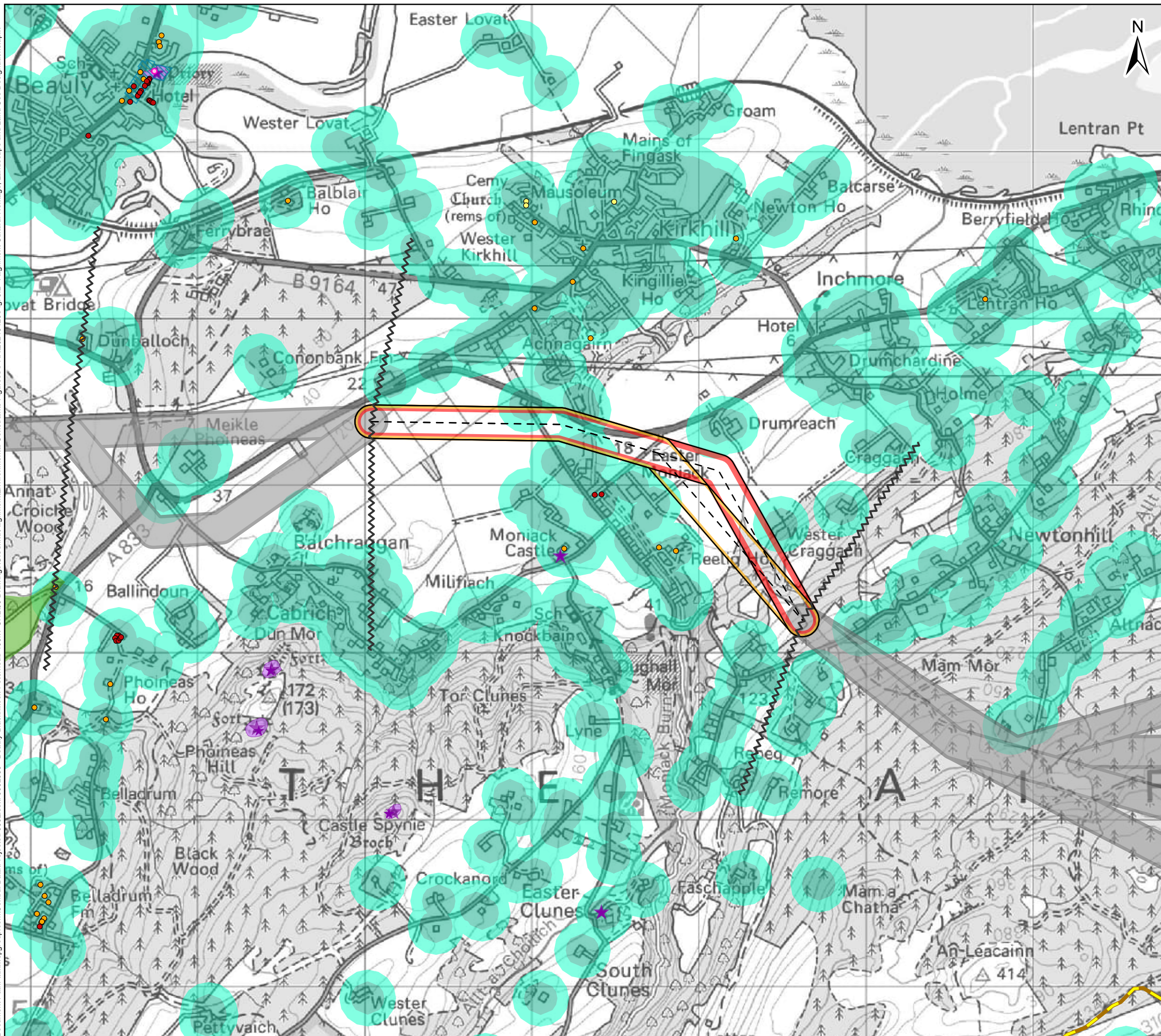
Project: **Beaulieu to Blackhilllock to New Deer to Peterhead 400 kV Connection**

Title: **Figure 5.2 - Alignment Cultural Heritage, Landscape and Land Use Designations Section 3 - Page 3 of 29**

Date: 03/05/2024 Scale: 1:22,000 @A3  
Drawn: MAL Checked: IM Approved: SM  
Drawing Number: B2P-WSP-DA-70092380-039



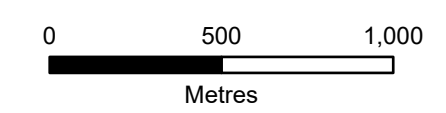
Document Path: \\uk.wspgroup.com\Central Data\Projects\70092380 - Beauty-Blackhillock-Peterhead 400kV OHL\05 Drawings\GIS\Map\Alignment\Environmental Constraints\Figures\APRX\20240423\Fig. 5.2 - Alignment Cultural Heritage, Landscape and Land Use Designations.aprx



Sources: Esri, HERE, Garmin, Intermap, increment P Corp., GEBCO, USGS, FAO, NPS, NRCAN, GeoBase, IGN, Kadaster NL, Ordnance Survey, Esri Japan, METI, Esri China (Hong Kong), (c) OpenStreetMap contributors, and the GIS User Community

**Legend**

- Section Breaks
- Alignment**
  - Alignment Centreline
  - 4A
  - 4B
  - Previous/Next Alignments
- Constraints**
  - Residential Dwelling/Other & Hotel (buffer 100m)
  - Residential Dwelling/Other & Hotel (buffer 170m)
  - Garden and Designed Landscape
  - Scheduled Monument
  - Conservation Area
  - Long Distance Path
  - Listed Building Grade A
  - Listed Building Grade B
  - Listed Building Grade C
  - Property in Care



Client: **Scottish & Southern Electricity Networks**  
TRANSMISSION

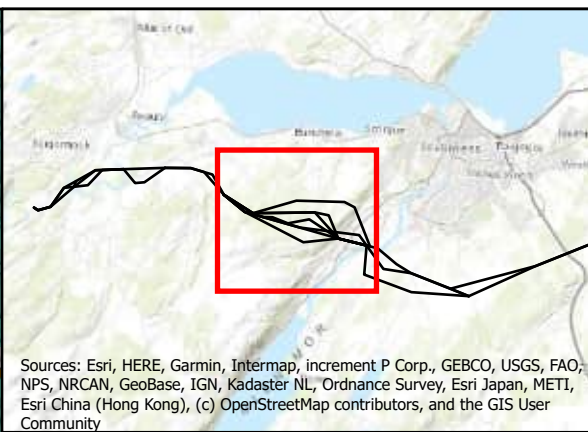
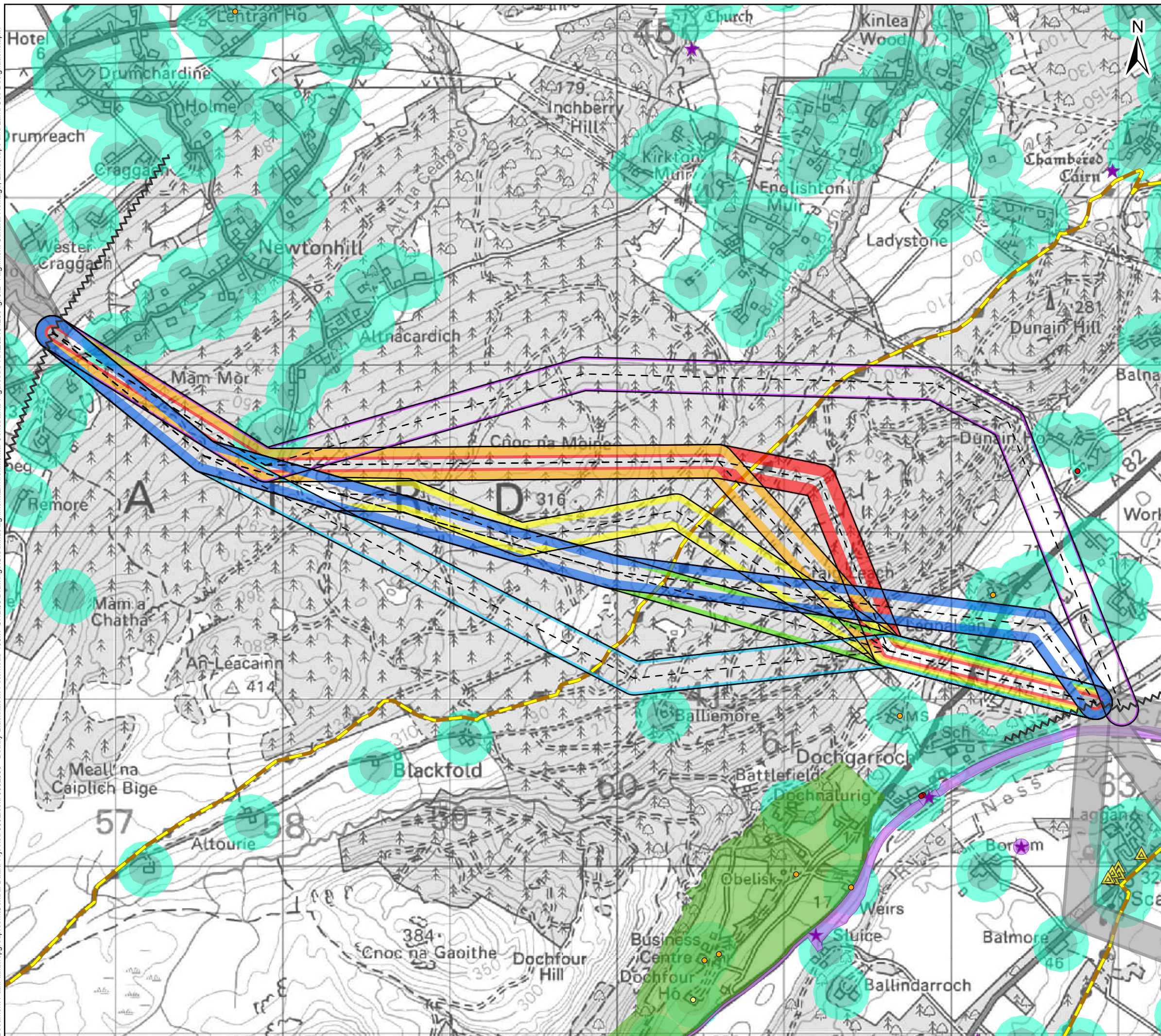
Project: **Beauly to Blackhillock to New Deer to Peterhead 400 kV Connection**

Title: **Figure 5.2 - Alignment Cultural Heritage, Landscape and Land Use Designations Section 4 - Page 4 of 29**

Date: 03/05/2024 Scale: 1:22,000 @A3  
Drawn: MAL Checked: IM Approved: SM  
Drawing Number: B2P-WSP-DA-70092380-039

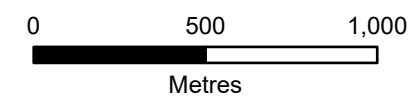


Document Path: \\uk.wspgroup.com\Central Data\Projects\70092380 - Beauty-Blackhillock-Peterhead 400kV OH-L05 Drawings\GIS\Map\Alignment\Environmental Constraints\Figures\APRXI\20240423\Fig. 5.2 - Alignment Cultural Heritage, Landscape and Land Use Designations.aprx



Sources: Esri, HERE, Garmin, Intermap, increment P Corp., GEBCO, USGS, FAO, NPS, NRCAN, GeoBase, IGN, Kadaster NL, Ordnance Survey, Esri Japan, METI, Esri China (Hong Kong), (c) OpenStreetMap contributors, and the GIS User Community

- Legend**
- Section Breaks
  - Alignment**
    - Alignment Centreline
    - 5A
    - 5B
    - 5C
    - 5D
    - 5E
    - 5F
    - 5G
    - Previous/Next Alignments
  - Constraints**
    - Residential Dwelling/Other & Hotel (buffer 100m)
    - Residential Dwelling/Other & Hotel (buffer 170m)
    - Garden and Designed Landscape
    - Scheduled Monument
    - Long Distance Path
    - Residential Planning Application
    - Listed Building Grade A
    - Listed Building Grade B
    - Listed Building Grade C



Client: TRANSMISSION

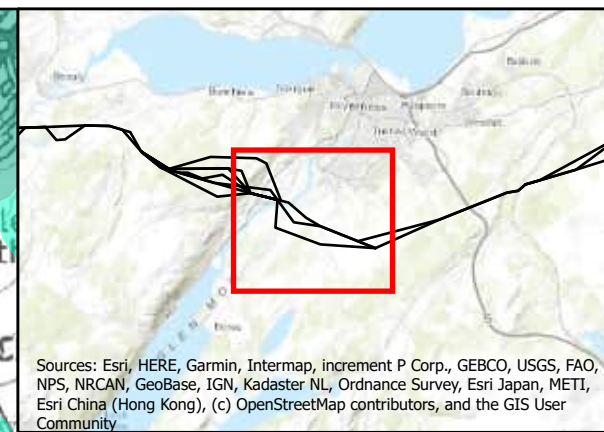
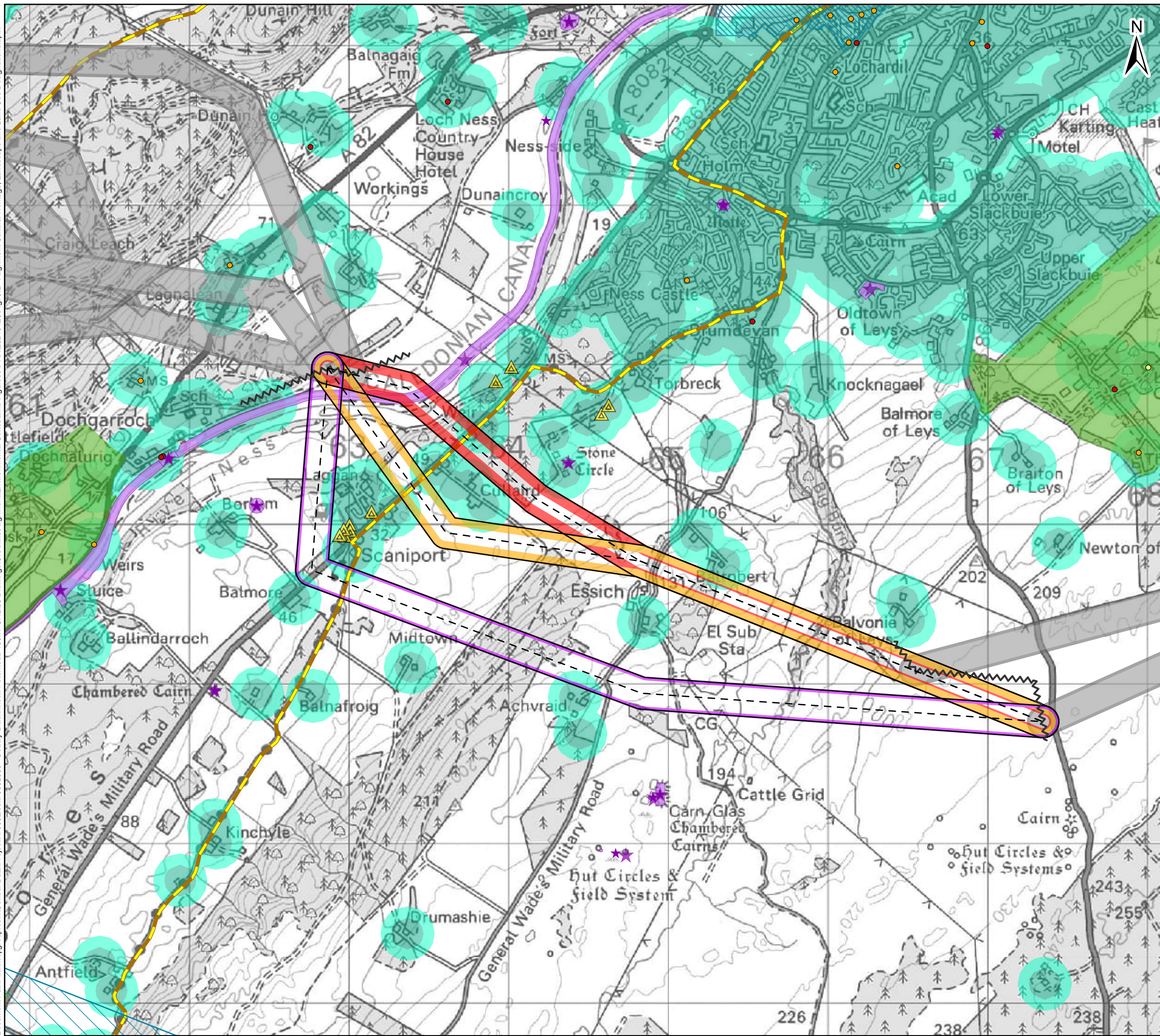
Project: **Beauty to Blackhillock to New Deer to Peterhead 400 kV Connection**

Title: **Figure 5.2 - Alignment Cultural Heritage, Landscape and Land Use Designations Section 5 - Page 5 of 29**

Date: 03/05/2024 Scale: 1:22,000 @A3  
Drawn: MAL Checked: IM Approved: SM  
Drawing Number: B2P-WSP-DA-70092380-039



Document Path: \\uk.wspgroup.com\Central Data\Projects\70092380 - Beauty-Blackhillock-Peterhead 400kV OHL\05 Drawings\GIS\Map\Alignment\Environmental\Constraints\Figures\APRXI\20240423\Fig. 5.2 - Alignment Cultural Heritage, Landscape and Land Use Designations.aprx



Sources: Esri, HERE, Garmin, Intermap, increment P Corp., GEBCO, USGS, FAO, NPS, NRCAN, GeoBase, IGN, Kadaster NL, Ordnance Survey, Esri Japan, METI, Esri China (Hong Kong), (c) OpenStreetMap contributors, and the GIS User Community

**Legend**

- Section Breaks
- Alignment**
  - Alignment Centreline
  - 6A
  - 6B
  - 6C
  - Previous/Next Alignments
- Constraints**
  - Residential Dwelling/Other & Hotel (buffer 100m)
  - Residential Dwelling/Other & Hotel (buffer 170m)
  - Garden and Designed Landscape
  - Scheduled Monument
  - Conservation Area
  - Special Landscape Area
  - Long Distance Path
  - Residential Planning Application
  - Listed Building Grade A
  - Listed Building Grade B
  - Listed Building Grade C

0 500 1,000  
Metres

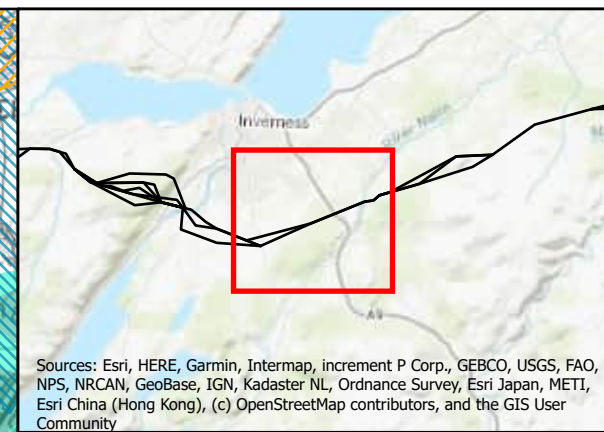
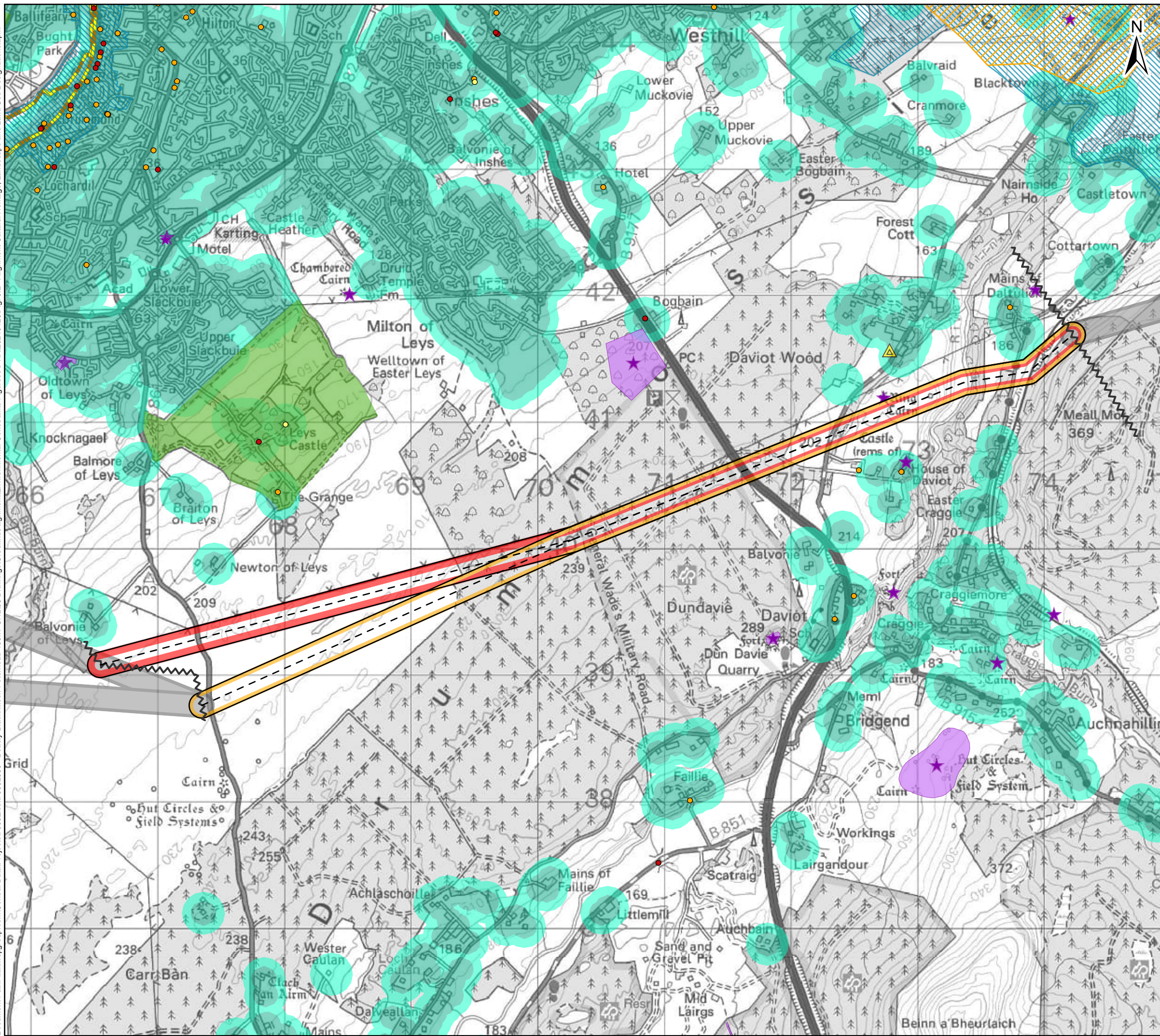
Client: **Scottish & Southern Electricity Networks**  
TRANSMISSION

Project: **Beauly to Blackhillock to New Deer to Peterhead 400 kV Connection**

Title: **Figure 5.2 - Alignment Cultural Heritage, Landscape and Land Use Designations Section 6 - Page 6 of 29**

Date: 03/05/2024 Scale: 1:23,000 @A3  
Drawn: MAL Checked: IM Approved: SM  
Drawing Number: B2P-WSP-DA-70092380-039





Sources: Esri, HERE, Garmin, Intermap, increment P Corp., GEBCO, USGS, FAO, NPS, NRCAN, GeoBase, IGN, Kadaster NL, Ordnance Survey, Esri Japan, METI, Esri China (Hong Kong), (c) OpenStreetMap contributors, and the GIS User Community

**Legend**

- Section Breaks
- Alignment**
  - Alignment Centreline
  - 7A
  - 7B
  - Previous/Next Alignments
- Constraints**
  - Residential Dwelling/Other & Hotel (buffer 100m)
  - Residential Dwelling/Other & Hotel (buffer 170m)
  - Garden and Designed Landscape
  - Battleground
  - Scheduled Monument
  - Conservation Area
  - Long Distance Path
  - Residential Planning Application
  - Listed Building Grade A
  - Listed Building Grade B
  - Listed Building Grade C

0 500 1,000  
Metres

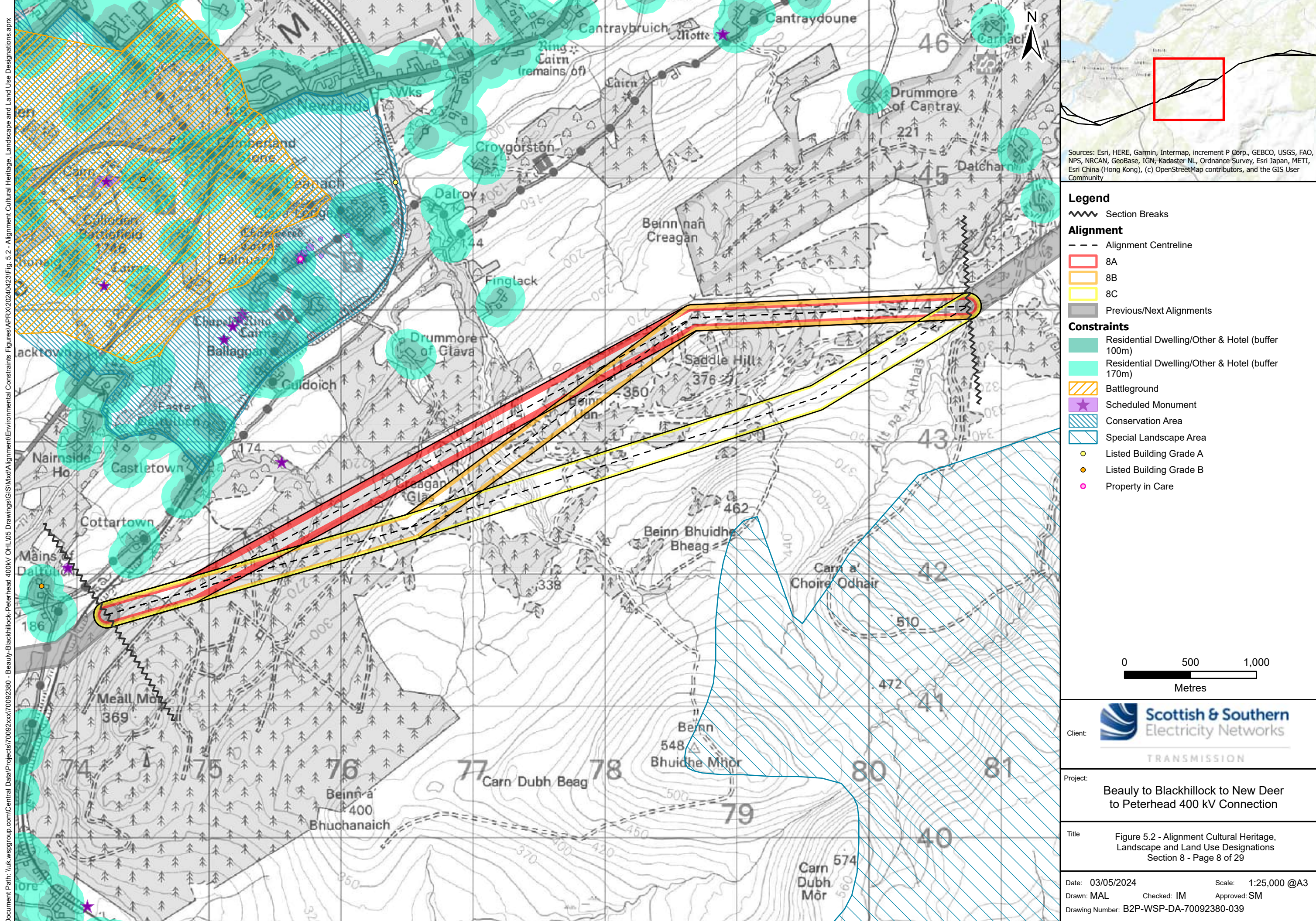
Client: **Scottish & Southern Electricity Networks**  
TRANSMISSION

Project: **Beauly to Blackhillock to New Deer to Peterhead 400 kV Connection**

Title: **Figure 5.2 - Alignment Cultural Heritage, Landscape and Land Use Designations Section 7 - Page 7 of 29**

Date: 03/05/2024 Scale: 1:29,000 @A3  
 Drawn: MAL Checked: IM Approved: SM  
 Drawing Number: B2P-WSP-DA-70092380-039





Document Path: \\uk.wspgroup.com\Central Data\Projects\70092380 - Beauty-Blackhillock-Peterhead 400kV OHL\05 Drawings\GIS\MXD\Alignment\Environmental Constraints and Land Use Designations.aprx

Sources: Esri, HERE, Garmin, Intermap, increment P Corp., GEBCO, USGS, FAO, NPS, NRCAN, GeoBase, IGN, Kadaster NL, Ordnance Survey, Esri Japan, METI, Esri China (Hong Kong), (c) OpenStreetMap contributors, and the GIS User Community

**Client:** TRANSMISSION

**Project:** Beauty to Blackhillock to New Deer to Peterhead 400 kV Connection

**Title:** Figure 5.2 - Alignment Cultural Heritage, Landscape and Land Use Designations Section 8 - Page 8 of 29

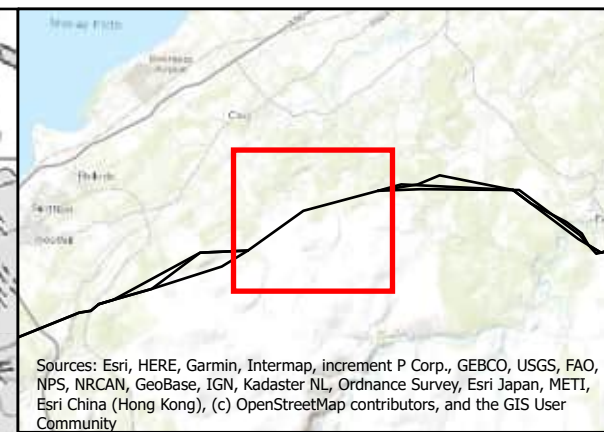
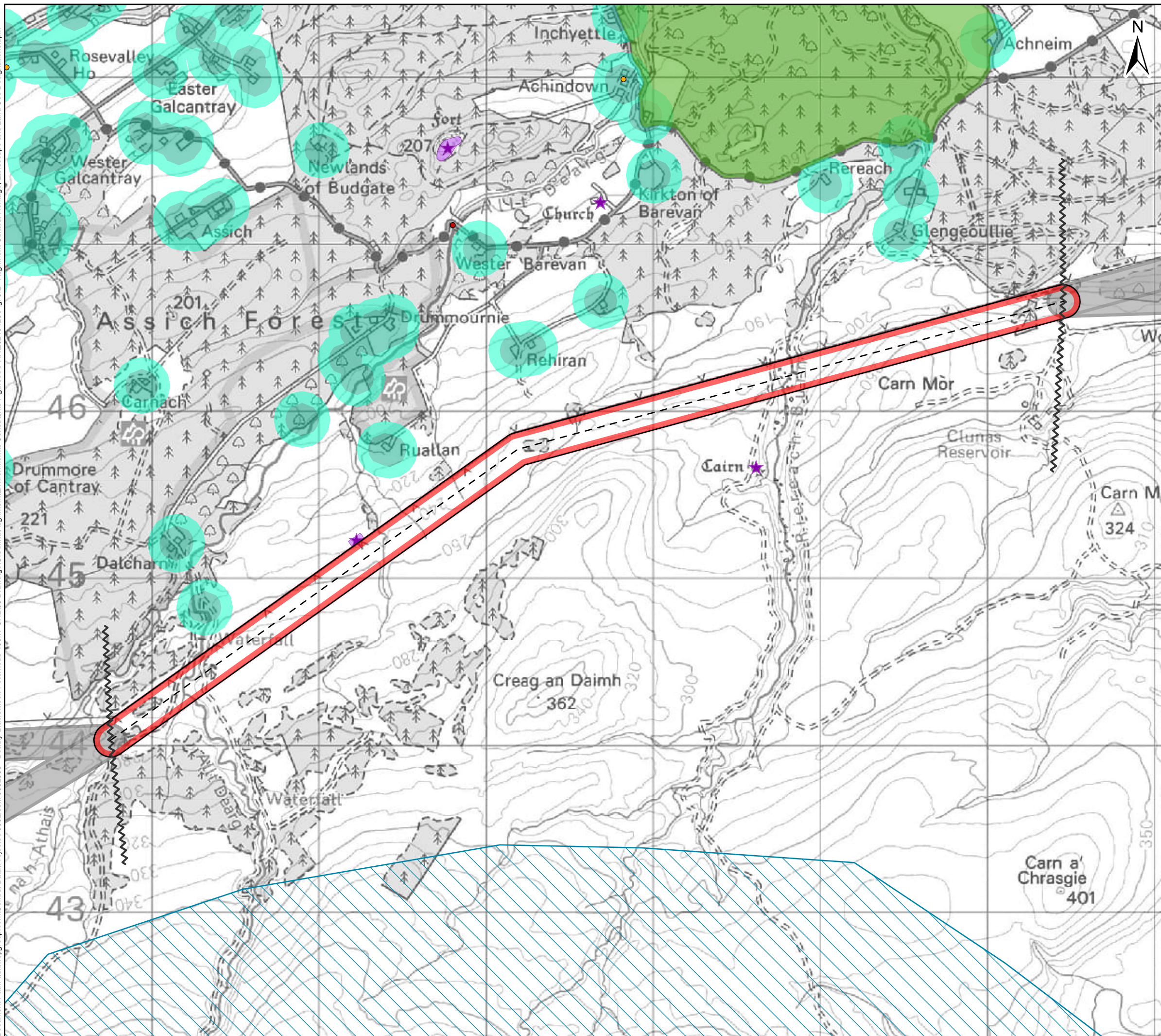
**Date:** 03/05/2024 **Scale:** 1:25,000 @A3

**Drawn:** MAL **Checked:** IM **Approved:** SM

**Drawing Number:** B2P-WSP-DA-70092380-039



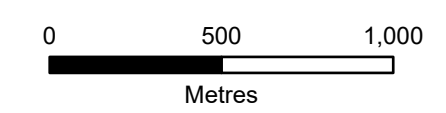
Document Path: \\uk.wspgroup.com\Central Data\Projects\70092380 - Beauty-Blackhillock-Peterhead 400kV OHL\05 Drawings\GIS\Map\Alignment\Environmental Constraints\Figures\APRXI\20240423\Fig. 5.2 - Alignment Cultural Heritage, Landscape and Land Use Designations.aprx



Sources: Esri, HERE, Garmin, Intermap, increment P Corp., GEBCO, USGS, FAO, NPS, NRCAN, GeoBase, IGN, Kadaster NL, Ordnance Survey, Esri Japan, METI, Esri China (Hong Kong), (c) OpenStreetMap contributors, and the GIS User Community

**Legend**

- Section Breaks
- Alignment**
  - Alignment Centreline
  - 9A
  - Previous/Next Alignments
- Constraints**
  - Residential Dwelling/Other & Hotel (buffer 100m)
  - Residential Dwelling/Other & Hotel (buffer 170m)
  - Garden and Designed Landscape
  - Scheduled Monument
  - Special Landscape Area
  - Listed Building Grade B
  - Listed Building Grade C



Client: **Scottish & Southern Electricity Networks**  
TRANSMISSION

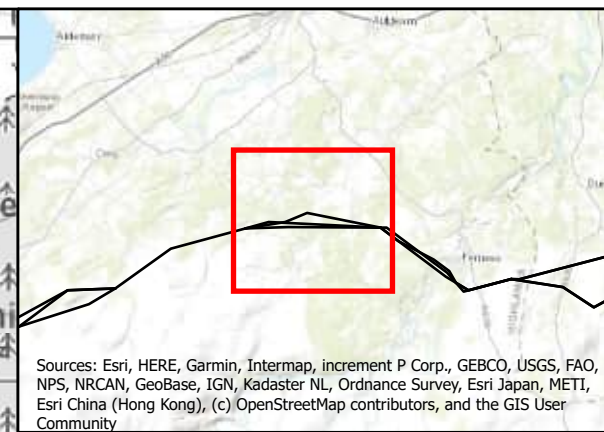
Project: **Beauly to Blackhillock to New Deer to Peterhead 400 kV Connection**

Title: **Figure 5.2 - Alignment Cultural Heritage, Landscape and Land Use Designations Section 9 - Page 9 of 29**

Date: 03/05/2024 Scale: 1:22,000 @A3  
Drawn: MAL Checked: IM Approved: SM  
Drawing Number: B2P-WSP-DA-70092380-039



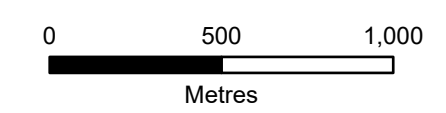
Document Path: \\uk.wspgroup.com\Central Data\Projects\70092380 - Beauty-Blackhillock-Peterhead 400kV OH-L1.05 Drawings\GIS\Map\Alignment\Environmental Constraints\Figures\APRX\20240423\Fig. 5.2 - Alignment Cultural Heritage, Landscape and Land Use Designations.aprx



Sources: Esri, HERE, Garmin, Intermap, increment P Corp., GEBCO, USGS, FAO, NPS, NRCAN, GeoBase, IGN, Kadaster NL, Ordnance Survey, Esri Japan, METI, Esri China (Hong Kong), (c) OpenStreetMap contributors, and the GIS User Community

**Legend**

- Section Breaks
- Alignment**
  - Alignment Centreline
  - 10A
  - 10B
  - 10C
  - Previous/Next Alignments
- Constraints**
  - Residential Dwelling/Other & Hotel (buffer 100m)
  - Residential Dwelling/Other & Hotel (buffer 170m)
  - Garden and Designed Landscape
  - Scheduled Monument
  - Listed Building Grade B



Client: **Scottish & Southern Electricity Networks**  
TRANSMISSION

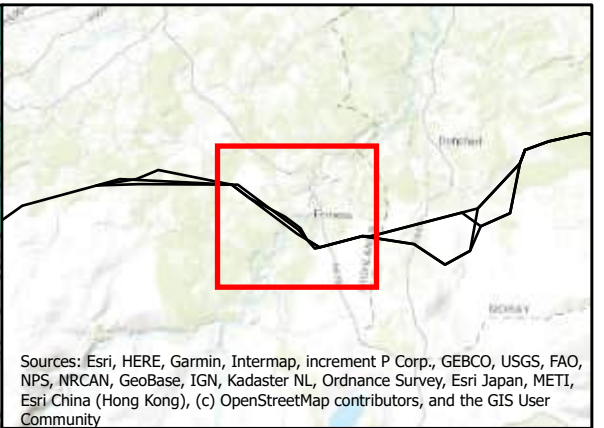
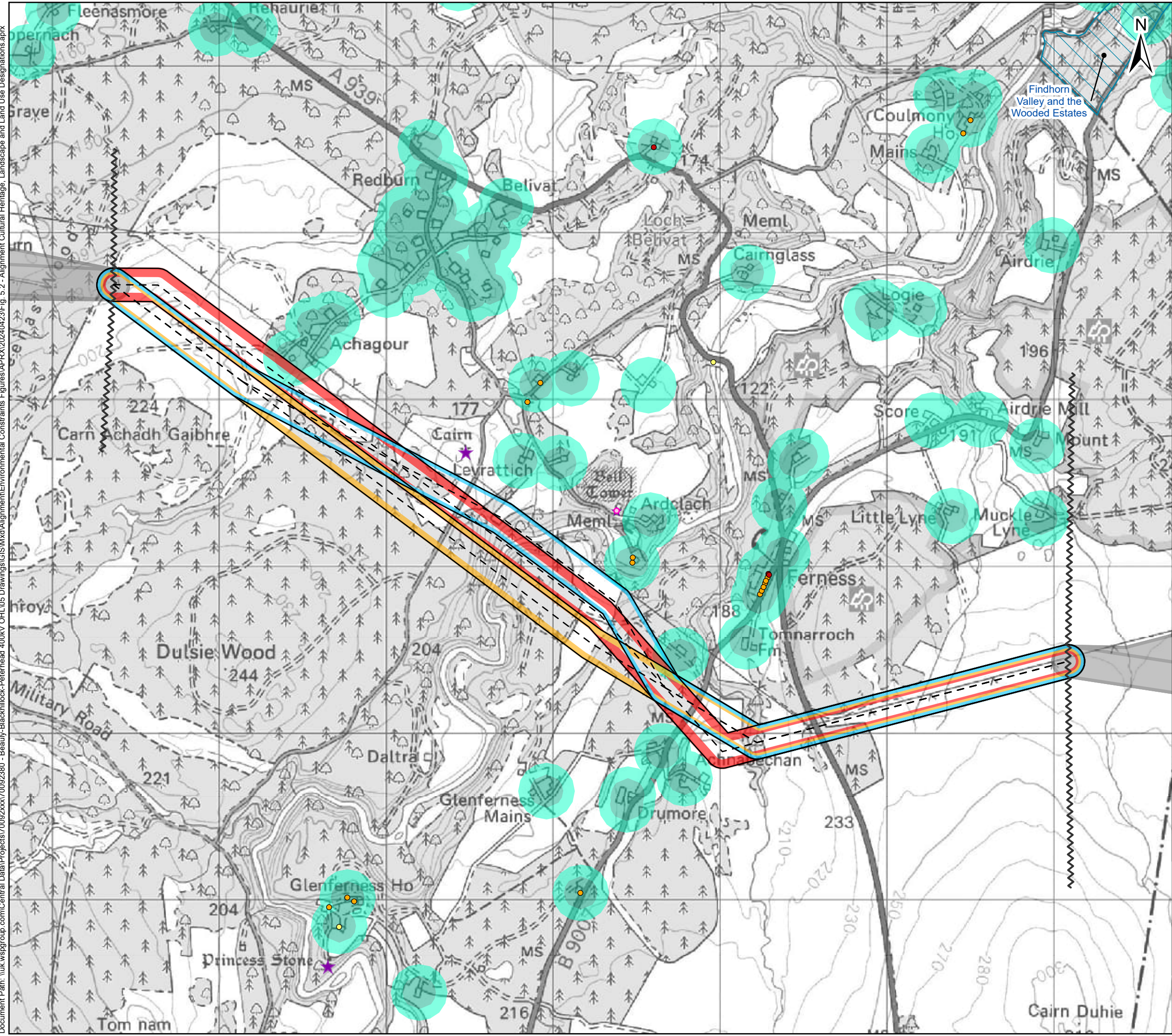
Project: **Beauty to Blackhillock to New Deer to Peterhead 400 kV Connection**

Title: **Figure 5.2 - Alignment Cultural Heritage, Landscape and Land Use Designations Section 10 - Page 10 of 29**

Date: 03/05/2024 Scale: 1:22,000 @A3  
 Drawn: MAL Checked: IM Approved: SM  
 Drawing Number: B2P-WSP-DA-70092380-039

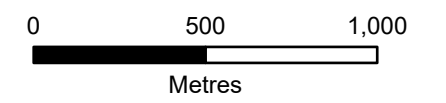


Document Path: \\uk.wspgroup.com\Central\Projects\70092380 - Beauty-Blackhillock-Peterhead 400kV OHL\05 Drawings\GIS\Mxd\Alignment\Environmental Constraints\Figures\APRX\20240423\Fig. 5.2 - Alignment Cultural Heritage, Landscape and Land Use Designations.aprx



Sources: Esri, HERE, Garmin, Intermap, increment P Corp., GEBCO, USGS, FAO, NPS, NRCAN, GeoBase, IGN, Kadaster NL, Ordnance Survey, Esri Japan, METI, Esri China (Hong Kong), (c) OpenStreetMap contributors, and the GIS User Community

- Legend**
- Section Breaks
  - Alignment**
    - Alignment Centreline
    - 11A
    - 11B
    - 11C
    - Previous/Next Alignments
  - Constraints**
    - Residential Dwelling/Other & Hotel (buffer 100m)
    - Residential Dwelling/Other & Hotel (buffer 170m)
    - Scheduled Monument
    - Special Landscape Area
    - Listed Building Grade A
    - Listed Building Grade B
    - Listed Building Grade C
    - Property in Care



Client: **Scottish & Southern Electricity Networks**  
TRANSMISSION

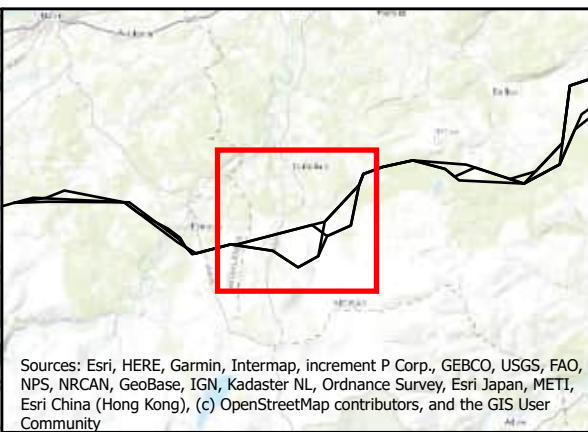
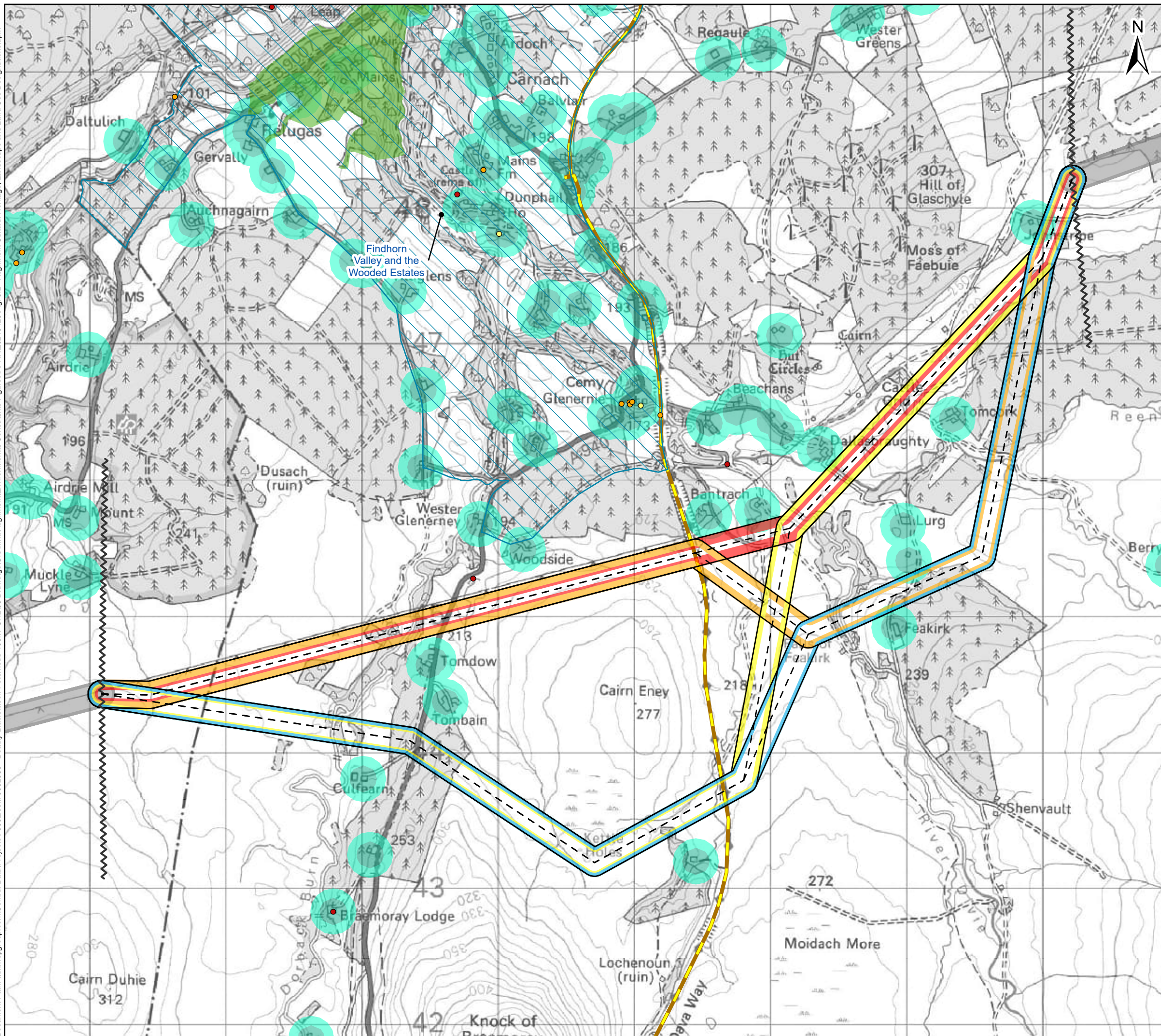
Project: **Beauly to Blackhillock to New Deer to Peterhead 400 kV Connection**

Title: **Figure 5.2 - Alignment Cultural Heritage, Landscape and Land Use Designations Section 11 - Page 11 of 29**

Date: 03/05/2024 Scale: 1:22,000 @A3  
Drawn: MAL Checked: IM Approved: SM  
Drawing Number: B2P-WSP-DA-70092380-039




Document Path: \\uk.wspgroup.com\Central Data\Projects\70092380 - Beaulieu-Blackhillock-Peterhead 400kV OHL\05 Drawings\GIS\Mxd\Alignment\Environmental Constraints\Figures\APRX\20240423\Fig. 5.2 - Alignment Cultural Heritage, Landscape and Land Use Designations.aprx



Sources: Esri, HERE, Garmin, Intermap, increment P Corp., GEBCO, USGS, FAO, NPS, NRCAN, GeoBase, IGN, Kadaster NL, Ordnance Survey, Esri Japan, METI, Esri China (Hong Kong), (c) OpenStreetMap contributors, and the GIS User Community

**Legend**

- Section Breaks
- Alignment**
  - Alignment Centreline
  - 12A
  - 12B
  - 12C
  - 12D
  - Previous/Next Alignments
- Constraints**
  - Residential Dwelling/Other & Hotel (buffer 100m)
  - Residential Dwelling/Other & Hotel (buffer 170m)
  - Garden and Designed Landscape
  - Special Landscape Area
  - Long Distance Path
  - Listed Building Grade A
  - Listed Building Grade B
  - Listed Building Grade C



Client:  **Scottish & Southern Electricity Networks**  
TRANSMISSION

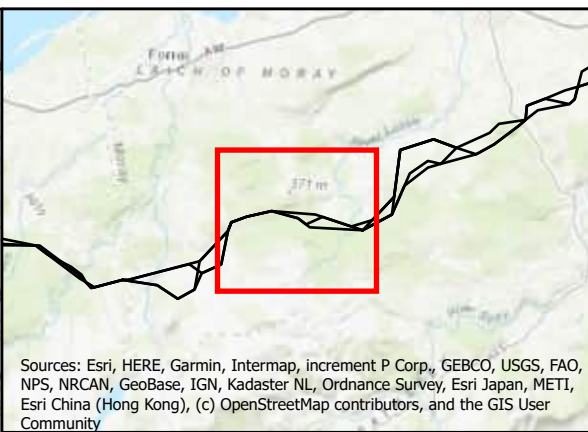
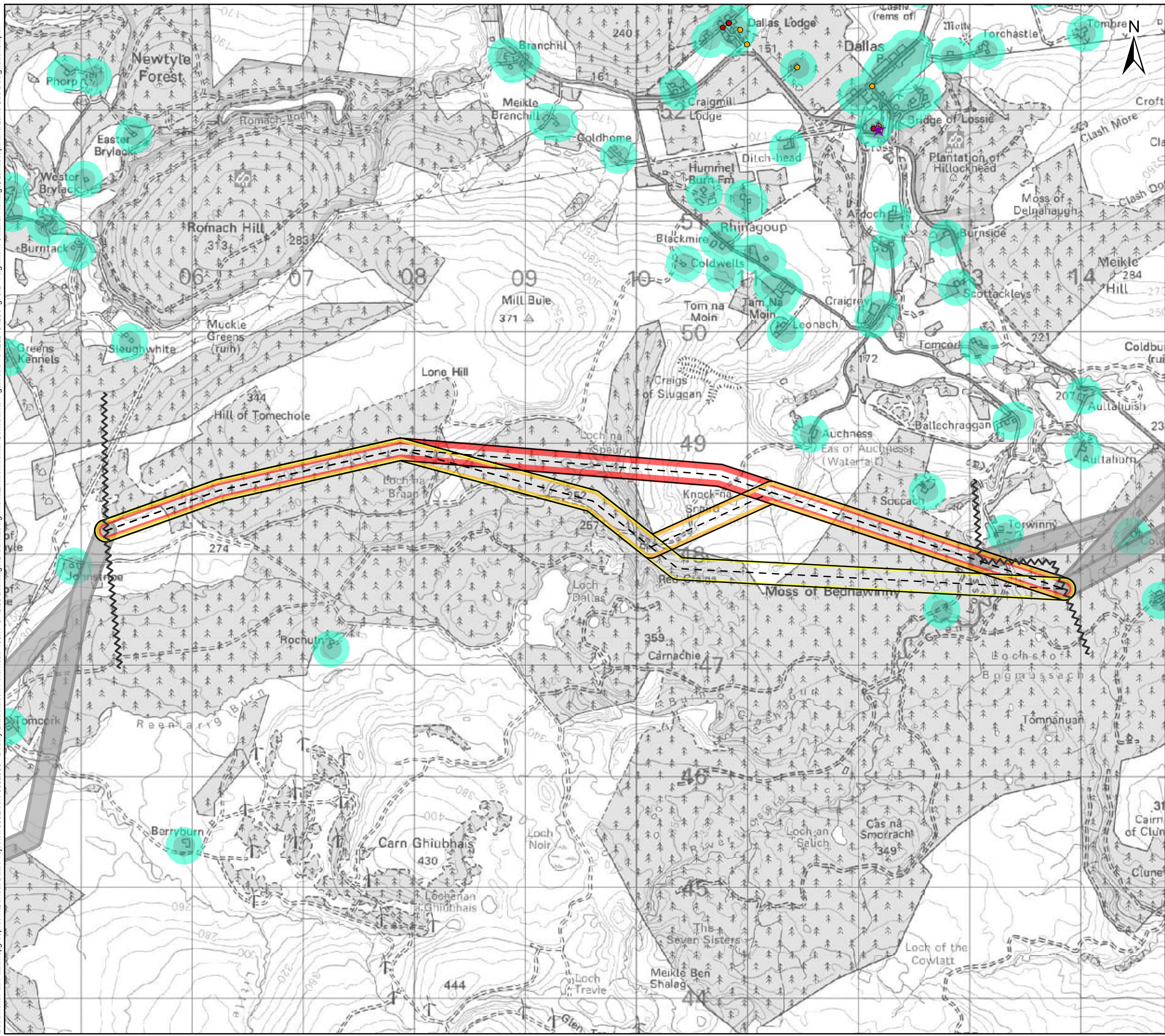
Project: **Beaulieu to Blackhillock to New Deer to Peterhead 400 kV Connection**

Title: **Figure 5.2 - Alignment Cultural Heritage, Landscape and Land Use Designations Section 12 - Page 12 of 29**

Date: 03/05/2024 Scale: 1:27,000 @A3  
Drawn: MAL Checked: IM Approved: SM  
Drawing Number: B2P-WSP-DA-70092380-039



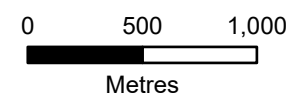
Document Path: \\uk.wspgroup.com\Central\_Data\Projects\70092380 - Beauty-Blackhillock-Peterhead 400kV OHL\05 Drawings\GIS\Map\Alignment\Environmental Constraints\Figures\APR2024\23\Fig. 5.2 - Alignment Cultural Heritage, Landscape and Land Use Designations.aprx



Sources: Esri, HERE, Garmin, Intermap, increment P Corp., GEBCO, USGS, FAO, NPS, NRCAN, GeoBase, IGN, Kadaster NL, Ordnance Survey, Esri Japan, METI, Esri China (Hong Kong), (c) OpenStreetMap contributors, and the GIS User Community

**Legend**

- Section Breaks
- Alignment**
  - Alignment Centreline
  - 13A
  - 13B
  - 13C
  - Previous/Next Alignments
- Constraints**
  - Residential Dwelling/Other & Hotel (buffer 100m)
  - Residential Dwelling/Other & Hotel (buffer 170m)
  - Scheduled Monument
  - Listed Building Grade B
  - Listed Building Grade C



Client: TRANSMISSION

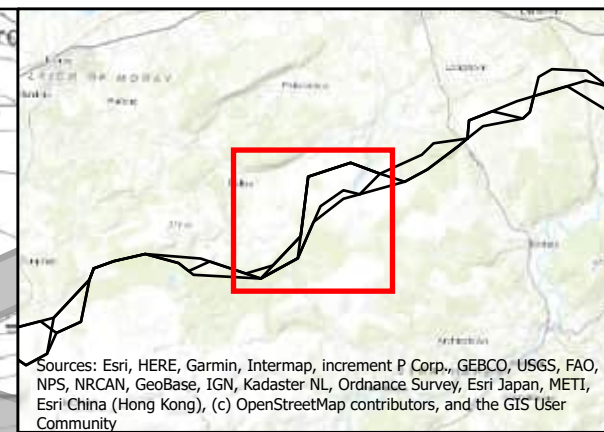
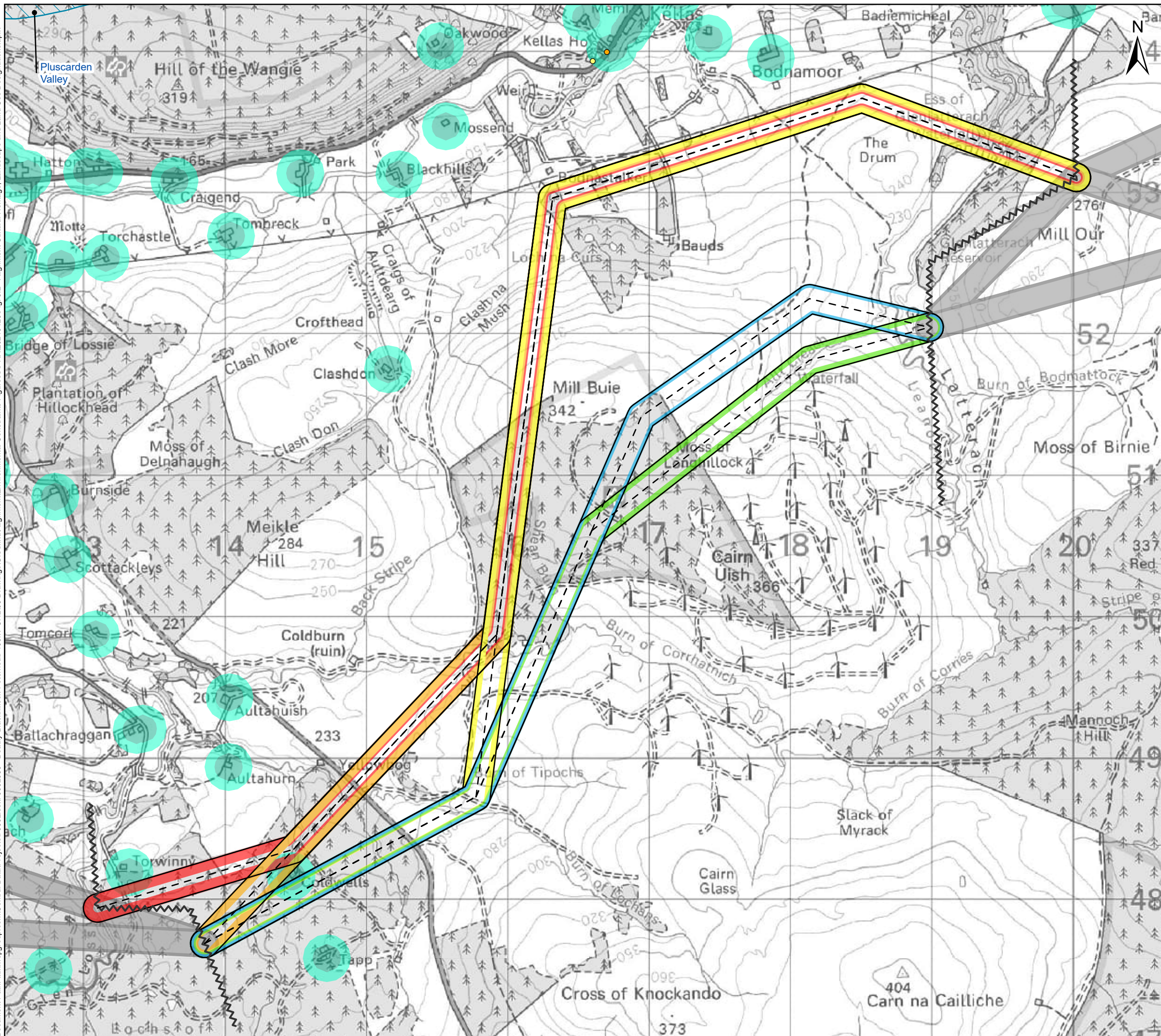
Project: Beauty to Blackhillock to New Deer to Peterhead 400 kV Connection

Title: Figure 5.2 - Alignment Cultural Heritage, Landscape and Land Use Designations Section 13 - Page 13 of 29

Date: 03/05/2024 Scale: 1:33,000 @A3  
Drawn: MAL Checked: IM Approved: SM  
Drawing Number: B2P-WSP-DA-70092380-039



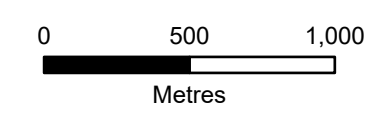
Document Path: \\uk.wspgroup.com\Central Data\Projects\70092380 - Beauty-Blackhillock-Peterhead 400kV OHL\05 Drawings\GIS\Map\Alignment\Environmental Constraints\Figures\APRX\20240423\Fig. 5.2 - Alignment Cultural Heritage, Landscape and Land Use Designations.aprx



Sources: Esri, HERE, Garmin, Intermap, increment P Corp., GEBCO, USGS, FAO, NPS, NRCAN, GeoBase, IGN, Kadaster NL, Ordnance Survey, Esri Japan, METI, Esri China (Hong Kong), (c) OpenStreetMap contributors, and the GIS User Community

**Legend**

- Section Breaks
- Alignment**
  - Alignment Centreline
  - 14A
  - 14B
  - 14C
  - 14D
  - 14E
  - Previous/Next Alignments
- Constraints**
  - Residential Dwelling/Other & Hotel (buffer 100m)
  - Residential Dwelling/Other & Hotel (buffer 170m)
  - Special Landscape Area
  - Listed Building Grade A
  - Listed Building Grade B



Client: **Scottish & Southern Electricity Networks**  
TRANSMISSION

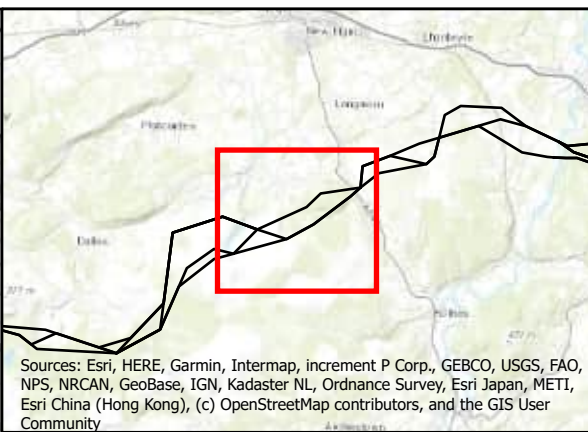
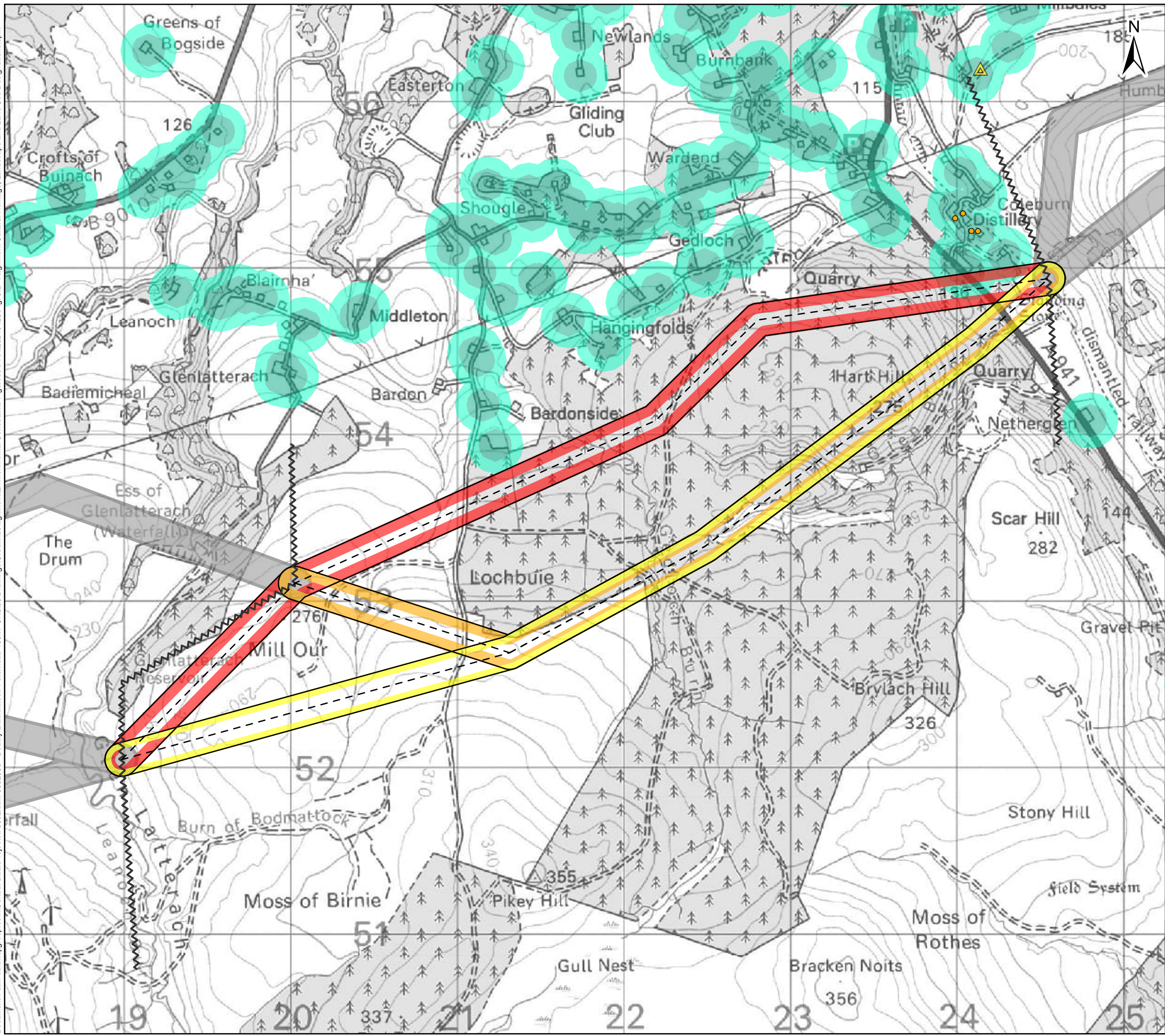
Project: **Beauly to Blackhillock to New Deer to Peterhead 400 kV Connection**

Title: **Figure 5.2 - Alignment Cultural Heritage, Landscape and Land Use Designations Section 14 - Page 14 of 29**

Date: 03/05/2024 Scale: 1:26,000 @A3  
 Drawn: MAL Checked: IM Approved: SM  
 Drawing Number: B2P-WSP-DA-70092380-039



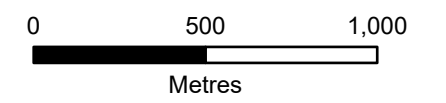
Document Path: \\uk.wspgroup.com\Central Data\Projects\70092380 - Beauty-Blackhillock-Peterhead 400kV OHL\05 Drawings\GIS\Mxd\Alignment\Environmental Constraints\Figures\APRX\2024\04\23\Fig. 5.2 - Alignment Cultural Heritage, Landscape and Land Use Designations.aprx



Sources: Esri, HERE, Garmin, Intermap, increment P Corp., GEBCO, USGS, FAO, NPS, NRCAN, GeoBase, IGN, Kadaster NL, Ordnance Survey, Esri Japan, METI, Esri China (Hong Kong), (c) OpenStreetMap contributors, and the GIS User Community

**Legend**

- Section Breaks
- Alignment**
  - Alignment Centreline
  - 15A
  - 15B
  - 15C
  - Previous/Next Alignments
- Constraints**
  - Residential Dwelling/Other & Hotel (buffer 100m)
  - Residential Dwelling/Other & Hotel (buffer 170m)
  - Residential Planning Application
  - Listed Building Grade B



Client: **Scottish & Southern Electricity Networks**  
TRANSMISSION

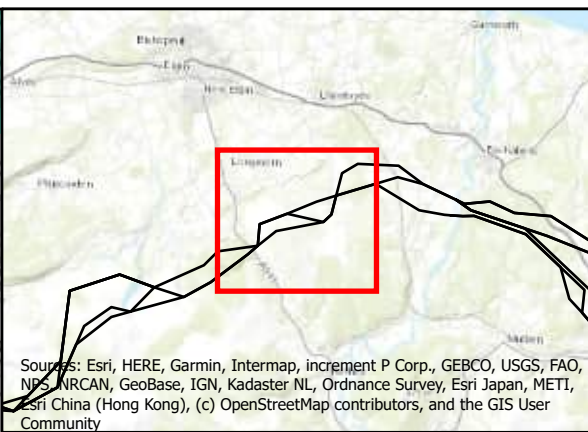
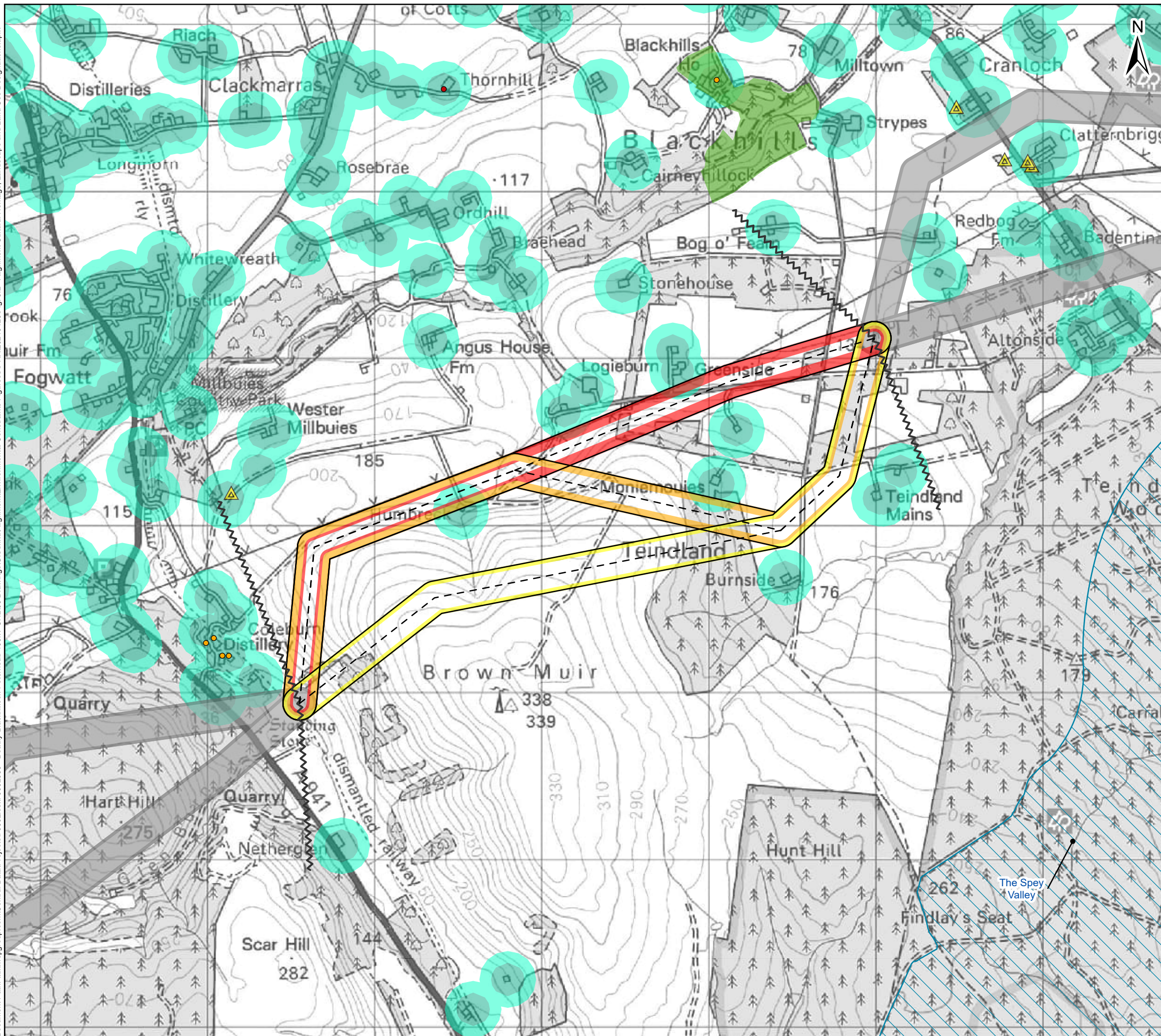
Project: **Beauly to Blackhillock to New Deer to Peterhead 400 kV Connection**

Title: **Figure 5.2 - Alignment Cultural Heritage, Landscape and Land Use Designations Section 15 - Page 15 of 29**

Date: 03/05/2024 Scale: 1:22,000 @A3  
Drawn: MAL Checked: IM Approved: SM  
Drawing Number: B2P-WSP-DA-70092380-039



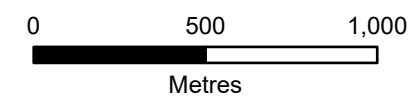
Document Path: \\uk.wspgroup.com\Central Data\Projects\70092380 - Beauty-Blackhillock-Peterhead 400kV OHL\05 Drawings\GIS\Mxd\Alignment\Environmental\Constraints\Figures\APRX\20240423\Fig. 5.2 - Alignment Cultural Heritage, Landscape and Land Use Designations.aprx



Sources: Esri, HERE, Garmin, Intermap, increment P Corp., GEBCO, USGS, FAO, NPS, NRCAN, GeoBase, IGN, Kadaster NL, Ordnance Survey, Esri Japan, METI, Esri China (Hong Kong), (c) OpenStreetMap contributors, and the GIS User Community

**Legend**

- Section Breaks
- Alignment**
  - Alignment Centreline
  - 16A
  - 16B
  - 16C
  - Previous/Next Alignments
- Constraints**
  - Residential Dwelling/Other & Hotel (buffer 100m)
  - Residential Dwelling/Other & Hotel (buffer 170m)
  - Garden and Designed Landscape
  - Special Landscape Area
  - Residential Planning Application
  - Listed Building Grade B
  - Listed Building Grade C



Client:  **Scottish & Southern Electricity Networks**  
TRANSMISSION

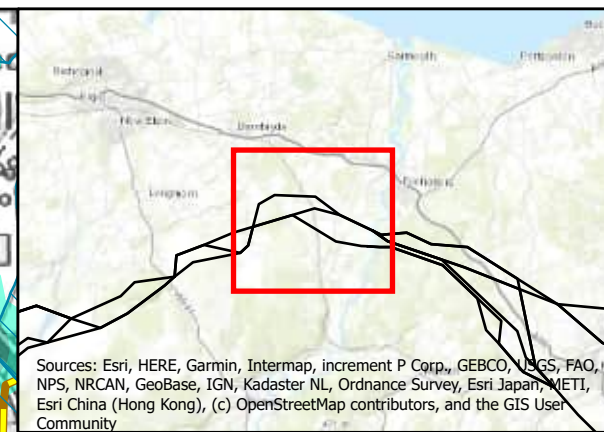
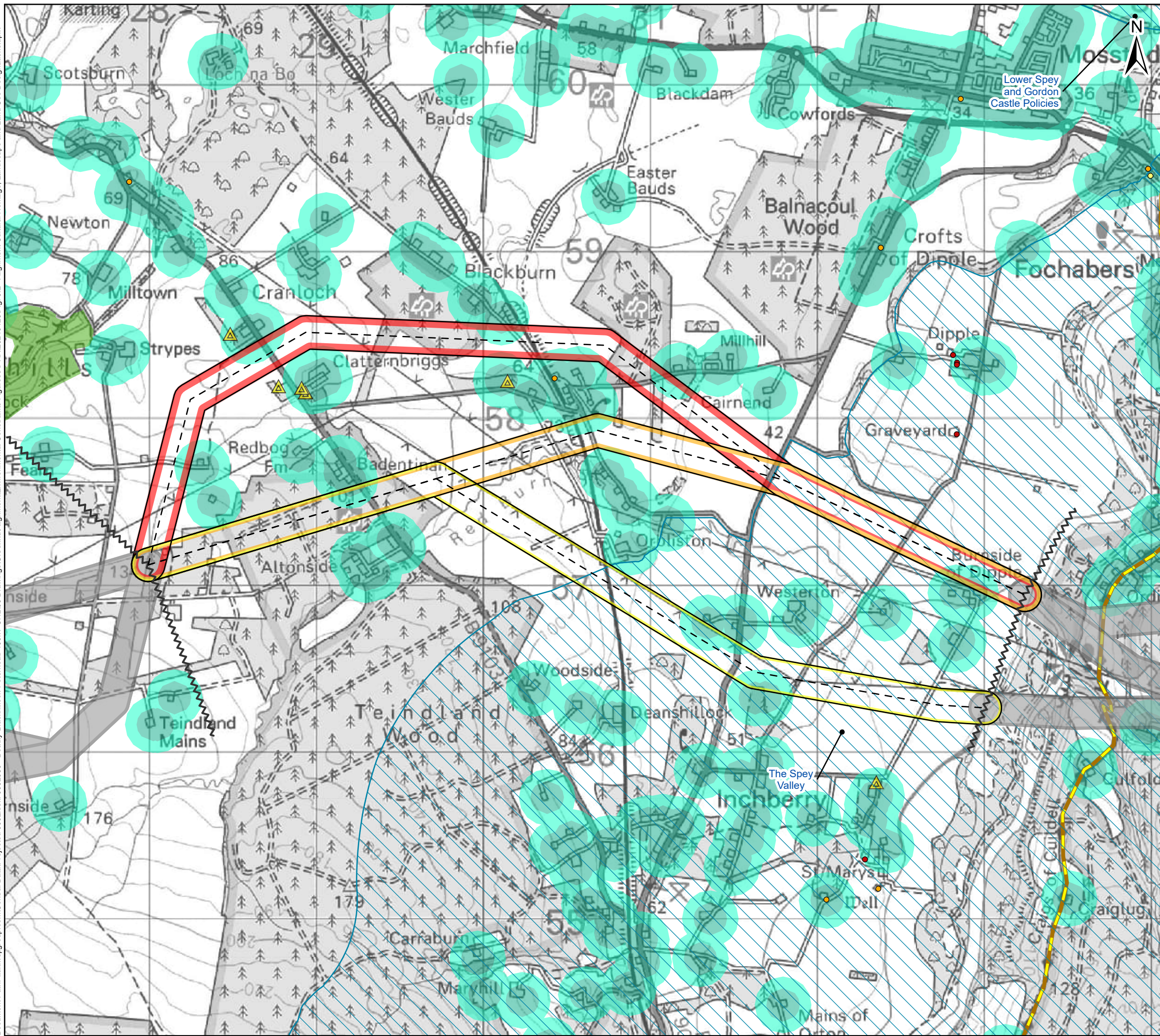
Project: **Beauly to Blackhillock to New Deer to Peterhead 400 kV Connection**

Title: **Figure 5.2 - Alignment Cultural Heritage, Landscape and Land Use Designations Section 16 - Page 16 of 29**

Date: 03/05/2024 Scale: 1:22,000 @A3  
Drawn: MAL Checked: IM Approved: SM  
Drawing Number: B2P-WSP-DA-70092380-039



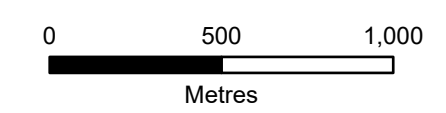
Document Path: \\uk.wspgroup.com\Central Data\Projects\70092380 - Beauty-Blackhillock-Peterhead 400kV OHL\05 Drawings\GIS\Mxd\Alignment\Environmental Constraints\Figures\APRX\20240423\Fig. 5.2 - Alignment Cultural Heritage, Landscape and Land Use Designations.aprx



Sources: Esri, HERE, Garmin, Intermap, increment P Corp., GEBCO, USGS, FAO, NPS, NRCAN, GeoBase, IGN, Kadaster NL, Ordnance Survey, Esri Japan, METI, Esri China (Hong Kong), (c) OpenStreetMap contributors, and the GIS User Community

**Legend**

- Section Breaks
- Alignment**
  - Alignment Centreline
  - 17A
  - 17B
  - 17C
  - Previous/Next Alignments
- Constraints**
  - Residential Dwelling/Other & Hotel (buffer 100m)
  - Residential Dwelling/Other & Hotel (buffer 170m)
  - Garden and Designed Landscape
  - Special Landscape Area
  - Long Distance Path
  - Residential Planning Application
  - Listed Building Grade A
  - Listed Building Grade B
  - Listed Building Grade C



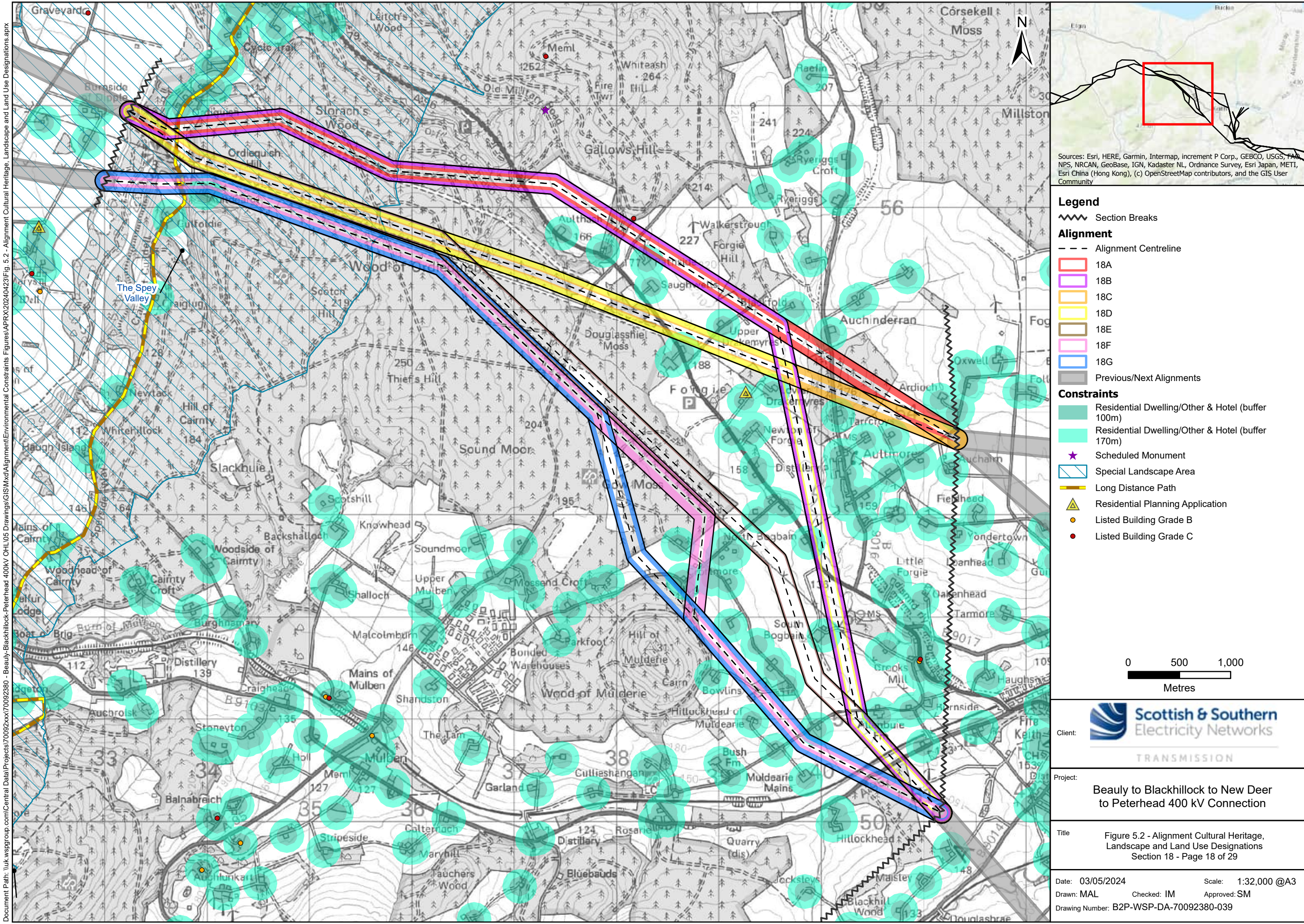
Client: TRANSMISSION

Project: **Beauly to Blackhillock to New Deer to Peterhead 400 kV Connection**

Title: **Figure 5.2 - Alignment Cultural Heritage, Landscape and Land Use Designations Section 17 - Page 17 of 29**

Date: 03/05/2024 Scale: 1:22,000 @A3  
 Drawn: MAL Checked: IM Approved: SM  
 Drawing Number: B2P-WSP-DA-70092380-039

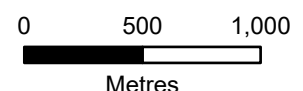




Document Path: \\uk.wspgroup.com\Central Data\Projects\70092380 - Beaulieu-Blackhilllock-Peterhead 400kV OHL\05 Drawings\GIS\Map\Alignment\Environmental Constraints and Land Use Designations.aprx

Sources: Esri, HERE, Garmin, Intermap, increment P Corp., GEBCO, USGS, FAO, NPS, NRCAN, GeoBase, IGN, Kadaster NL, Ordnance Survey, Esri Japan, METI, Esri China (Hong Kong), (c) OpenStreetMap contributors, and the GIS User Community

- Legend**
- Section Breaks
  - Alignment**
  - Alignment Centreline
  - 18A
  - 18B
  - 18C
  - 18D
  - 18E
  - 18F
  - 18G
  - Previous/Next Alignments
  - Constraints**
  - Residential Dwelling/Other & Hotel (buffer 100m)
  - Residential Dwelling/Other & Hotel (buffer 170m)
  - Scheduled Monument
  - Special Landscape Area
  - Long Distance Path
  - Residential Planning Application
  - Listed Building Grade B
  - Listed Building Grade C



Client: **Scottish & Southern Electricity Networks**  
TRANSMISSION

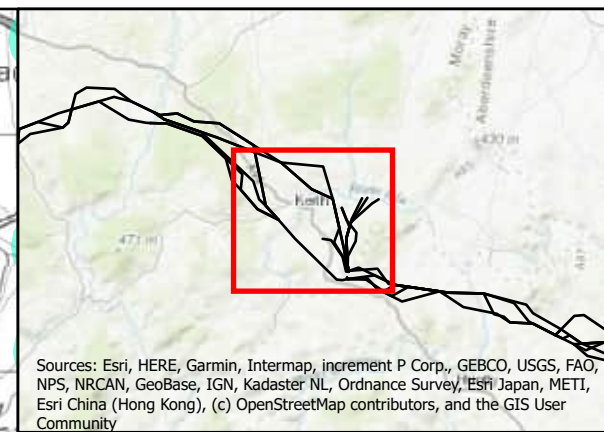
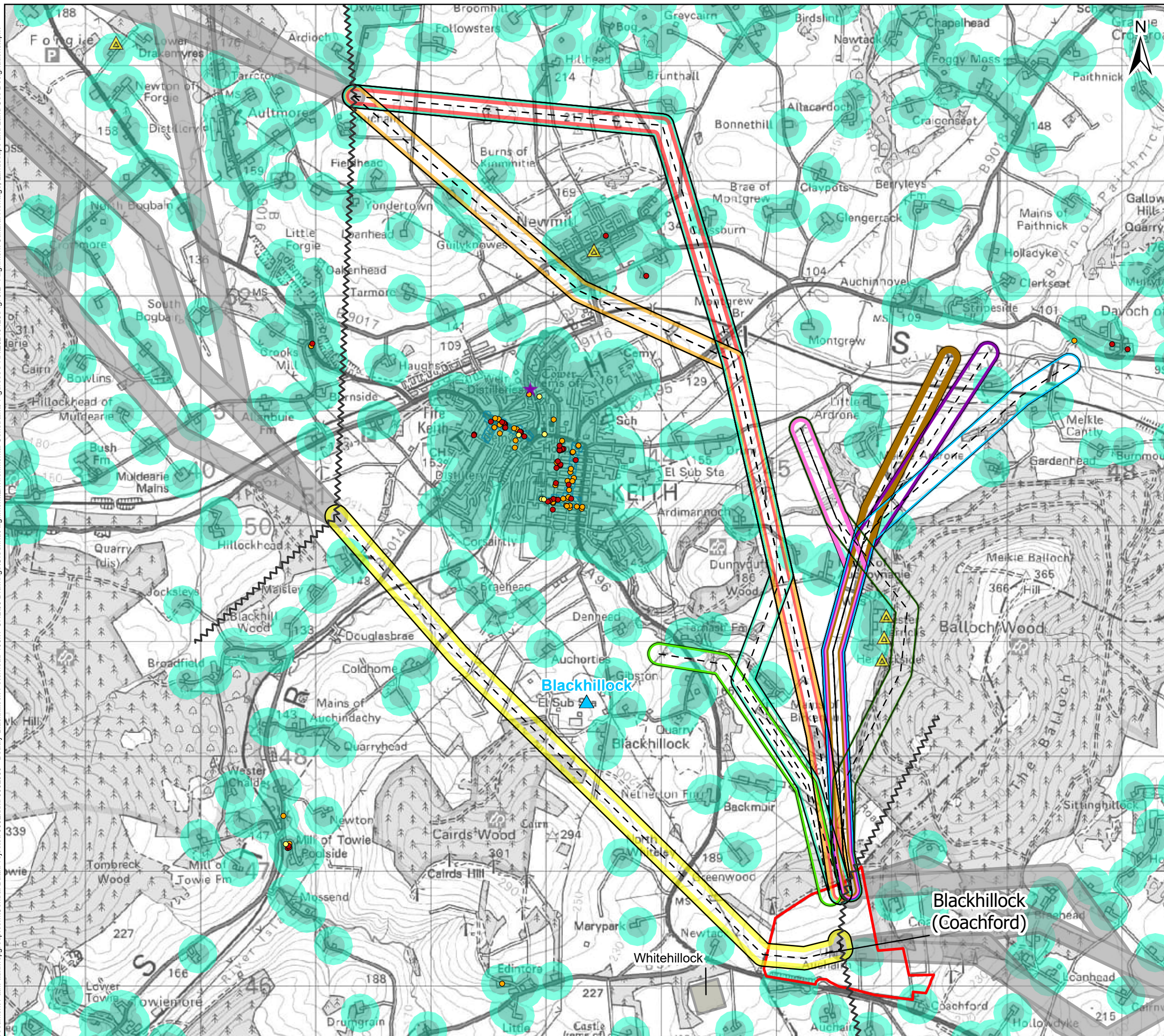
Project: **Beaulieu to Blackhilllock to New Deer to Peterhead 400 kV Connection**

Title: **Figure 5.2 - Alignment Cultural Heritage, Landscape and Land Use Designations Section 18 - Page 18 of 29**

Date: 03/05/2024 Scale: 1:32,000 @A3  
 Drawn: MAL Checked: IM Approved: SM  
 Drawing Number: B2P-WSP-DA-70092380-039



Document Path: \\uk.wspgroup.com\Central Data\Projects\70092380 - Beauty-Blackhillock-Peterhead 400kV OHL\05 Drawings\GIS\Map\Alignment\Environmental Constraints Landscape and Land Use Designations.aprx



Sources: Esri, HERE, Garmin, Intermap, increment P Corp., GEBCO, USGS, FAO, NPS, NRCAN, GeoBase, IGN, Kadaster NL, Ordnance Survey, Esri Japan, METI, Esri China (Hong Kong), (c) OpenStreetMap contributors, and the GIS User Community

**Legend**

- ▲ Existing Substation
- ▭ Proposed Substation Site (Proposal of Application Notice (PAN) Boundary)
- ⚡ Section Breaks

**Alignment**

- - - Alignment Centreline
- ▭ 19A
- ▭ 19B
- ▭ 19C
- ▭ 19D

**Diversion of Existing Blackhillock to Rothienorman OHL**

- ▭ A1
- ▭ B1
- ▭ B2
- ▭ B3
- ▭ B4
- ▭ B5
- ▭ Previous/Next Alignments

**Constraints**

- ▭ Residential Dwelling/Other & Hotel (buffer 100m)
- ▭ Residential Dwelling/Other & Hotel (buffer 170m)
- ★ Scheduled Monument
- ▭ Conservation Area
- ▲ Residential Planning Application
- Listed Building Grade A
- Listed Building Grade B
- Listed Building Grade C

0 500 1,000  
Metres

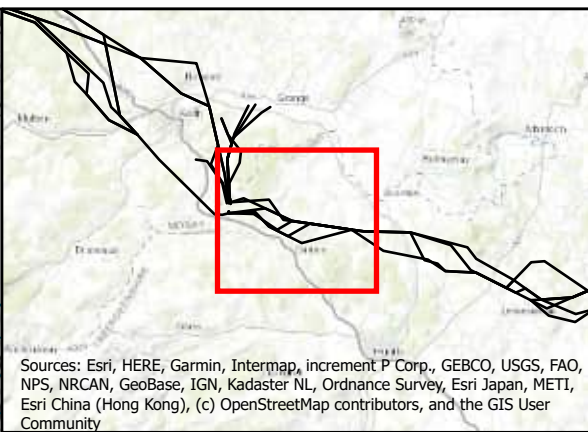
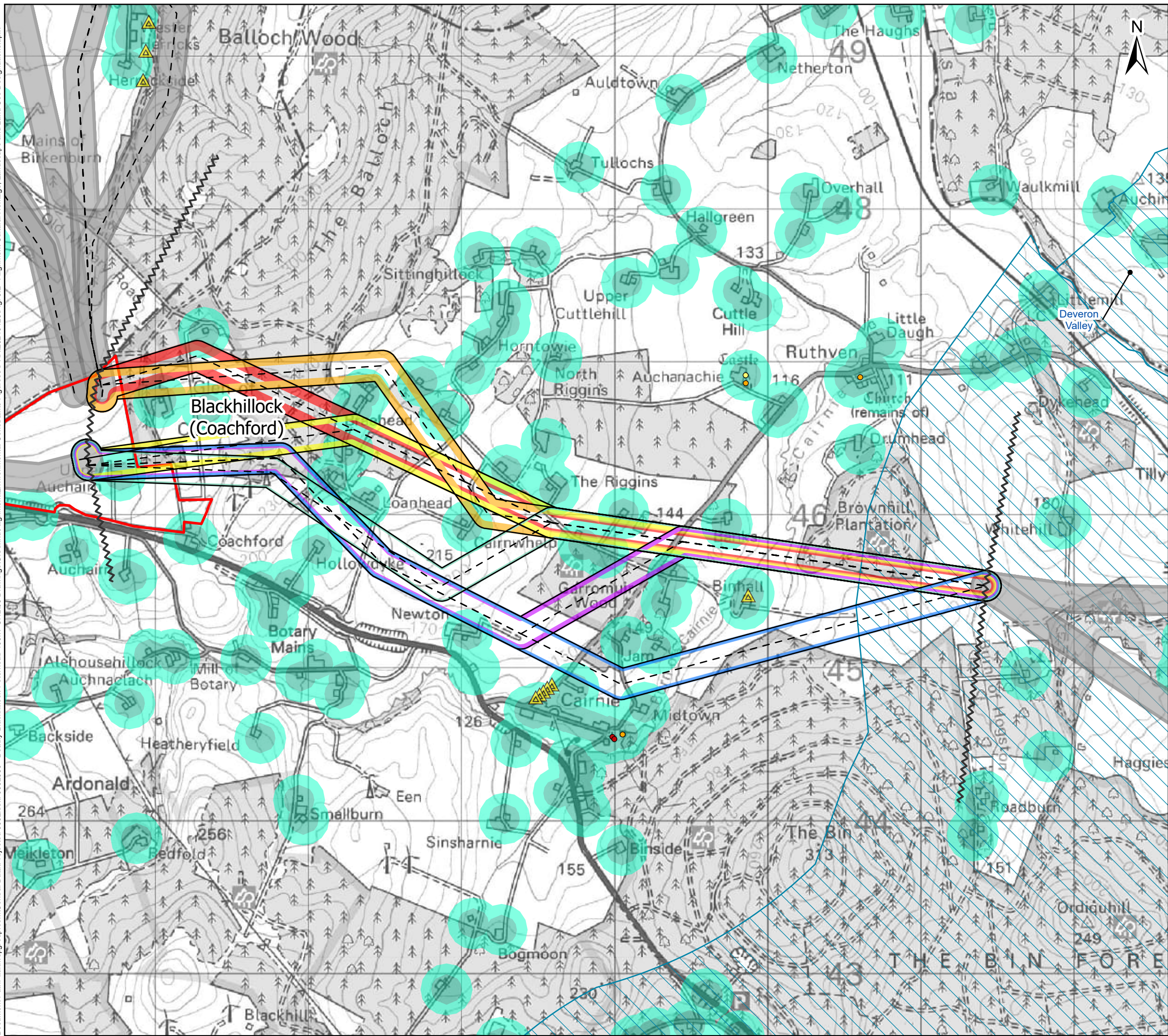
Client: Scottish & Southern Electricity Networks  
TRANSMISSION

Project: Beauty to Blackhillock to New Deer to Peterhead 400 kV Connection

Title: Figure 5.2 - Alignment Cultural Heritage, Landscape and Land Use Designations Section 19 - Page 19 of 29

Date: 03/05/2024 Scale: 1:32,000 @A3  
Drawn: MAL Checked: IM Approved: SM  
Drawing Number: B2P-WSP-DA-70092380-039





Sources: Esri, HERE, Garmin, Intermap, increment P Corp., GEBCO, USGS, FAO, NPS, NRCAN, GeoBase, IGN, Kadaster NL, Ordnance Survey, Esri Japan, METI, Esri China (Hong Kong), (c) OpenStreetMap contributors, and the GIS User Community

**Legend**

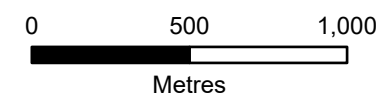
- Proposed Substation Site (Proposal of Application Notice (PAN) Boundary)
- Section Breaks

**Alignment**

- Alignment Centreline
- 20A
- 20B
- 20C
- 20D
- 20E
- 20F
- Previous/Next Alignments

**Constraints**

- Residential Dwelling/Other & Hotel (buffer 100m)
- Residential Dwelling/Other & Hotel (buffer 170m)
- Previous/Next Alignments
- Special Landscape Area
- Residential Planning Application
- Listed Building Grade A
- Listed Building Grade B
- Listed Building Grade C



Client: **Scottish & Southern Electricity Networks**  
TRANSMISSION

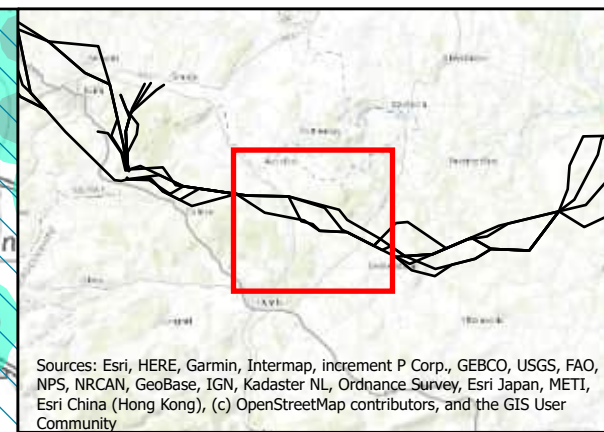
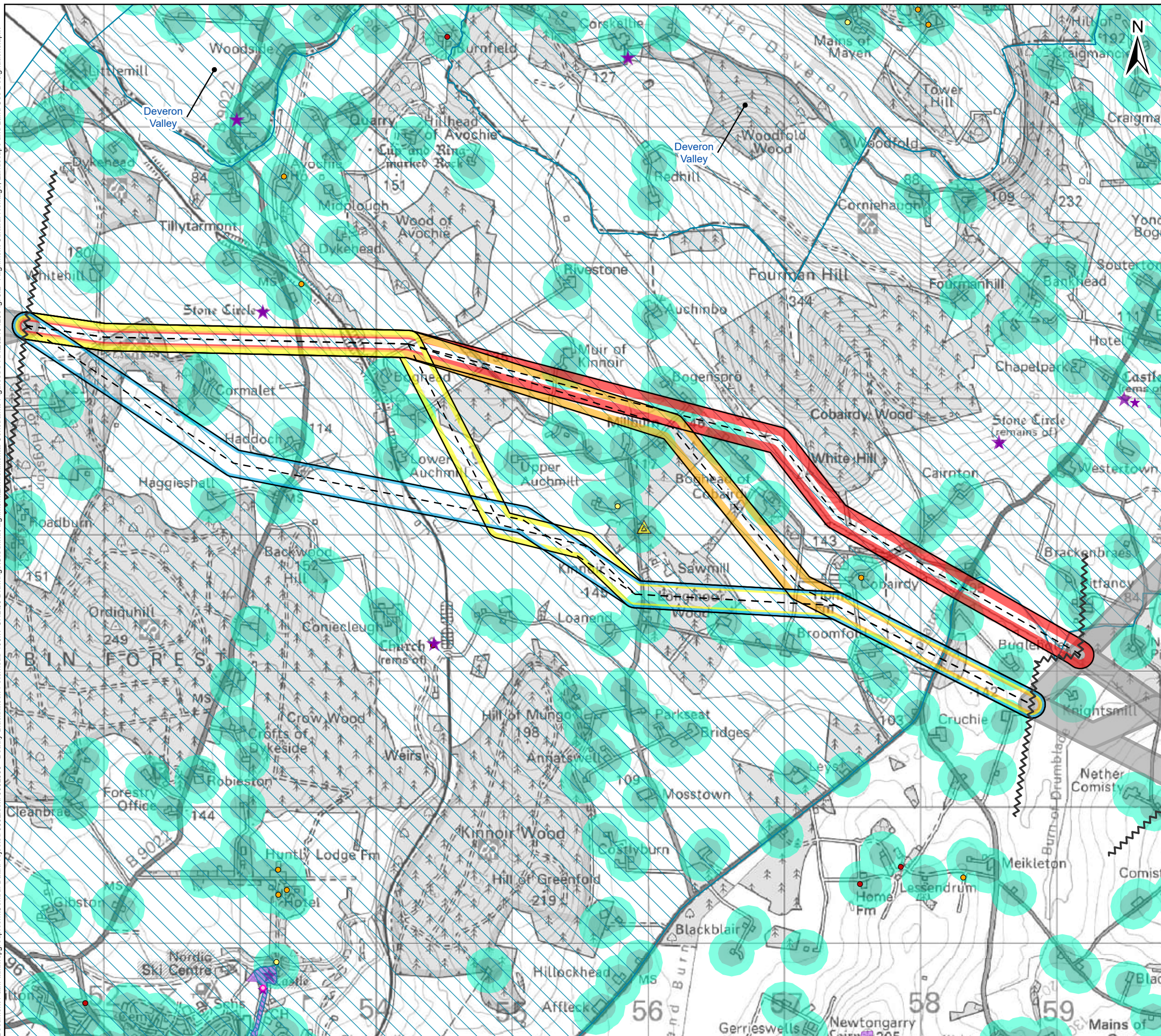
Project: **Beaulieu to Blackhillock to New Deer to Peterhead 400 kV Connection**

Title: **Figure 5.2 - Alignment Cultural Heritage, Landscape and Land Use Designations Section 20 - Page 20 of 29**

Date: 03/05/2024 Scale: 1:24,000 @A3  
 Drawn: MAL Checked: IM Approved: SM  
 Drawing Number: B2P-WSP-DA-70092380-039



Document Path: \\uk.wspgroup.com\Central Data\Projects\70092380 - Beauty-Blackhillock-Peterhead 400kV OH-L05 Drawings\GIS\Map\Alignment\Environmental Constraints\Figures\APRX\20240423\Fig. 5.2 - Alignment Cultural Heritage, Landscape and Land Use Designations.aprx



Sources: Esri, HERE, Garmin, Intermap, increment P Corp., GEBCO, USGS, FAO, NPS, NRCAN, GeoBase, IGN, Kadaster NL, Ordnance Survey, Esri Japan, METI, Esri China (Hong Kong), (c) OpenStreetMap contributors, and the GIS User Community

**Legend**

- Section Breaks
- Alignment**
  - Alignment Centreline
  - 21A
  - 21B
  - 21C
  - 21D
  - Previous/Next Alignments
- Constraints**
  - Residential Dwelling/Other & Hotel (buffer 100m)
  - Residential Dwelling/Other & Hotel (buffer 170m)
  - Scheduled Monument
  - Conservation Area
  - Special Landscape Area
  - Residential Planning Application
  - Listed Building Grade A
  - Listed Building Grade B
  - Listed Building Grade C
  - Property in Care

0 500 1,000  
Metres

Client: TRANSMISSION

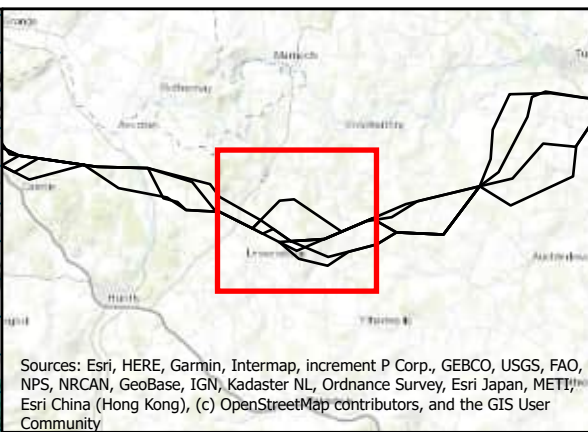
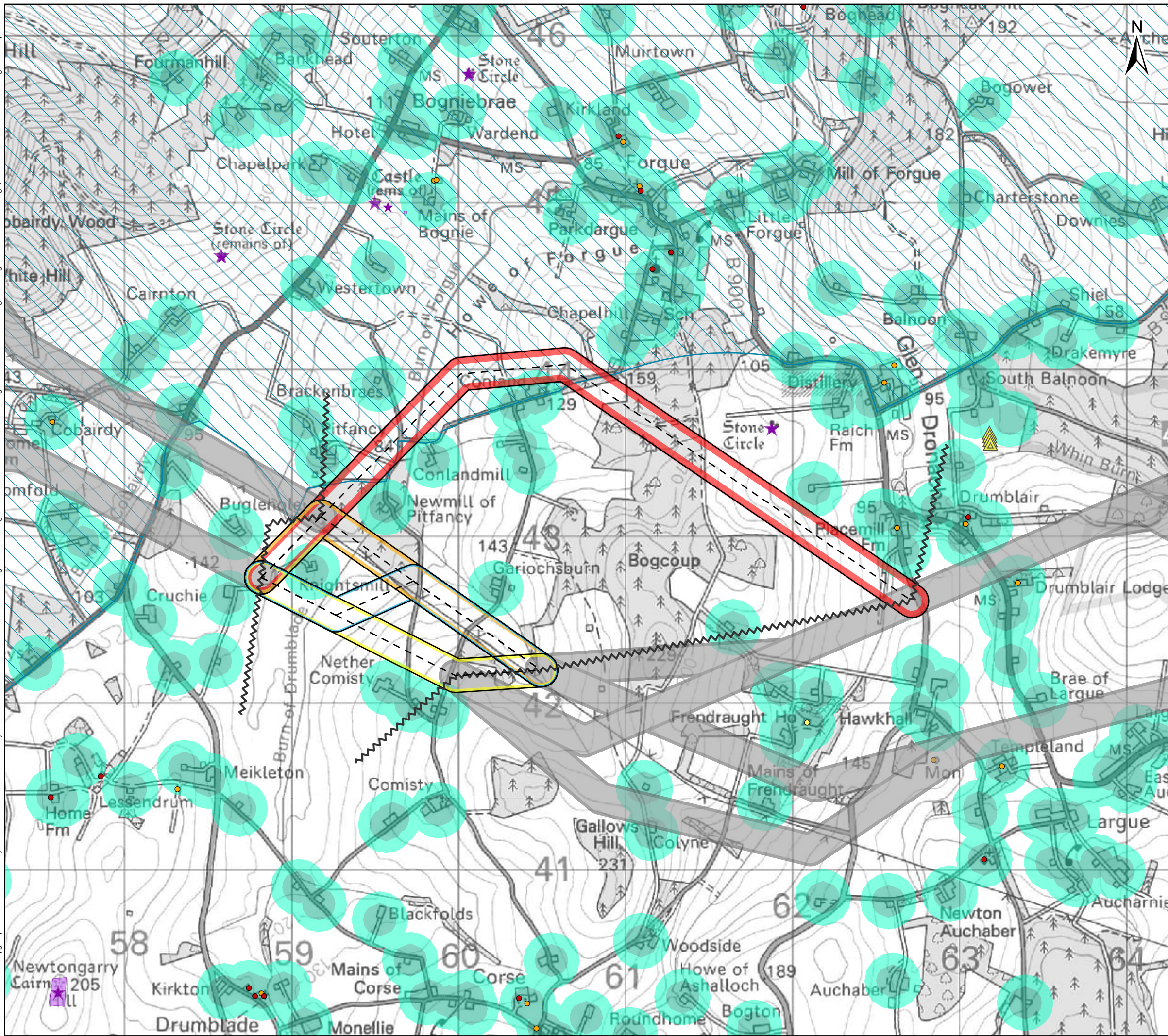
Project: **Beauly to Blackhillock to New Deer to Peterhead 400 kV Connection**

Title: **Figure 5.2 - Alignment Cultural Heritage, Landscape and Land Use Designations Section 21 - Page 21 of 29**

Date: 03/05/2024 Scale: 1:27,000 @A3  
 Drawn: MAL Checked: IM Approved: SM  
 Drawing Number: B2P-WSP-DA-70092380-039




Document Path: \\uk.wspgroup.com\Central Data\Projects\70092380 - Beauty-Blackhillock-Peterhead 400kV OHL\05 Drawings\GIS\Map\Alignment\Environmental Constraints\Figures\APRXI\20240423\Fig. 5.2 - Alignment Cultural Heritage, Landscape and Land Use Designations.aprx



Sources: Esri, HERE, Garmin, Intermap, increment P Corp., GEBCO, USGS, FAO, NPS, NRCAN, GeoBase, IGN, Kadaster NL, Ordnance Survey, Esri Japan, METI, Esri China (Hong Kong), (c) OpenStreetMap contributors, and the GIS User Community

**Legend**

- Section Breaks
- Alignment**
  - Alignment Centreline
  - 22A
  - 22B
  - 22C
  - 22D
  - Previous/Next Alignments
- Constraints**
  - Residential Dwelling/Other & Hotel (buffer 100m)
  - Residential Dwelling/Other & Hotel (buffer 170m)
  - Scheduled Monument
  - Special Landscape Area
  - Residential Planning Application
  - Listed Building Grade A
  - Listed Building Grade B
  - Listed Building Grade C



Client: TRANSMISSION

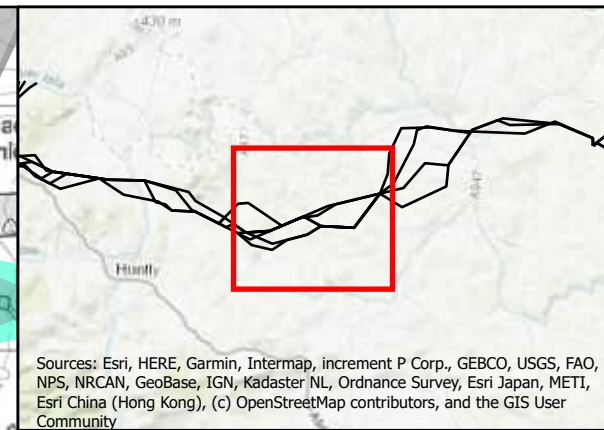
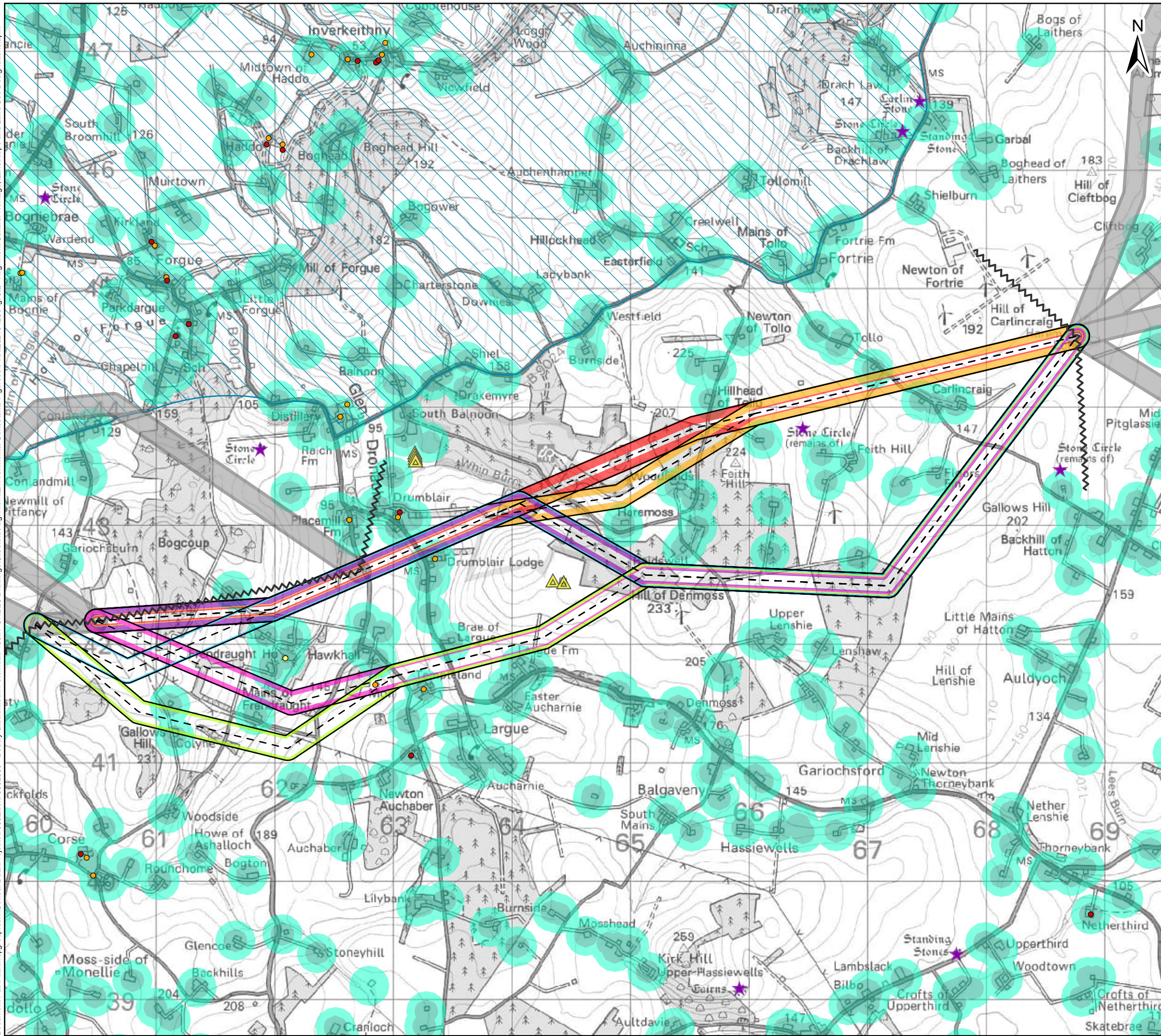
Project: Beauty to Blackhillock to New Deer to Peterhead 400 kV Connection

Title: Figure 5.2 - Alignment Cultural Heritage, Landscape and Land Use Designations Section 22 - Page 22 of 29

Date: 03/05/2024 Scale: 1:22,000 @A3  
Drawn: MAL Checked: IM Approved: SM  
Drawing Number: B2P-WSP-DA-70092380-039



Document Path: \\uk.wspgroup.com\Central Data\Projects\70092380 - Beauty-Blackhillock-Peterhead 400kV OHL\05 Drawings\GIS\Map\Alignment\Environmental Constraints\Land Use Designations.aprx



Sources: Esri, HERE, Garmin, Intermap, increment P Corp., GEBCO, USGS, FAO, NPS, NRCAN, GeoBase, IGN, Kadaster NL, Ordnance Survey, Esri Japan, METI, Esri China (Hong Kong), (c) OpenStreetMap contributors, and the GIS User Community

**Legend**

- Section Breaks
- Alignment**
  - Alignment Centreline
  - 23A
  - 23B
  - 23C
  - 23D
  - 23E
  - 23F
  - Previous/Next Alignments
- Constraints**
  - Residential Dwelling/Other & Hotel (buffer 100m)
  - Residential Dwelling/Other & Hotel (buffer 170m)
  - Scheduled Monument
  - Special Landscape Area
  - Residential Planning Application
  - Listed Building Grade A
  - Listed Building Grade B
  - Listed Building Grade C

0 500 1,000  
Metres

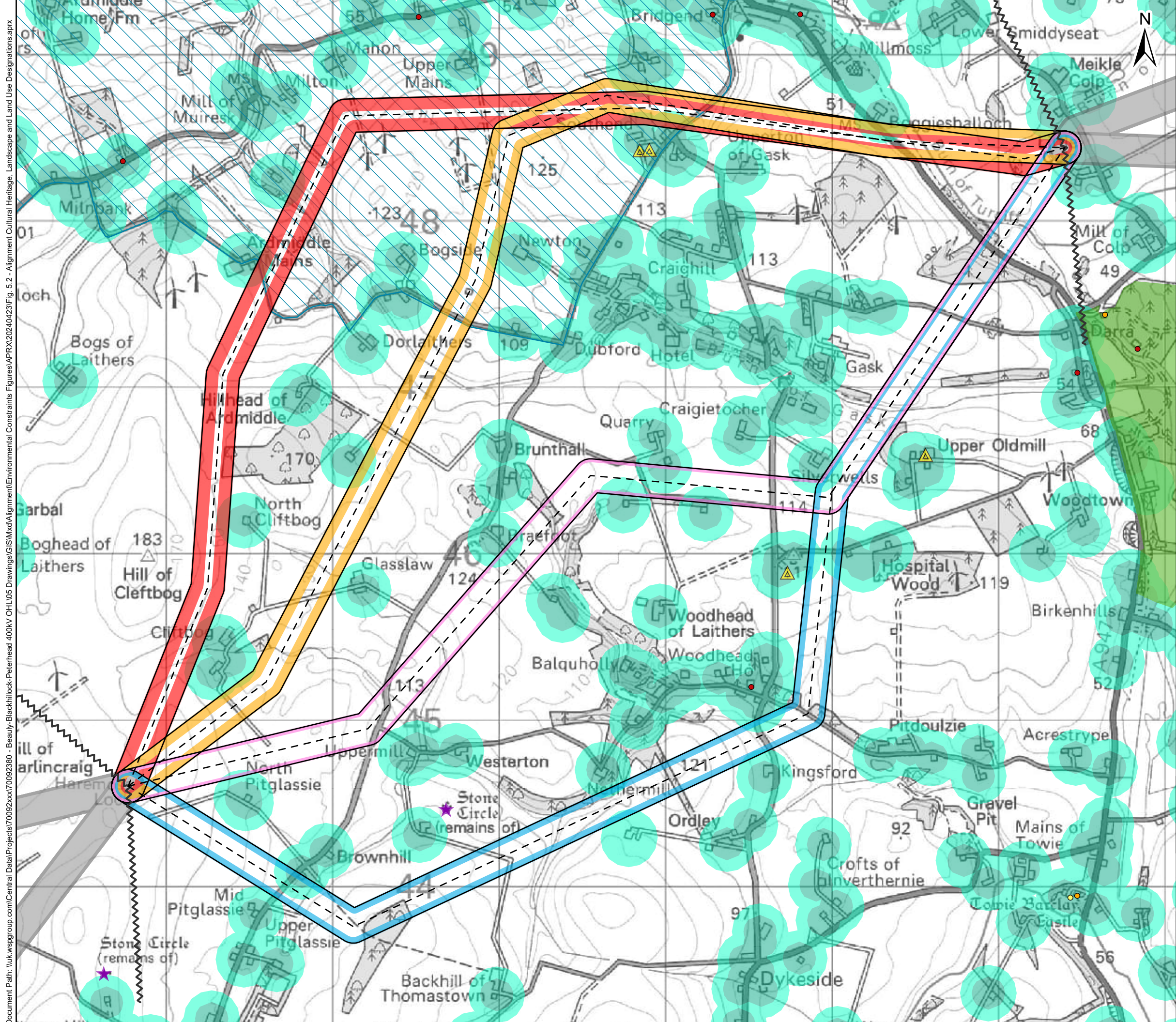
Client: **Scottish & Southern Electricity Networks**  
TRANSMISSION

Project: **Beauty to Blackhillock to New Deer to Peterhead 400 kV Connection**

Title: **Figure 5.2 - Alignment Cultural Heritage, Landscape and Land Use Designations Section 23 - Page 23 of 29**

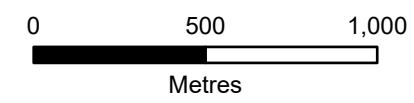
Date: 03/05/2024 Scale: 1:31,000 @A3  
Drawn: MAL Checked: IM Approved: SM  
Drawing Number: B2P-WSP-DA-70092380-039





Sources: Esri, HERE, Garmin, Intermap, increment P Corp., GEBCO, USGS, FAO, NPS, NRCAN, GeoBase, IGN, Kadaster NL, Ordnance Survey, Esri Japan, METI, Esri China (Hong Kong), (c) OpenStreetMap contributors, and the GIS User Community

- Legend**
- Section Breaks
  - Alignment**
  - Alignment Centreline
  - 24A
  - 24B
  - 24C
  - 24D
  - Previous/Next Alignments
  - Constraints**
  - Residential Dwelling/Other & Hotel (buffer 100m)
  - Residential Dwelling/Other & Hotel (buffer 170m)
  - Garden and Designed Landscape
  - Scheduled Monument
  - Special Landscape Area
  - Residential Planning Application
  - Listed Building Grade A
  - Listed Building Grade B
  - Listed Building Grade C



Client: **Scottish & Southern Electricity Networks**  
TRANSMISSION

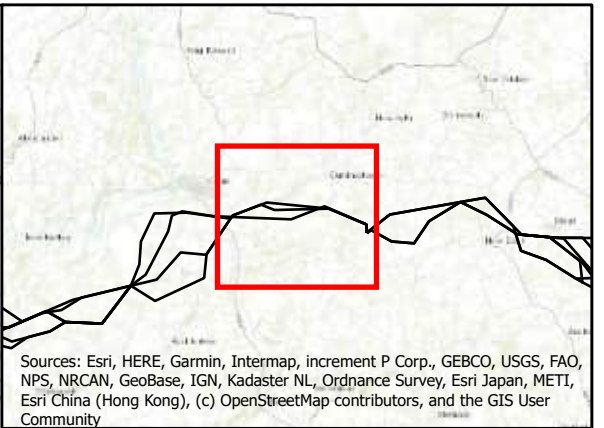
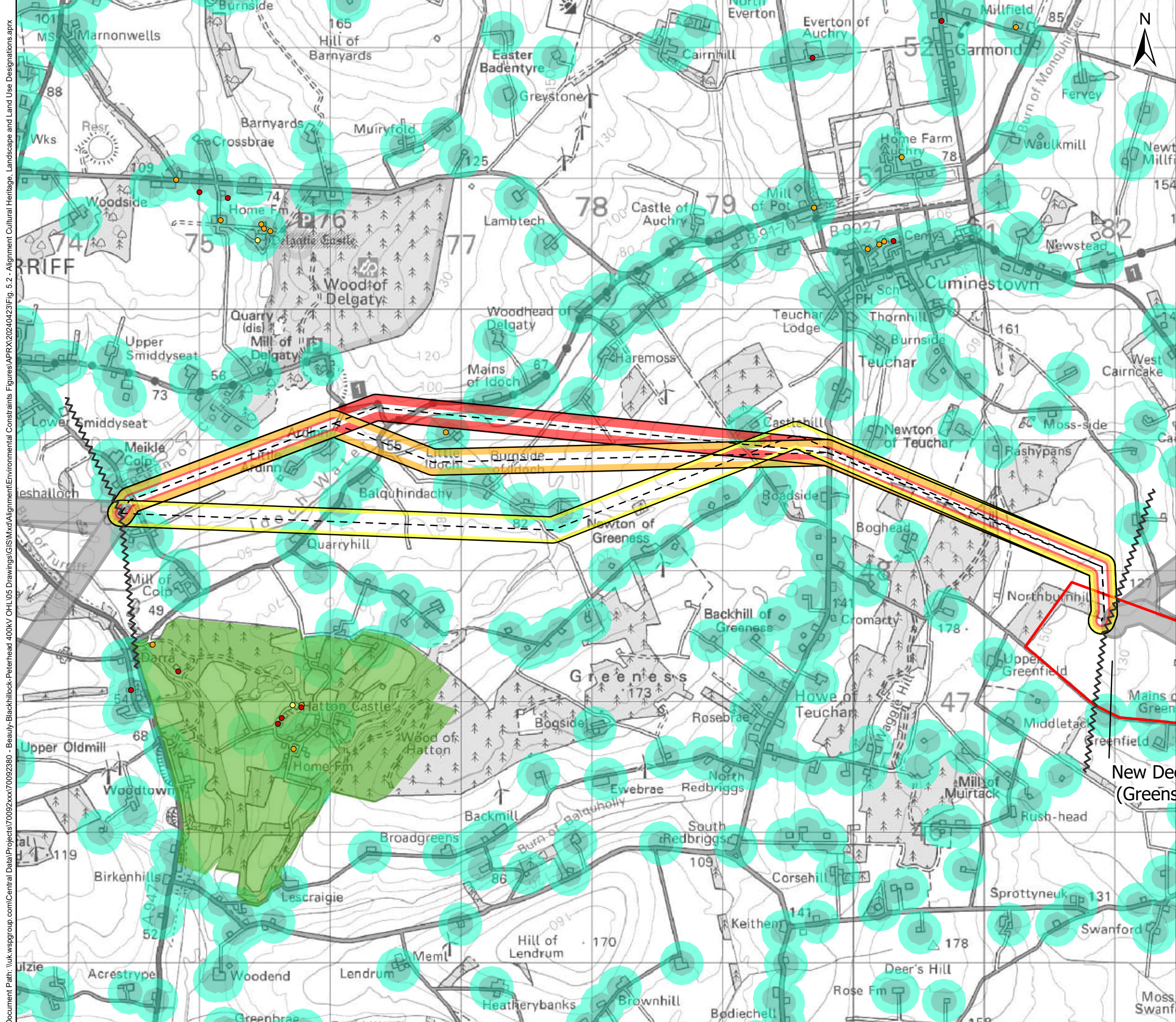
Project: **Beauly to Blackhillock to New Deer to Peterhead 400 kV Connection**

Title: **Figure 5.2 - Alignment Cultural Heritage, Landscape and Land Use Designations Section 24 - Page 24 of 29**

Date: 03/05/2024 Scale: 1:22,000 @A3  
 Drawn: MAL Checked: IM Approved: SM  
 Drawing Number: B2P-WSP-DA-70092380-039

Document Path: \\uk.wspgroup.com\Central Data\Projects\70092380 - Beauly-Blackhillock-Peterhead 400kV OHL\05 Drawings\GIS\Map\Alignment\Environmental Constraints\Figures\APRX\20240423\Fig. 5.2 - Alignment Cultural Heritage, Landscape and Land Use Designations.aprx





**Legend**

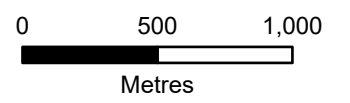
- Proposed Substation Site (Proposal of Application Notice (PAN) Boundary)
- Section Breaks

**Alignment**

- Alignment Centreline
- 25A
- 25B
- 25C
- Previous/Next Alignments

**Constraints**

- Residential Dwelling/Other & Hotel (buffer 100m)
- Residential Dwelling/Other & Hotel (buffer 170m)
- Garden and Designed Landscape
- Residential Planning Application
- Listed Building Grade A
- Listed Building Grade B
- Listed Building Grade C



Client: Scottish & Southern Electricity Networks  
TRANSMISSION

Project: Beauly to Blackhillock to New Deer to Peterhead 400 kV Connection

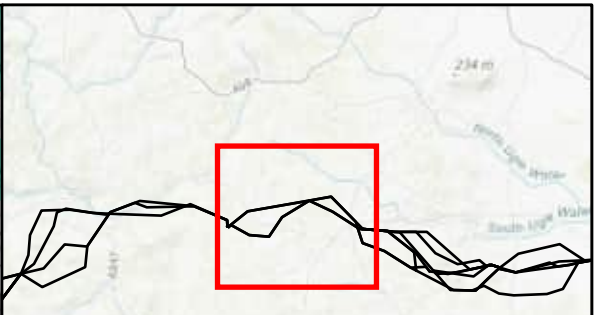
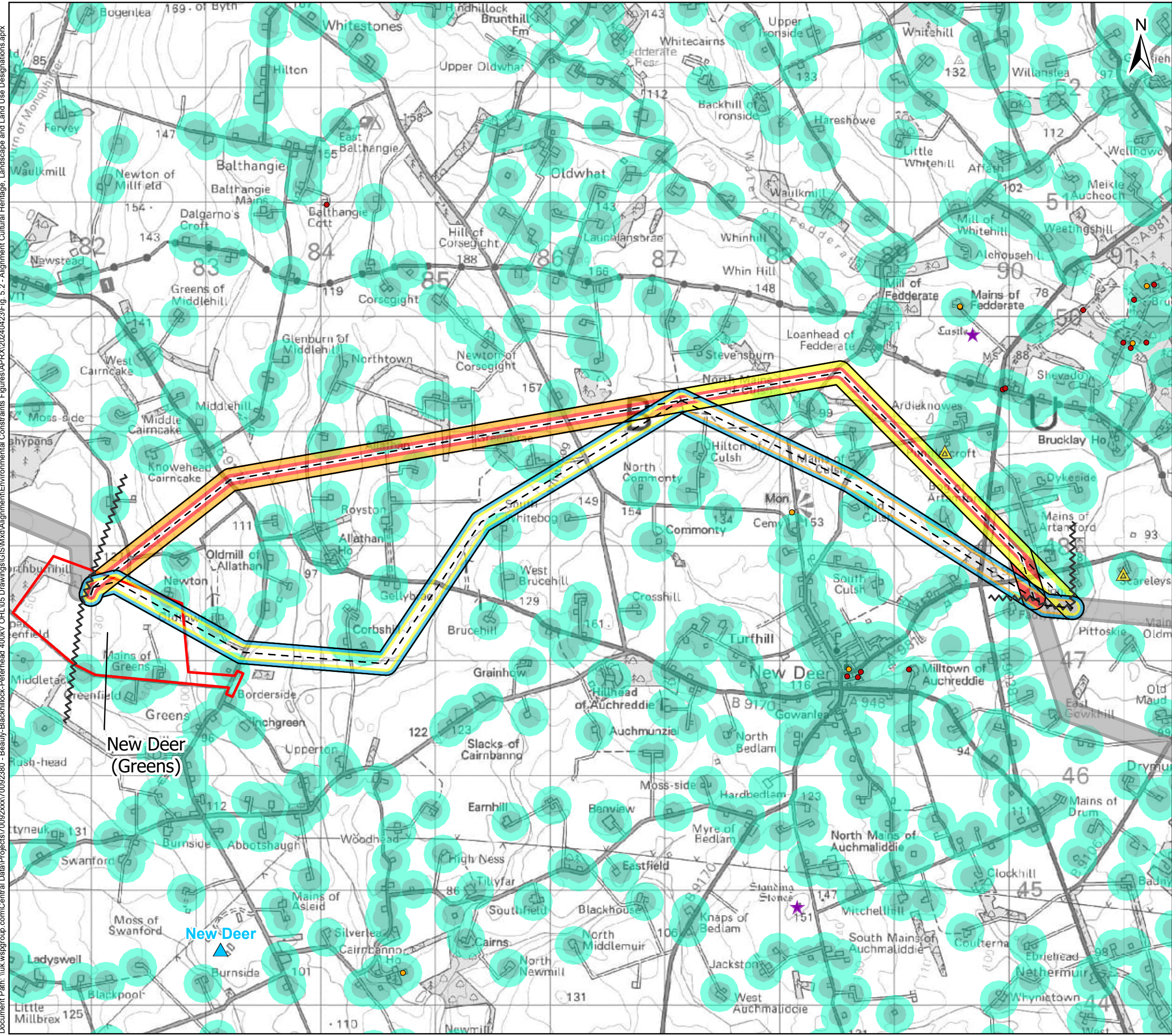
Title: Figure 5.2 - Alignment Cultural Heritage, Landscape and Land Use Designations Section 25 - Page 25 of 29

Date: 03/05/2024 Scale: 1:28,000 @A3  
 Drawn: MAL Checked: IM Approved: SM  
 Drawing Number: B2P-WSP-DA-70092380-039

Document Path: \\uk.wspgroup.com\Central Data\Projects\70092380 - Beauly-Blackhillock-Peterhead 400kV OHL\05 Drawings\GIS\Map\Alignment\Environmental Constraints\Figures\APR2024\0423\Fig. 5.2 - Alignment Cultural Heritage, Landscape and Land Use Designations.aprx

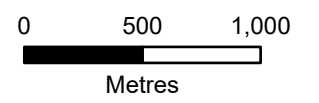


Document Path: \\uk.wspgroup.com\Central Data\Projects\70092380 - Beauty-Blackhillock-Peterhead 400kV OHL\05 Drawings\GIS\Map\Alignment\Environmental Constraints\Figures\APR\2024\04\23\Fig. 5.2 - Alignment Cultural Heritage, Landscape and Land Use Designations.aprx



Sources: Esri, HERE, Garmin, Intermap, increment P Corp., GEBCO, USGS, FAO, NPS, NRCAN, GeoBase, IGN, Kadaster NL, Ordnance Survey, Esri Japan, METI, Esri China (Hong Kong), (c) OpenStreetMap contributors, and the GIS User Community

- Legend**
- Existing Substation
  - Proposed Substation Site (Proposal of Application Notice (PAN) Boundary)
  - Section Breaks
- Alignment**
- Alignment Centreline
  - 26A
  - 26B
  - 26C
  - 26D
  - Previous/Next Alignments
- Constraints**
- Residential Dwelling/Other & Hotel (buffer 100m)
  - Residential Dwelling/Other & Hotel (buffer 170m)
  - Scheduled Monument
  - Residential Planning Application
  - Listed Building Grade B
  - Listed Building Grade C



Client: **Scottish & Southern Electricity Networks**  
TRANSMISSION

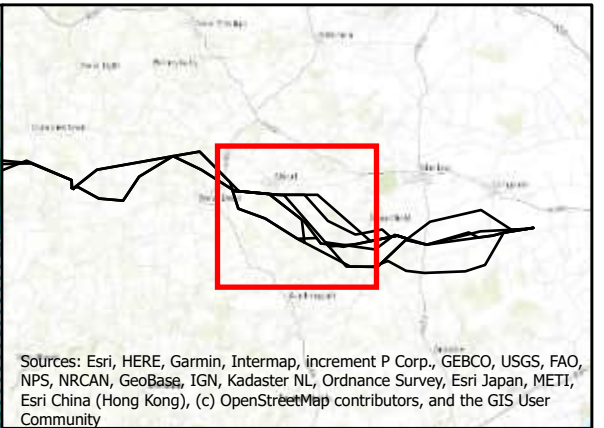
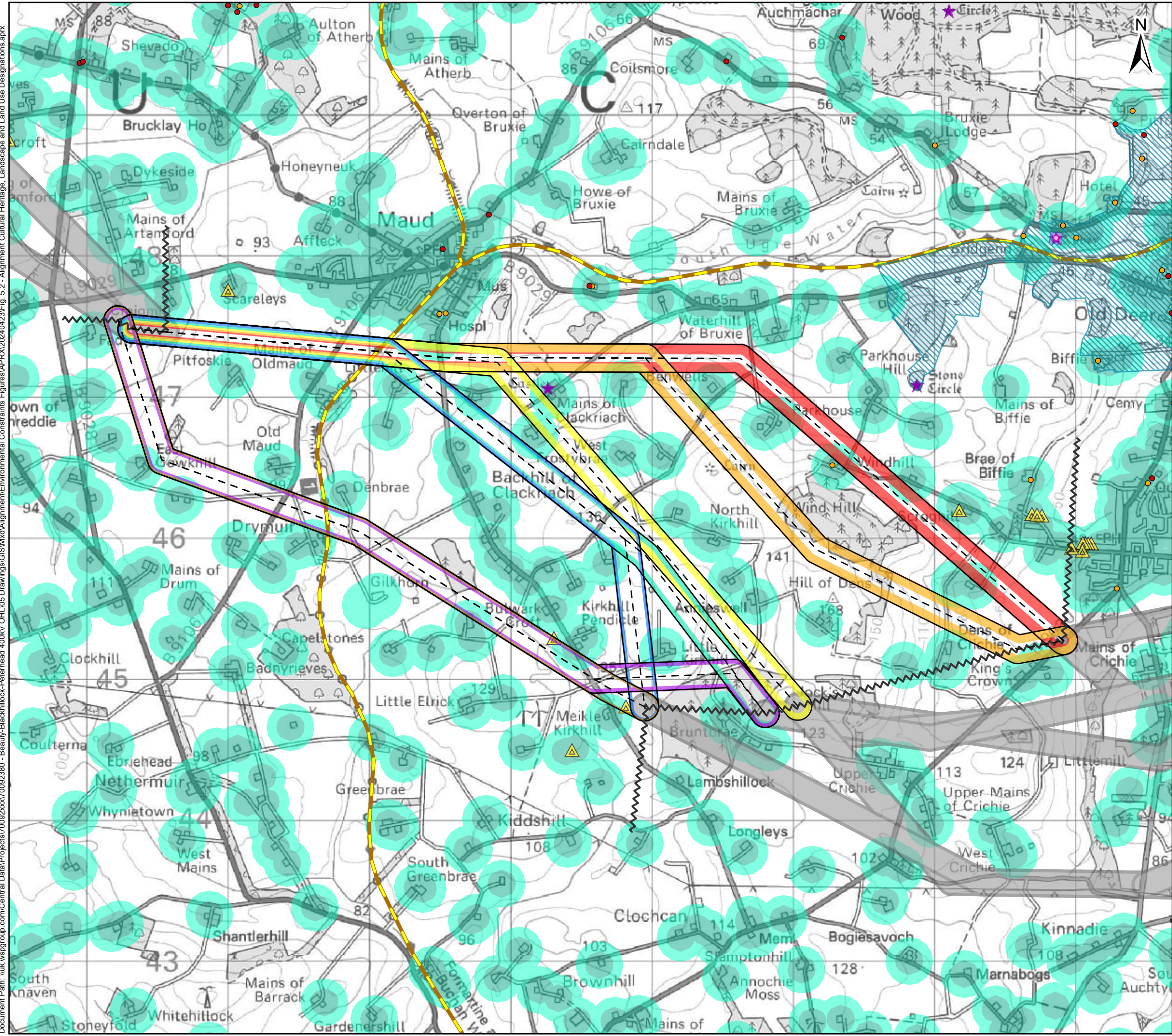
Project: **Beauly to Blackhillock to New Deer to Peterhead 400 kV Connection**

Title: **Figure 5.2 - Alignment Cultural Heritage, Landscape and Land Use Designations Section 26 - Page 26 of 29**

Date: 03/05/2024 Scale: 1:32,000 @A3  
Drawn: MAL Checked: IM Approved: SM  
Drawing Number: B2P-WSP-DA-70092380-039



Document Path: \\uk.wspgroup.com\Central Data\Projects\70092380 - Beauty-Blackhillock-Peterhead 400kV OHL\05 Drawings\GIS\Map\Alignment\Environmental\Constraints\Figures\APRX\20240423\Fig. 5.2 - Alignment Cultural Heritage, Landscape and Land Use Designations.aprx



Sources: Esri, HERE, Garmin, Intermap, increment P Corp., GEBCO, USGS, FAO, NPS, NRCAN, GeoBase, IGN, Kadaster NL, Ordnance Survey, Esri Japan, METI, Esri China (Hong Kong), (c) OpenStreetMap contributors, and the GIS User Community

**Legend**

- Section Breaks
- Alignment**
  - Alignment Centreline
  - 27A
  - 27B
  - 27C
  - 27D
  - 27E
  - 27F
  - 27G
  - Previous/Next Alignments
- Constraints**
  - Residential Dwelling/Other & Hotel (buffer 100m)
  - Residential Dwelling/Other & Hotel (buffer 170m)
  - Scheduled Monument
  - Conservation Area
  - Long Distance Path
  - Residential Planning Application
  - Listed Building Grade B
  - Listed Building Grade C
  - Property in Care

0 500 1,000  
Metres

Client: **Scottish & Southern Electricity Networks**  
TRANSMISSION

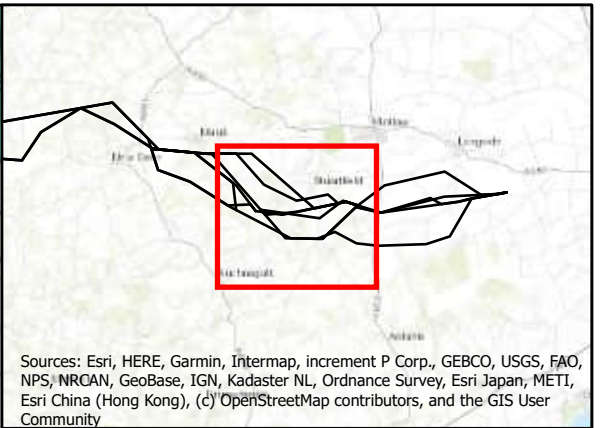
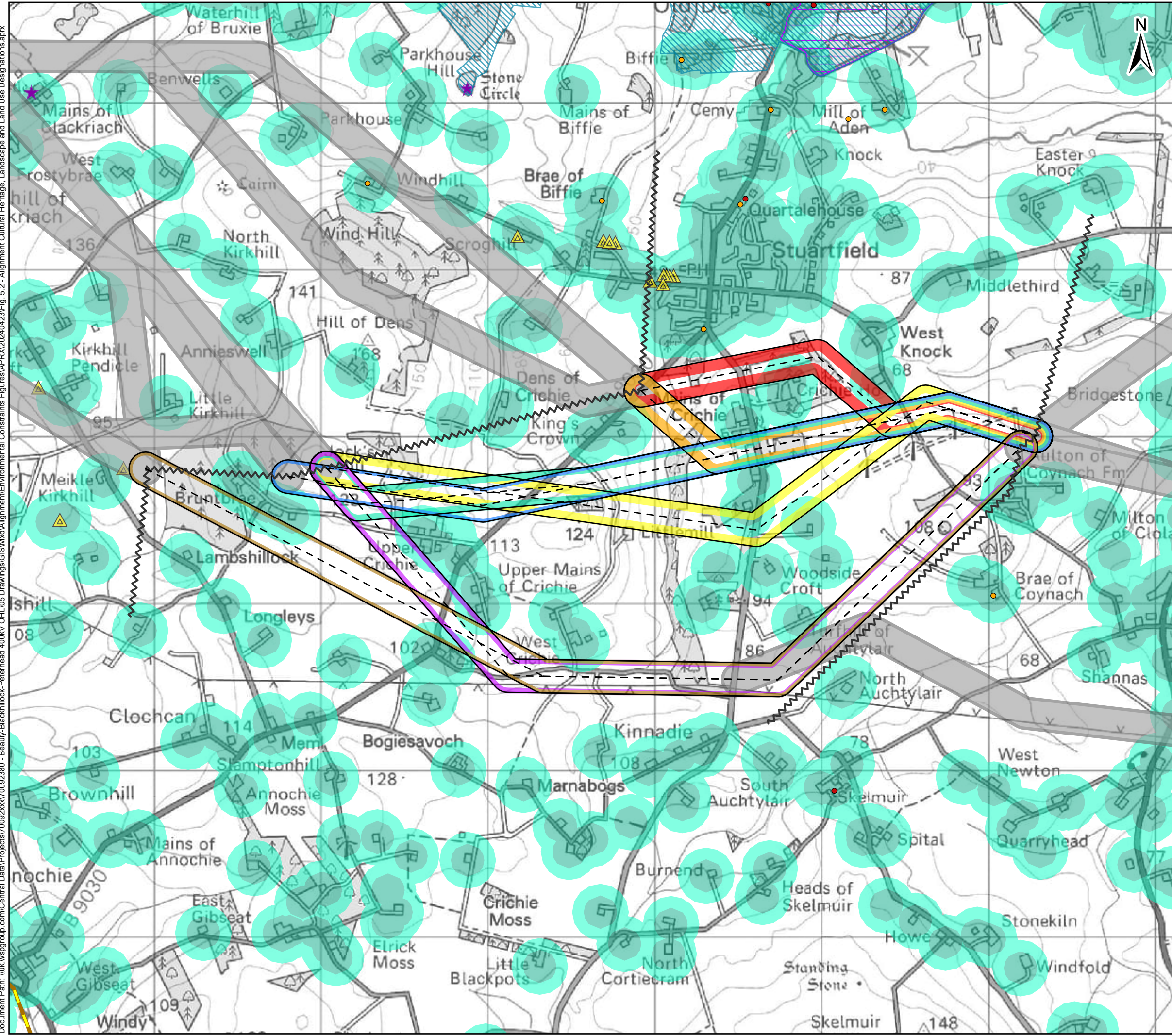
Project: **Beauly to Blackhillock to New Deer to Peterhead 400 kV Connection**

Title: **Figure 5.2 - Alignment Cultural Heritage, Landscape and Land Use Designations Section 27 - Page 27 of 29**

Date: 03/05/2024 Scale: 1:26,000 @A3  
Drawn: MAL Checked: IM Approved: SM  
Drawing Number: B2P-WSP-DA-70092380-039



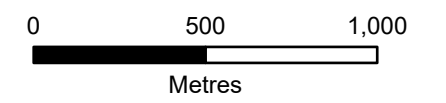
Document Path: \\uk.wspgroup.com\Central Data\Projects\70092380 - Beauty-Blackhillock-Peterhead 400kV OHL\05 Drawings\GIS\Map\Alignment\Environmental Constraints Figures\APRX\2024\04\23\Fig. 5.2 - Alignment Cultural Heritage, Landscape and Land Use Designations.aprx



Sources: Esri, HERE, Garmin, Intermap, increment P Corp., GEBCO, USGS, FAO, NPS, NRCAN, GeoBase, IGN, Kadaster NL, Ordnance Survey, Esri Japan, METI, Esri China (Hong Kong), (c) OpenStreetMap contributors, and the GIS User Community

**Legend**

- Section Breaks
- Alignment**
  - Alignment Centreline
  - 28A
  - 28B
  - 28C
  - 28D
  - 28E
  - 28F
  - 28G
  - Previous/Next Alignments
- Constraints**
  - Residential Dwelling/Other & Hotel (buffer 100m)
  - Residential Dwelling/Other & Hotel (buffer 170m)
  - Country Park
  - Scheduled Monument
  - Conservation Area
  - Long Distance Path
  - Residential Planning Application
  - Listed Building Grade B
  - Listed Building Grade C



Client: **Scottish & Southern Electricity Networks**  
TRANSMISSION

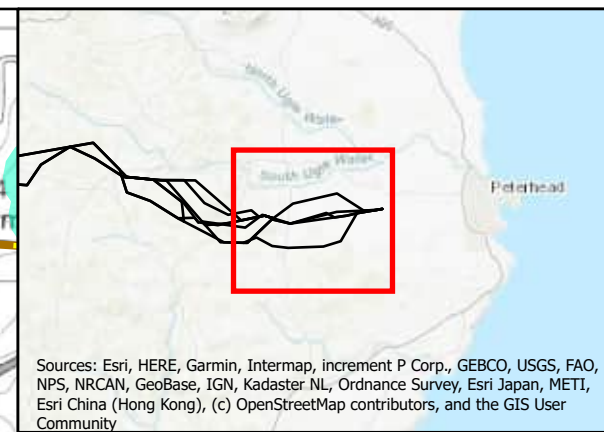
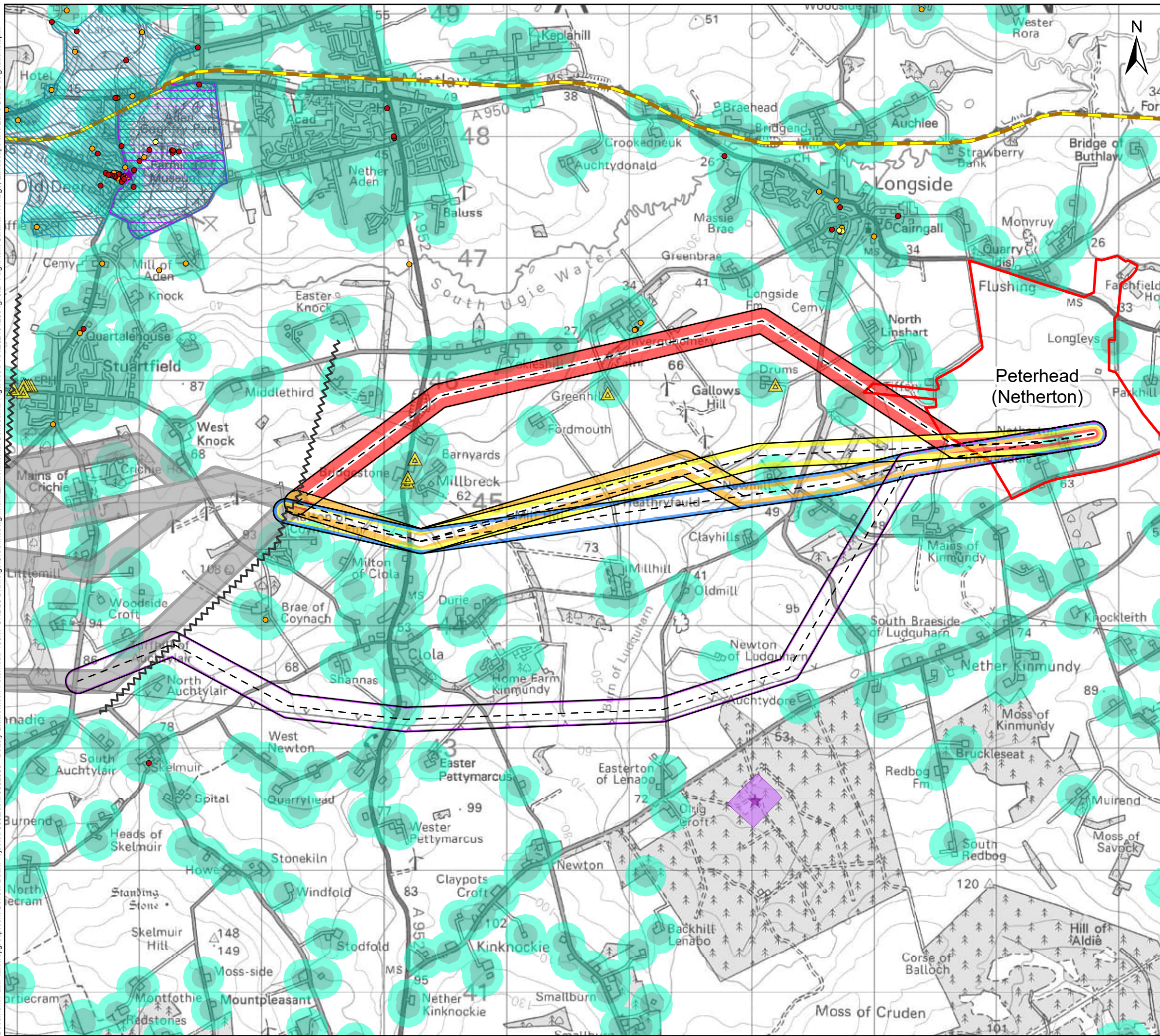
Project: **Beauly to Blackhillock to New Deer to Peterhead 400 kV Connection**

Title: **Figure 5.2 - Alignment Cultural Heritage, Landscape and Land Use Designations Section 28 - Page 28 of 29**

Date: 03/05/2024 Scale: 1:22,000 @A3  
 Drawn: MAL Checked: IM Approved: SM  
 Drawing Number: B2P-WSP-DA-70092380-039



Document Path: \\uk.wspgroup.com\Central Data\Projects\70092380 - Beauty-Blackhillock-Peterhead 400kV OHL\05 Drawings\GIS\Map\Alignment\Environmental Constraints\Figures\APRX\20240423\Fig. 5.2 - Alignment Cultural Heritage, Landscape and Land Use Designations.aprx



Sources: Esri, HERE, Garmin, Intermap, increment P Corp., GEBCO, USGS, FAO, NPS, NRCAN, GeoBase, IGN, Kadaster NL, Ordnance Survey, Esri Japan, METI, Esri China (Hong Kong), (c) OpenStreetMap contributors, and the GIS User Community

**Legend**

- Proposed Substation Site (Proposal of Application Notice (PAN) Boundary)
- Section Breaks

**Alignment**

- Alignment Centreline
- 29A
- 29B
- 29C
- 29D
- 29E
- Previous/Next Alignments

**Constraints**

- Residential Dwelling/Other & Hotel (buffer 100m)
- Residential Dwelling/Other & Hotel (buffer 170m)
- Country Park
- Scheduled Monument
- Conservation Area
- Long Distance Path
- Residential Planning Application
- Listed Building Grade A
- Listed Building Grade B
- Listed Building Grade C

0 500 1,000 Metres

Client: TRANSMISSION

Project: **Beauly to Blackhillock to New Deer to Peterhead 400 kV Connection**

Title: **Figure 5.2 - Alignment Cultural Heritage, Landscape and Land Use Designations Section 29 - Page 29 of 29**

Date: 03/05/2024 Scale: 1:30,000 @A3  
Drawn: MAL Checked: IM Approved: SM  
Drawing Number: B2P-WSP-DA-70092380-039