



Cultural Heritage

 Historic Environment Scotland:
Battlefields Inventory Boundary

 Historic Environment Scotland: Scheduled
Monument (SM)


 Historic Environment Record (HER): Point
Features

 Historic Environment Record (HER):
Polygon Features

Previously Unrecorded Cultural Heritage Site

 An t-alltan Gruideach Enclosure


Listed Buildings (LB)


 Category A

 Category B


 Category C


Legend


 Inner Study Area (100m either side of
Proposed OHL)


 Outer Study Area (3km either side of
Proposed OHL)

S.37 Overhead Line (OHL) Works


 Proposed Pole Location


 Proposed Cable Sealing End (CSE) Pole
Structure Location


 Proposed Overhead Line (OHL)

 Limit of Deviation (LoD) for Proposed
OHL (50m either side)

Ancillary Development

 Temporary Access Track (Likely
Trackway)


 New - Permanent Access Track


 Permanent and Temporary Access Track
LoD (25m either side)


Permitted Development

 Indicative Underground Cable (UGC) Alignment

Consented Development

 Achany Wind Farm Extension Substation

 Achany Wind Farm Extension
Turbines

 Achany Wind Farm Extension Access
Track

Existing Infrastructure

 Shin Substation

 Existing Tracks

N
0 0.250.5 1 1.5 2 2.5
Scale - 1:75,000 @ A3

Reproduced by permission of Ordnance Survey on behalf of HMSO.
Crown copyright and database right 2025 all rights reserved.
Ordnance Survey Licence number 0100022432.

Project: Achany Wind Farm Extension Grid
Connection: Environmental Appraisal

Title: Figure 8.1 - Cultural Heritage Assets

Drawn by: F.L., M.T.

Date: 04/04/2025

Drawing: 122010-EA-8.1-1.0.0

Sallachy, broch 425m NNE
of Fruchan Cottage (SM1883)

HER: Shielding Hut, Loch an Rasail (MHG18809)

HER: Doir a'Chatha (MHG12803)

HER: Ailt a'Ghuigheran (MHG 12800)

HER: Achness Broch (MHG11879)

An t-allan Gruideach Enclosure

HER: Carn Mor Brochs
(MHG7421 - Western Broch,
MHG9174 - Eastern Broch)

Invershin Farm and Salmon Station
(LB267)

HER: Ailt a'Ghuigheran
(MHG 12800)

HER: Linsidmore Wood
(MHG 12891)

HER: Ferry Wood Broch (MHG12006)

The Ord and Chambered Cairns (SM1812)

Gruids Wood

HER: Linsidmore Wood (MHG 12891)

Shin Bridge, Invershin
(LB265)

Invershin Primary School,
settlement 600m E (SM5498)

Invershin Farm, settlement and
burnt mound 1200m E (SM5470)

Invershin Farm,
Standing Stone (SM1791)

Invershin Farm, settlement and
burnt mound 500m East (SM5497)