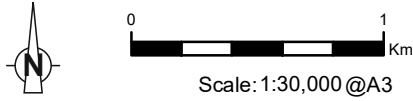







Grid Ref: 257611 896738 Distance to Proposed Development: 0.84km AOD: 16.9m



**Terrain Model Only**


**Key**

-  Visualisation Location 2 (VL)
-  Shin Substation
-  Proposed Pole Location
-  Proposed Overhead Line (OHL)
-  Limit of Deviation (LoD) for Proposed OHL (50m either side)

This VL is situated at a standing stone in a field approximately 100 meters to the west of A837. The VL is located within the most northern quarter of the field. The field is approximately 300 m to the north of a parking layby on the A836 AT 257742 E 896231 N. The Scottish Outdoor Access Code should be adhered to if obtaining access.

**Figure 8.2a**  
**Visualisation Location 2 - Invershin Farm, Standing Stone**

Drawing No. - 122010-D-EA-VL2  
Revision - 1.0.0  
Date - 22/08/2024



Terrain model

Figure 8.2b: Visualisation Location 2 - Invershin Farm - Standing Stone

OS reference: 257611 E 896738 N Nearest proposed pole: 844.9m Ground level: 16.9m AOD Direction of view: 340°  
Drawing No. - 122010-D-EA-8.2B-1.0.0 Date - 06.03.2025

*The images contained on this page and the following are not representative of scale and distance from the actual viewpoint and shows the proposed development in its wider landscape context only.*