










Legend







Town & Country Planning Works

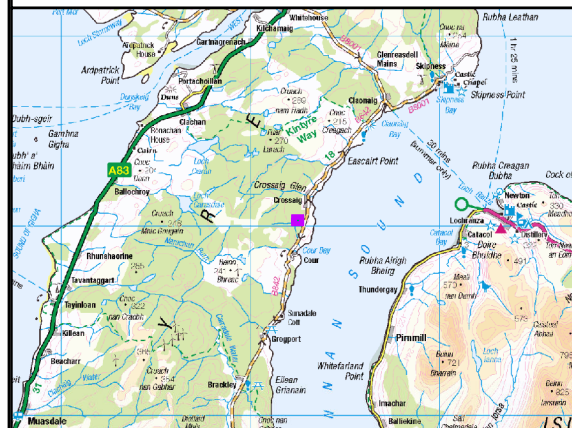
-  Red Line Boundary (RLB)
-  Proposed Hardstanding Platform
-  Proposed Temporary Access Track
-  Proposed Earthworks Cut
-  Proposed Earthworks Fill
-  Proposed Platform Drainage Ditches
-  Proposed Temporary Access Track Drainage Ditches

Permitted Development Works

-  Proposed Temporary Construction Compound
-  Indicative Underground Cable (UGC)

Existing Infrastructure

-  Under Construction Substation Platform
-  Existing Access
-  Existing Platform Drainage Ditches
-  Existing Drainage Pipes
-  Existing Swales
-  Existing SUDS Pond



Reproduced by permission of Ordnance Survey on behalf of HMSO. Crown copyright and database right 2026 all rights reserved. Ordnance Survey Licence number 0100022432.

Project: Alternating Current Harmonic Filter - Crossaig North 275 / 132 kV Substation

Title: Figure 2.1 - Proposed Development

Drawn by: F.L. Date: 07/05/2026

Drawing: 125008-D2.1-EA-1.0.0

