


Proposed Highland Grassland Mix from Scotia Seeds (Scotia Seeds or similar approved) seeding area, previously not included in Crossaig North 275/132 kV Substation Landscape Mitigation Proposals (ERM Landscape Mitigation Plan Drawing Number: 0607366-DR-LAN-101)

Proposed cut rock face to remain unseeded due to anticipated difficulties with vegetation establishment and operational maintenance constraints.







Disturbed ground and surrounding open areas to be seeded with Wet Meadow Mix by Scotia Seeds or similar approved as previously proposed for Crossaig North 275/132 kV Substation (ERM Landscape Mitigation Plan Drawing Number: 0607366-DR-LAN-101). Post development enhancement would aim to improve upland acid grassland habitat, to be achieved through reseeded with Highland Grassland Mix from Scotia Seeds or similar approved.

Existing oily water swale excluded from seeding proposals.










### Legend



#### Proposed Development

-  Red Line Boundary (RLB)
-  Proposed Hardstanding Platform
-  Proposed Earthworks Cut
-  Proposed Earthworks Fill
-  Proposed Platform Drainage Ditches
-  Proposed Cut Rock Face

#### Existing Infrastructure

-  North Crossaig Substation Fencing
-  Under Construction North Crossaig Substation Platform
-  Existing Platform Drainage Ditches
-  Existing Drainage Pipes
-  Existing Swales
-  Existing Oily Water Swale
-  Existing SUDS Pond

#### Landscape Proposals

-  Proposed Highland Grassland Mix Seeding Area
-  Proposed Wet Meadow Mix Seeding Area to be Re-Seeded with Highland Grassland Mix in Post - Development Enhancement

All planting and reinstatement will be subject to further detailed design and a long term maintenance and management plan.

Reproduced by permission of Ordnance Survey on behalf of HMSO. Crown copyright and database right 2026 all rights reserved. Ordnance Survey Licence number 0100022432.

Project: Alternating Current Harmonic Filter - Crossaig North 275 / 132 kV Substation

Title: Figure 2.2 - Landscape Mitigation Proposals

Drawn by: M.K. Date: 08/05/2026

Drawing: 125008-D2.2-EA-1.0.0