




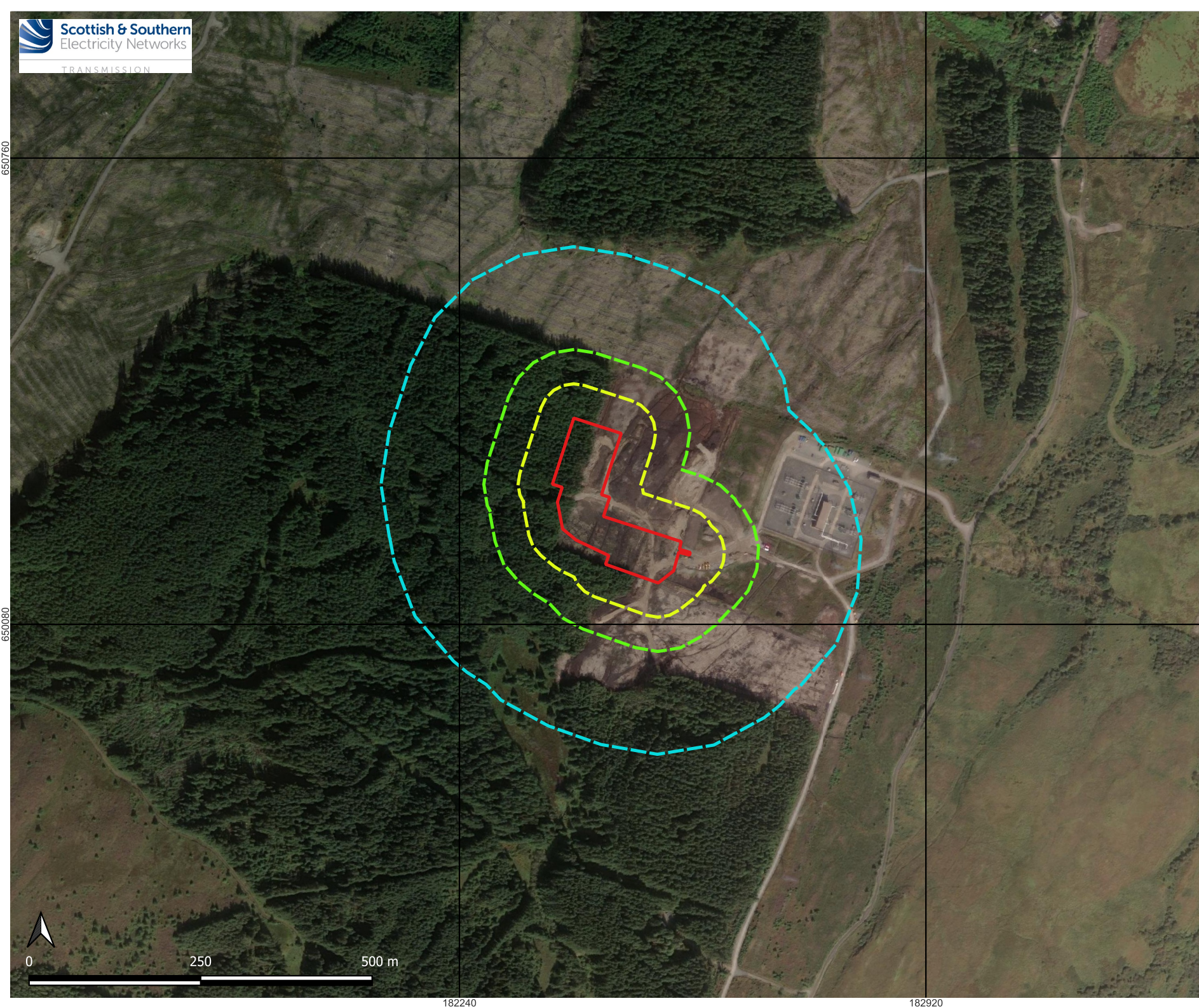


650760

650080

**Legend**

-  Project Footprint
-  Boundary
-  50m Buffer
-  100m Buffer
-  250m Buffer



Reproduced by permission of ESRI. Source: Esri, DigitalGlobe, GeoEye, i-cubed, USDA FSA, USGS, AEX, Getmapping, Aerogrid, IGN, IGP, swisstopo, and the GIS User Community

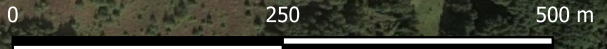
Project No.: 182784

Project Title: Alternating Current Harmonic Filter – Crossaig North 275/132 kV Substation

Title: Survey Area Plan

Drawn By: LC Date: 08/05/2026

Drawing: 182784-GIS002



182240

182920