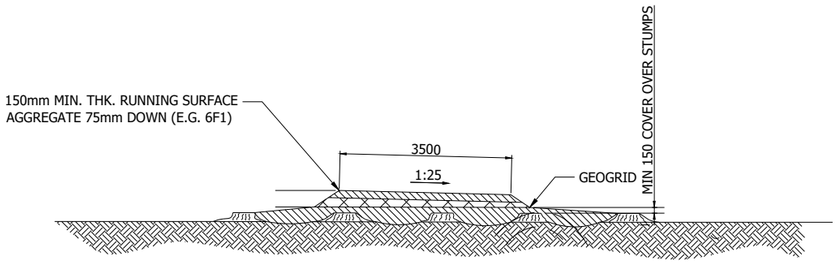

TYPE 4 HAUL ROAD OVER TREE STUMPS/FORESTRY FURROWS

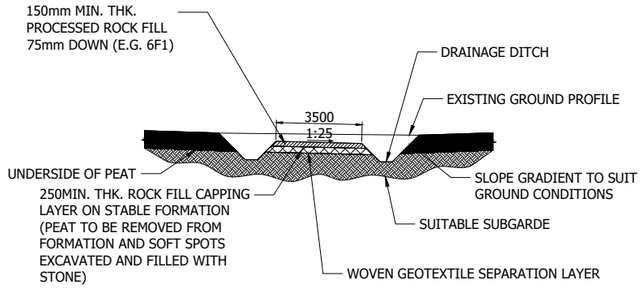

TYPE 5: TYPICAL SECTION FOR ROAD CONSTRUCTED ON SUBGRADE BELOW PEAT

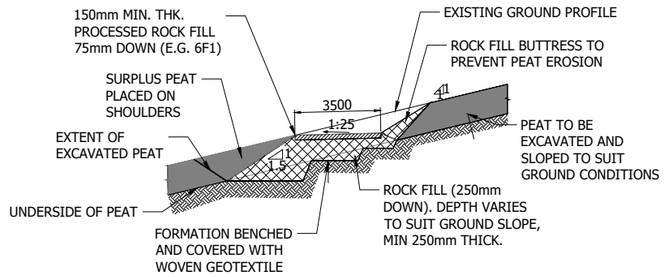

TYPE 6: TYPICAL SECTION FOR ROAD ON SIDE SLOPE WITH DEEP/UNSTABLE PEAT

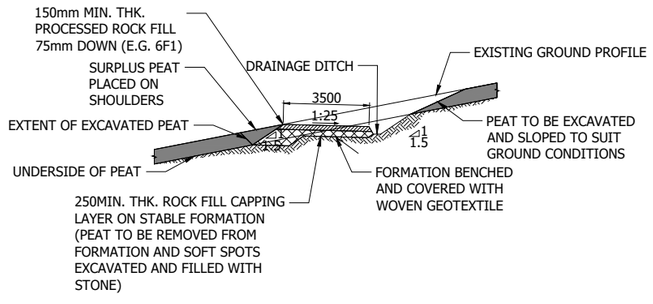

TYPE 7: TYPICAL SECTION FOR ROAD ON SIDE SLOPE WITH SHALLOW/STABLE PEAT

Plot Date : 06 September 2022 14:39:28
File Name :Y:\CAD\4534 ARGYLL SUBSTATIONS\01-WORKING\01_01-DRAWINGS\4534A_AN SUIDHE\TOWN & COUNTRY PLANNING APPLICATION\4534A-DR-P-0012-P2 - ACCESS TRACK SHEET 2

Project Title AN SUIDHE SUBSTATION	Drawing Title PLANNING FIGURE 008b TYPICAL ACCESS TRACK SECTIONS - SHEET 2	Purpose of issue PLANNING			
Client Scottish & Southern Electricity Networks TRANSMISSION		Designed -	Drawn SR	Checked RC	Approved DB
		Arcus Internal Project No. 4534		Date 03/09/22	
		Scale @ A3 NTS			

THIS DOCUMENT HAS BEEN PREPARED IN ACCORDANCE WITH THE SCOPE OF ARCUS' APPOINTMENT WITH ITS CLIENT AND IS SUBJECT TO THE TERMS OF THAT APPOINTMENT. ARCUS ACCEPTS NO LIABILITY FOR ANY USE OF THIS DOCUMENT OTHER THAN BY ITS CLIENT AND ONLY FOR THE PURPOSES FOR WHICH IT WAS PREPARED AND PROVIDED

Drawing Number: 4534a-DR-P-0012
Rev: 2

Arcus Consultancy Services
7th Floor
144 West George Street
Glasgow, G2 2HG
Tel: +44 (0)141 221 9997
Fax: +44 (0)141 221 5610
www.arcusconsulting.co.uk

ARCUS