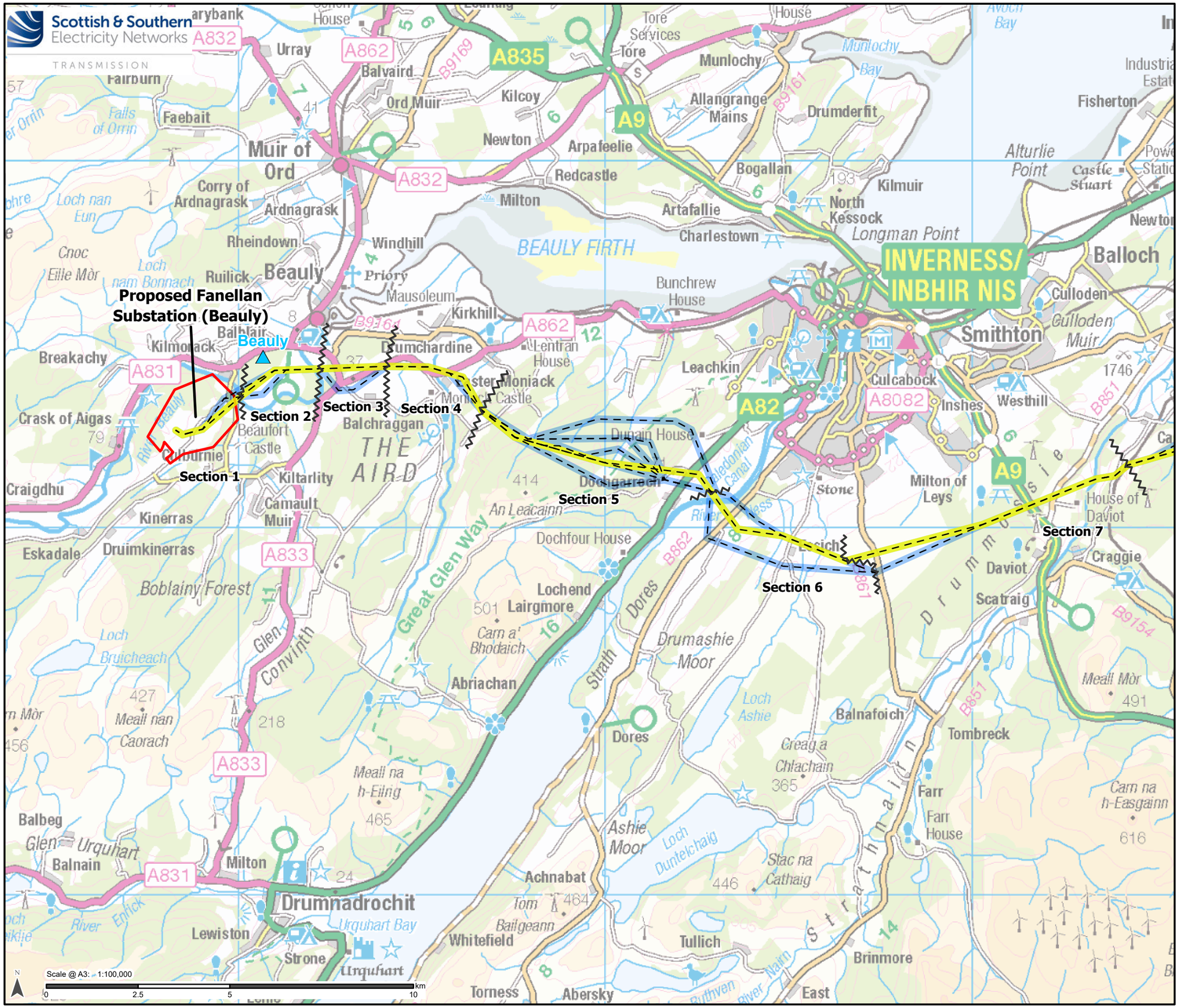

Legend

- Existing Substation
- Proposed Substation Site (Proposal of Application Notice (PAN) Boundary)
- Alignment Section Breaks
- Alignment Centreline
- Potential Alignment (200m wide)
- Alternative Alignment Options (200m wide)

Reproduced by permission of Ordnance Survey.
Crown copyright and database right 2025 all rights reserved.
Ordnance Survey Licence number AC0000813445.
SSEN Transmission take no responsibility for the release or accuracy of latest version Basemaps from Ordnance Survey

Project: Beauly to Blackhillock to New Deer to Peterhead 400kV OHL Project

Title: Figure 4.6 - Alignment Options
Page 1 of 6

Drawn by: MAL Date: 11/09/2025

Drawing: B2P-WSP-DA-70092380-111

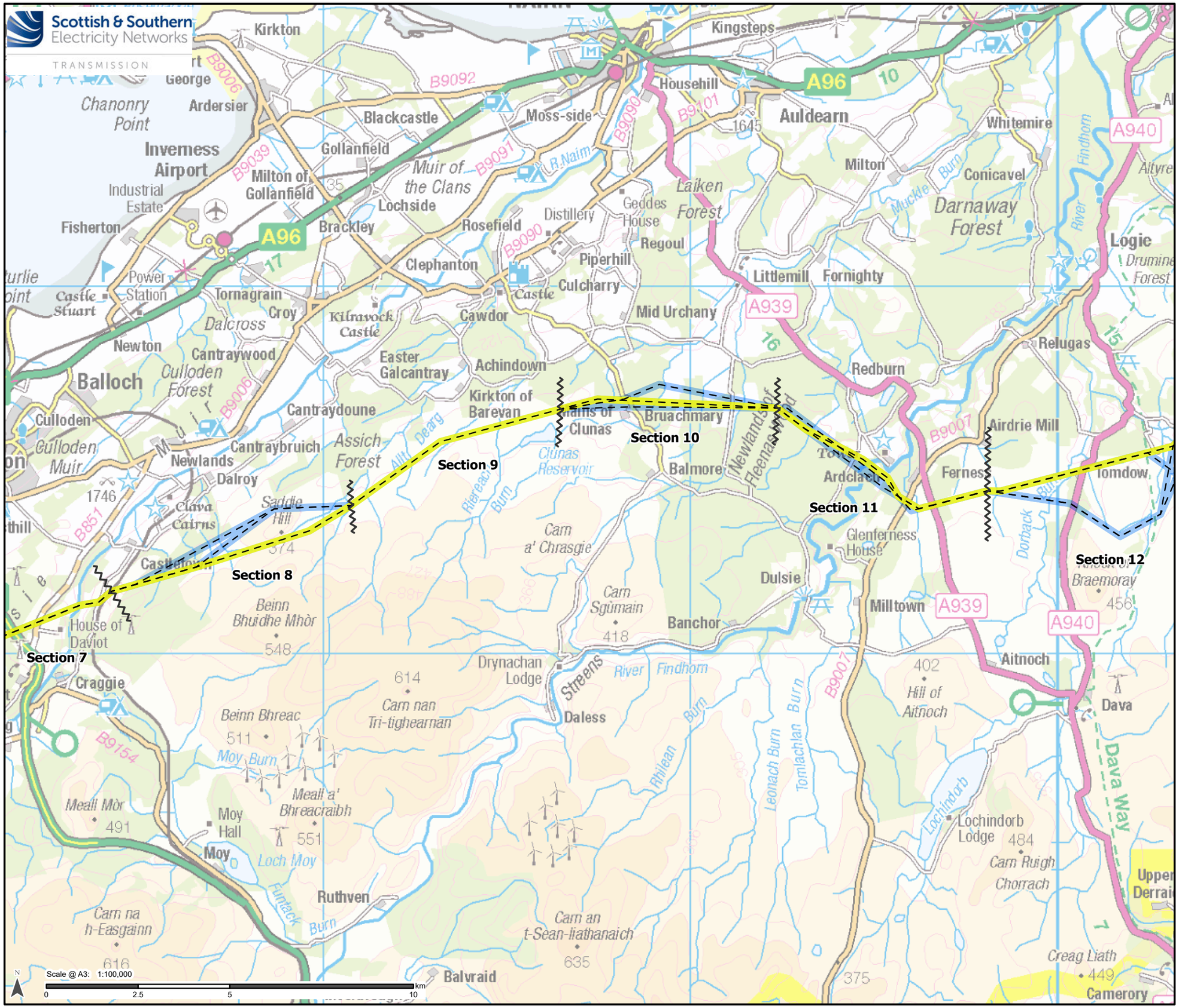

Legend

- Alignment Section Breaks
- Alignment Centreline
- Potential Alignment (200m wide)
- Alternative Alignment Options (200m wide)

Reproduced by permission of Ordnance Survey.
Crown copyright and database right 2025 all rights reserved.
Ordnance Survey Licence number AC0000813445.
SSEN Transmission take no responsibility for the release or accuracy of latest version Basemaps from Ordnance Survey

Project: Beauly to Blackhillock to New Deer to Peterhead 400kV OHL Project

Title: Figure 4.6 - Alignment Options
Page 2 of 6

Drawn by: MAL Date: 11/09/2025

Drawing: B2P-WSP-DA-70092380-111

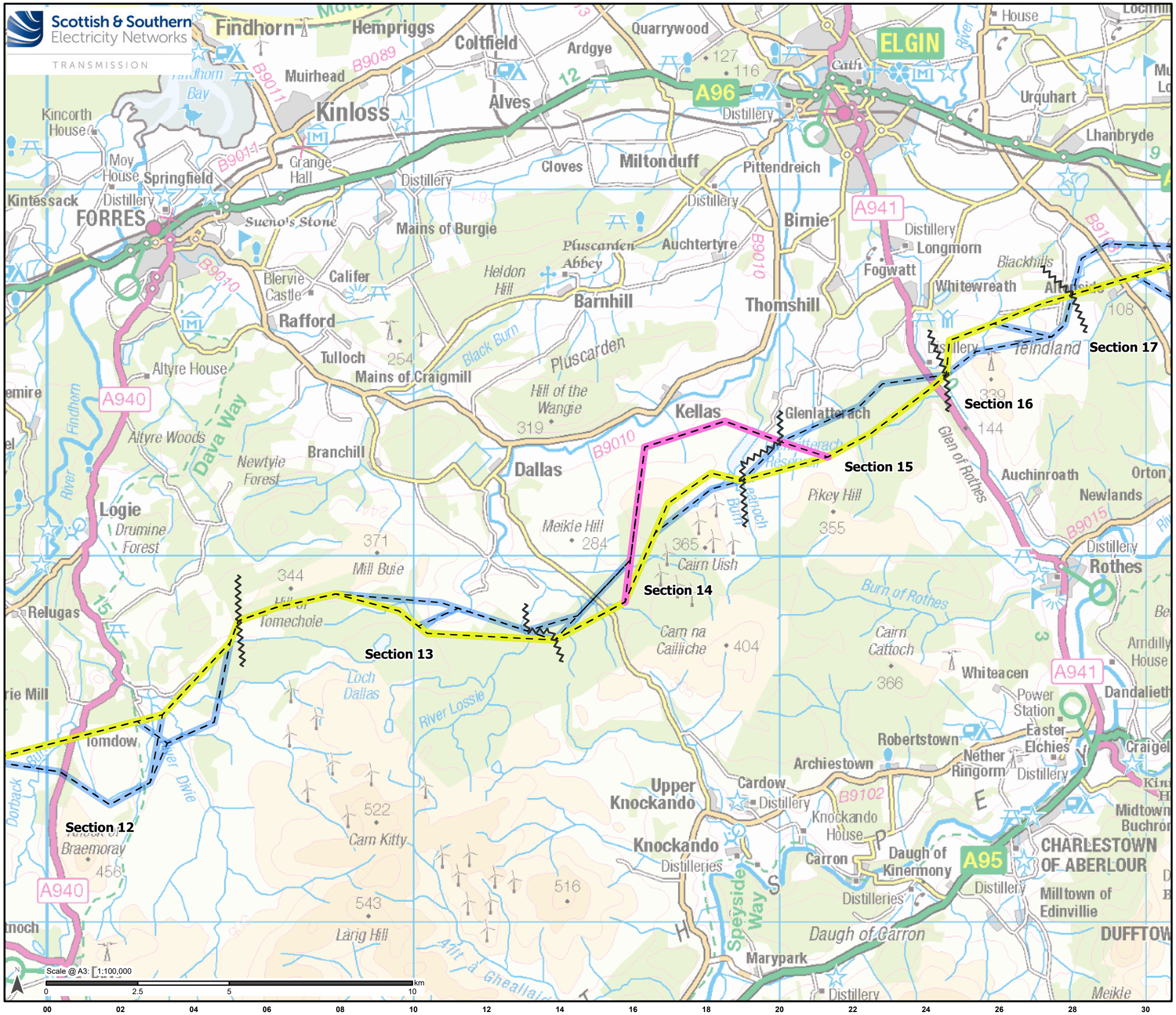

Legend

- Alignment Section Breaks
- Alignment Centreline
- Potential Alignment (200m wide)
- Alternative Alignment Options (200m wide)
- Kellas Alternative Alignment (200m wide)

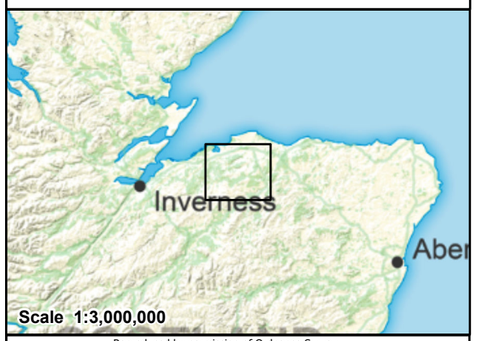

Reproduced by permission of Ordnance Survey.
Crown copyright and database right 2025 all rights reserved.
Ordnance Survey Licence number AC0000813445.
SSEN Transmission take no responsibility for the release or accuracy of latest version Basemaps from Ordnance Survey

Project: Beauly to Blackhillock to New Deer to Peterhead 400kV OHL Project

Title: Figure 4.6 - Alignment Options
Page 3 of 6

Drawn by: MAL Date: 11/09/2025

Drawing: B2P-WSP-DA-70092380-111

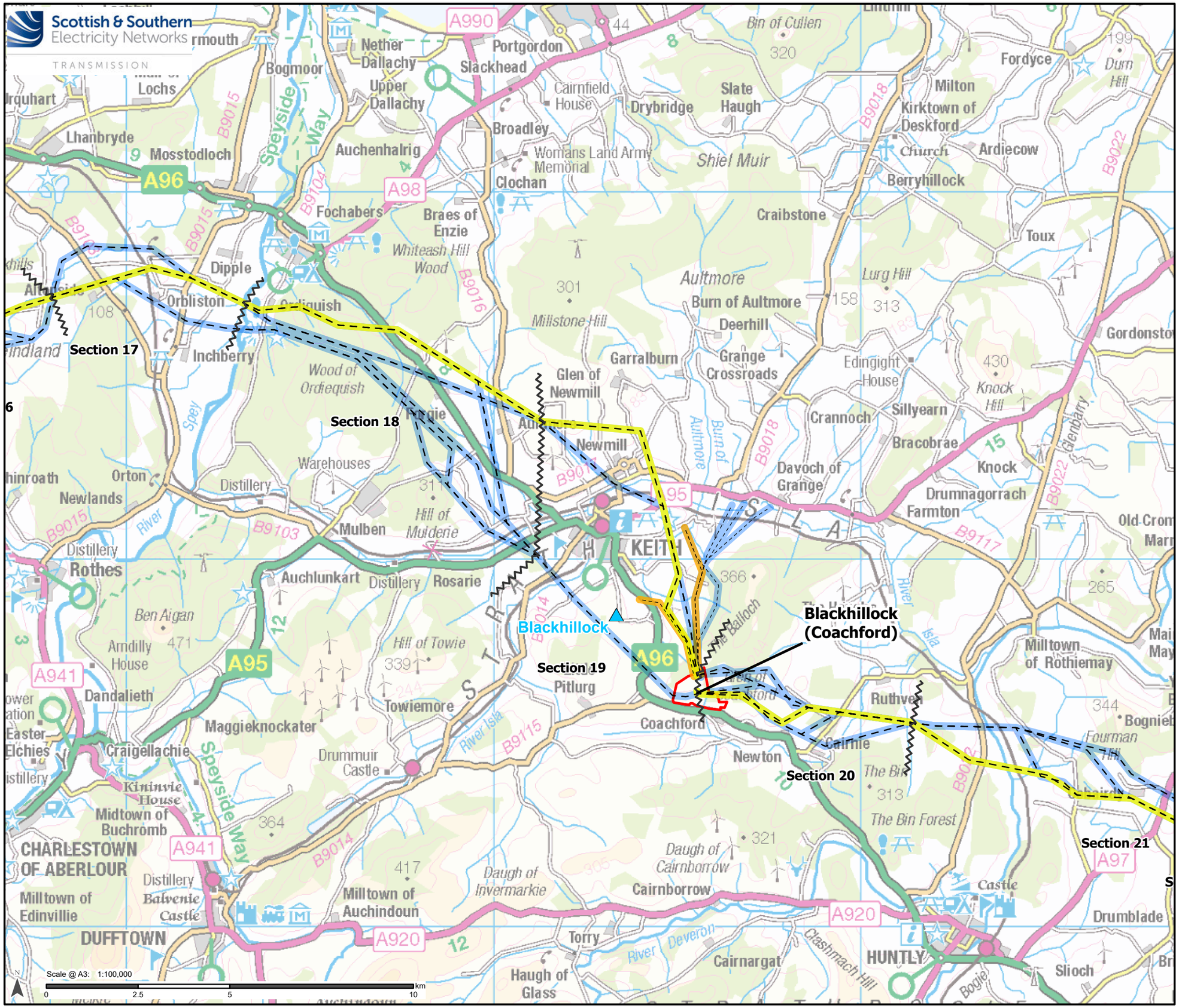

Legend

- Existing Substation
- Proposed Substation Site (Proposal of Application Notice (PAN) Boundary)
- Alignment Section Breaks
- Alignment Centreline
- Potential Alignment (200m wide)
- Alternative Alignment Options (200m wide)
- Potential Alignment for Diversion of Existing Blackhillock to Rothienorman OHL

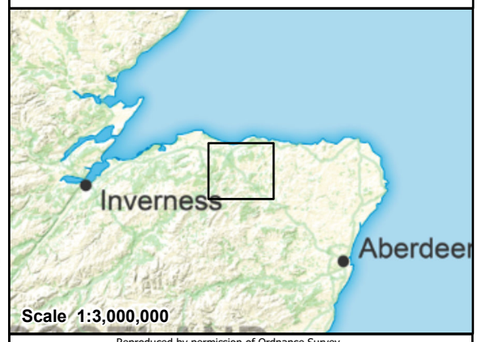

Reproduced by permission of Ordnance Survey.
Crown copyright and database right 2025 all rights reserved.
Ordnance Survey Licence number AC0000813445.
SSEN Transmission take no responsibility for the release or accuracy of latest version Basemaps from Ordnance Survey

Project: Beauly to Blackhillock to New Deer to Peterhead 400kV OHL Project

Title: Figure 4.6 - Alignment Options
Page 4 of 6

Drawn by: MAL Date: 11/09/2025

Drawing: B2P-WSP-DA-70092380-111

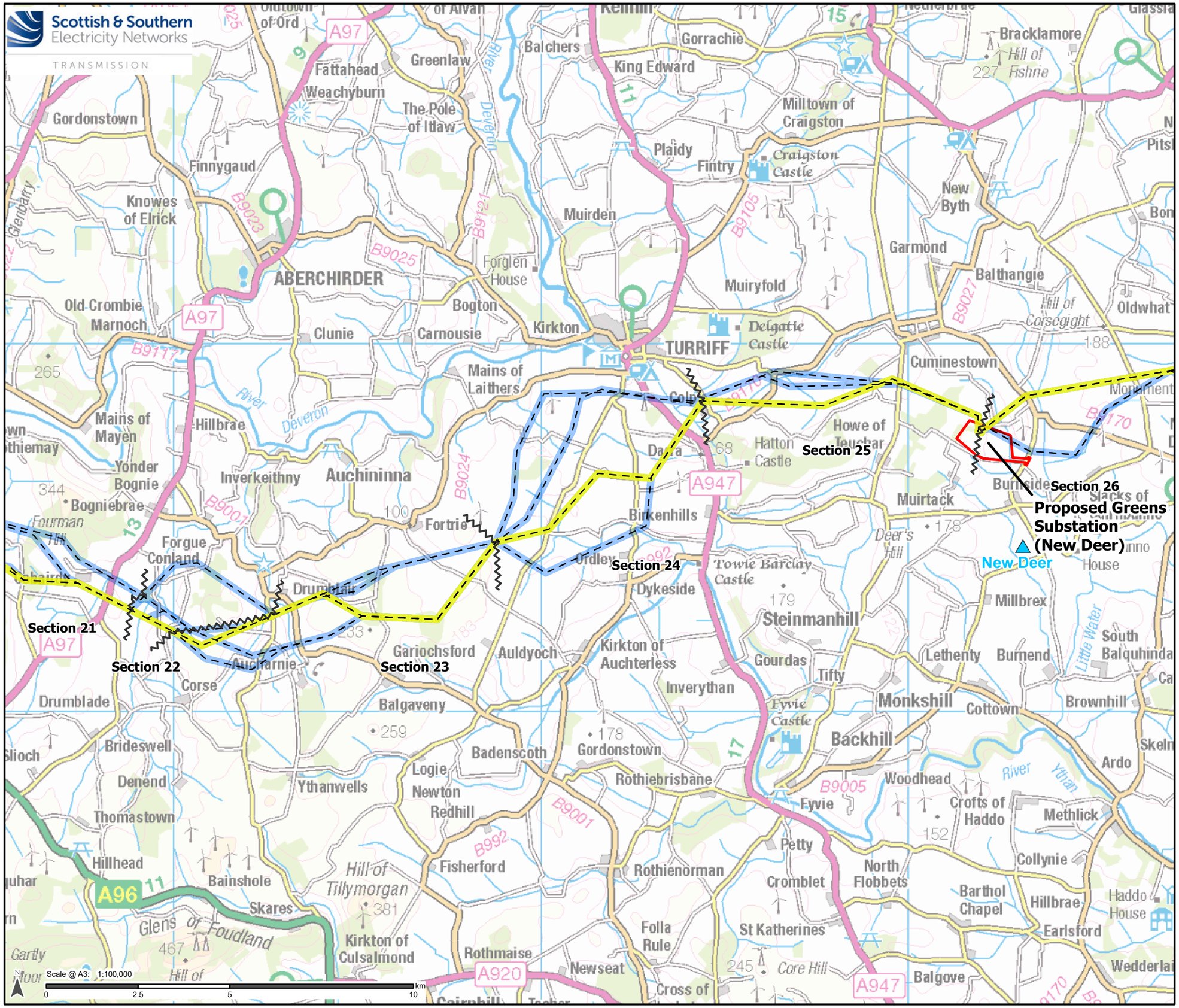

Legend

- Existing Substation
- Proposed Substation Site (Proposal of Application Notice (PAN) Boundary)
- Alignment Section Breaks
- Alignment Centreline
- Potential Alignment (200m wide)
- Alternative Alignment Options (200m wide)

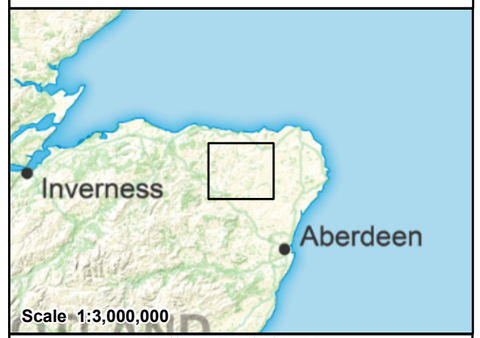

Reproduced by permission of Ordnance Survey.
Crown copyright and database right 2025 all rights reserved.
Ordnance Survey Licence number AC0000813445.
SSEN Transmission take no responsibility for the release or accuracy of latest version Basemaps from Ordnance Survey

Project: Beauly to Blackhillock to New Deer to Peterhead 400kV OHL Project

Title: Figure 4.6 - Alignment Options
Page 5 of 6

Drawn by: MAL Date: 11/09/2025

Drawing: B2P-WSP-DA-70092380-111

Scottish & Southern Electricity Networks
TRANSMISSION

Section 26
Proposed Greens Substation (New Deer)
New Deer

Section 27

Section 28

Section 29

Proposed Netherton Hub (Peterhead)
Peterhead

Scale @ A3: 1:100,000
0 2.5 5 10 km

Legend

- Existing Substation
- Proposed Substation Site (Proposal of Application Notice (PAN) Boundary)
- Alignment Section Breaks
- Alignment Centreline
- Potential Alignment (200m wide)
- Alternative Alignment Options (200m wide)

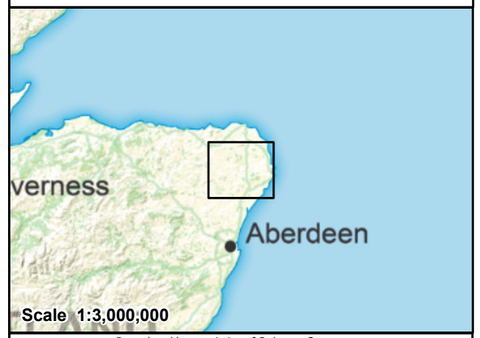

Reproduced by permission of Ordnance Survey.
Crown copyright and database right 2025 all rights reserved.
Ordnance Survey Licence number AC0000813445.
SSEN Transmission take no responsibility for the release or accuracy of latest version Basemaps from Ordnance Survey

Project: Beauly to Blackhillock to New Deer to Peterhead 400kV OHL Project

Title: Figure 4.6 - Alignment Options
Page 6 of 6

Drawn by: MAL Date: 11/09/2025

Drawing: B2P-WSP-DA-70092380-111