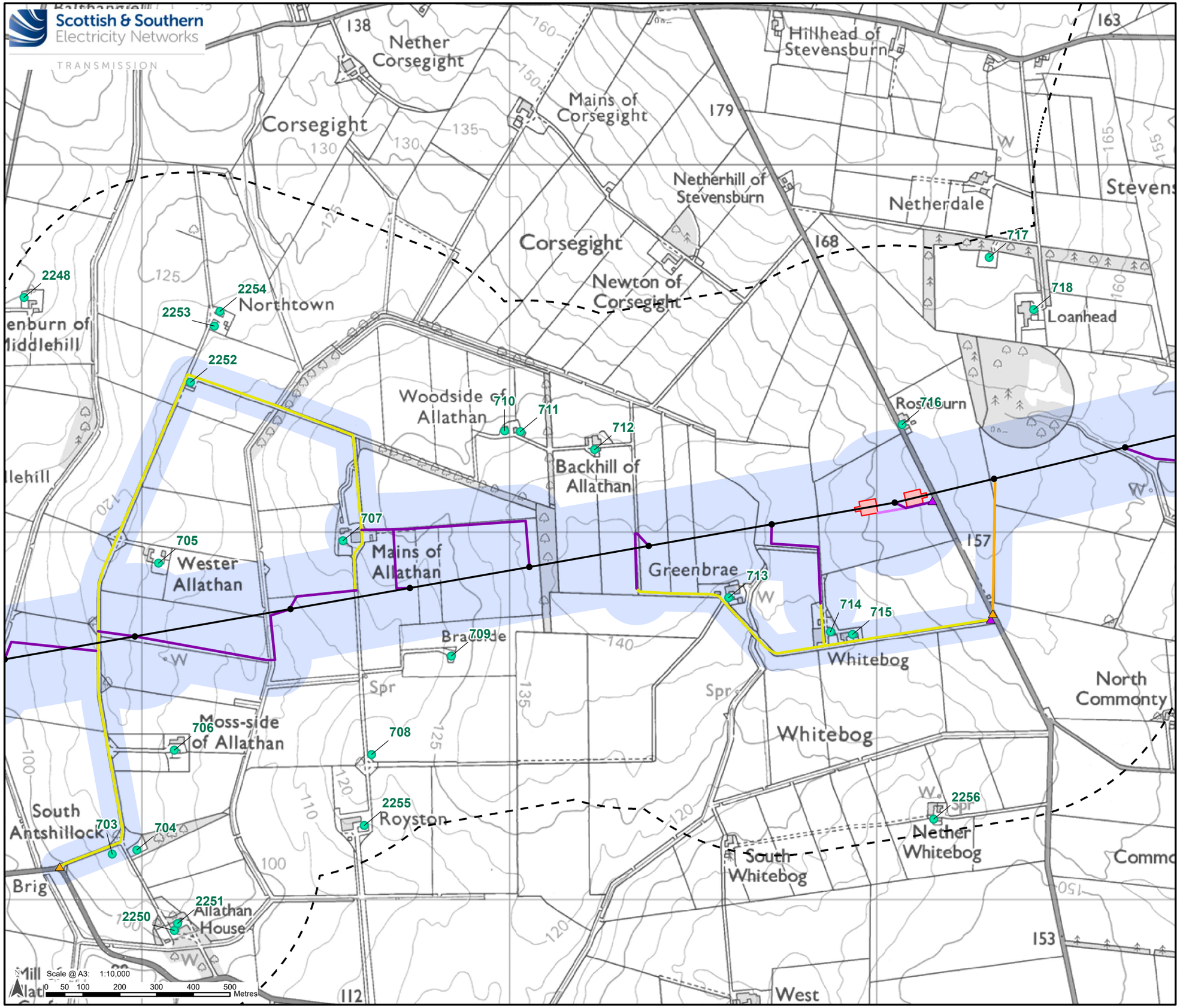

Legend

Limit of Deviation - Proposed Development

500 m Buffer of the Limit of Deviation

Development for which Section 37 Consent is Sought

Proposed OHL Alignment - 400 kV

Proposed Tower - 400 kV

Ancillary Development

Proposed Conductor Pulling Area (EPZ)

Existing Access – Upgrade – Good / Fair Condition

Existing Access – Upgrade – Poor Condition

Proposed Access – ATV or Temporary Trackway

Proposed Access – Temporary

Proposed Bellmouth - Temporary

Proposed Bellmouth - Upgrade

Noise Sensitive Receptor

Noise Sensitive Receptor and ID

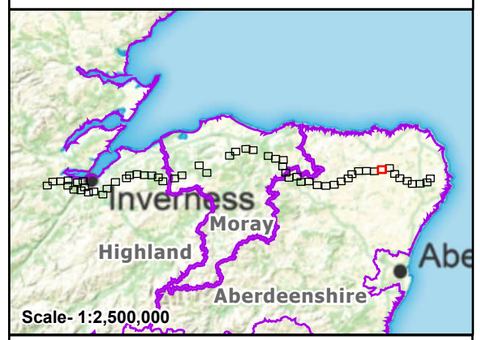

Reproduced by permission of Ordnance Survey.
Crown copyright and database right 2025 all rights reserved.
Ordnance Survey Licence number AC0000813445.
SSEN Transmission take no responsibility for the release or accuracy of latest version Basemaps from Ordnance Survey

Project: Beauly to Blackhillock to New Deer to Peterhead 400 kV OHL Project

Title: Figure 15.1 - Noise Sensitive Receptors (NSRs)
Page 49 of 90

Drawn by: MAL

Date: 19/09/2025

Drawing: B2P-WSP-DA-70092380-190

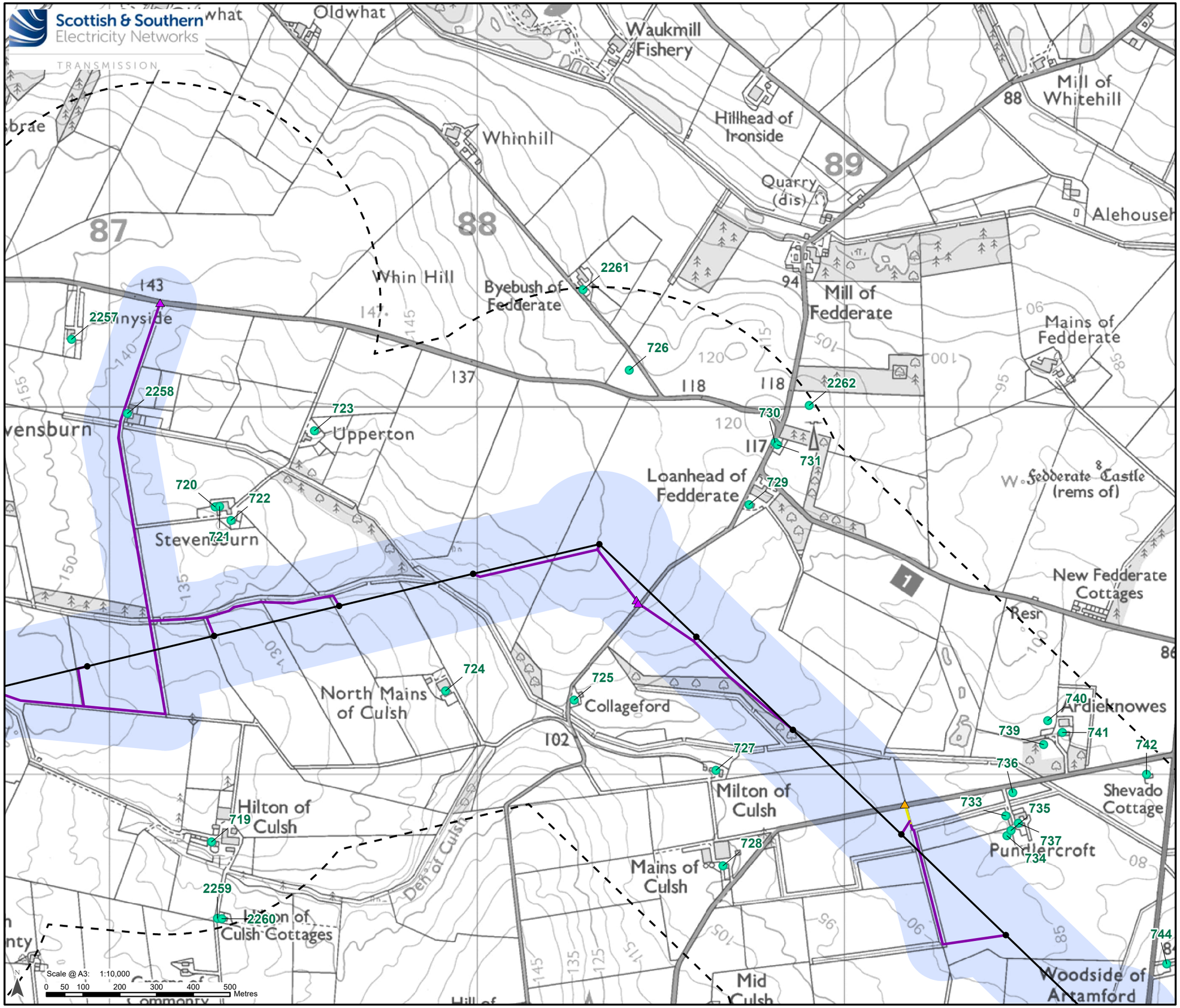

Legend

- Limit of Deviation - Proposed Development
- 500 m Buffer of the Limit of Deviation

Development for which Section 37 Consent is Sought

- Proposed OHL Alignment - 400 kV
- Proposed Tower - 400 kV
- Existing Access – Upgrade – Good / Fair Condition
- Proposed Access – Temporary
- Proposed Bellmouth - Temporary
- Proposed Bellmouth - Upgrade

Noise Sensitive Receptor

- Noise Sensitive Receptor and ID

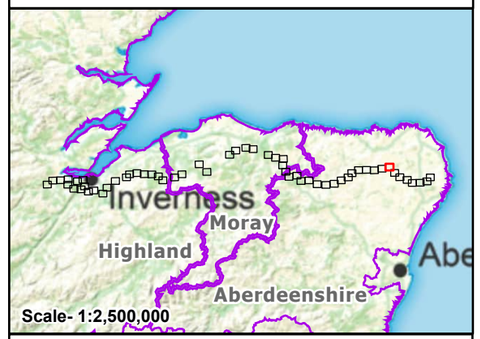

Reproduced by permission of Ordnance Survey.
Crown copyright and database right 2025 all rights reserved.
Ordnance Survey Licence number AC0000813445.
SSEN Transmission take no responsibility for the release or accuracy of latest version Basemaps from Ordnance Survey

Project: Beauly to Blackhillock to New Deer to Peterhead 400 kV OHL Project

Title: Figure 15.1 - Noise Sensitive Receptors (NSRs)
Page 50 of 90

Drawn by: MAL Date: 19/09/2025

Drawing: B2P-WSP-DA-70092380-190

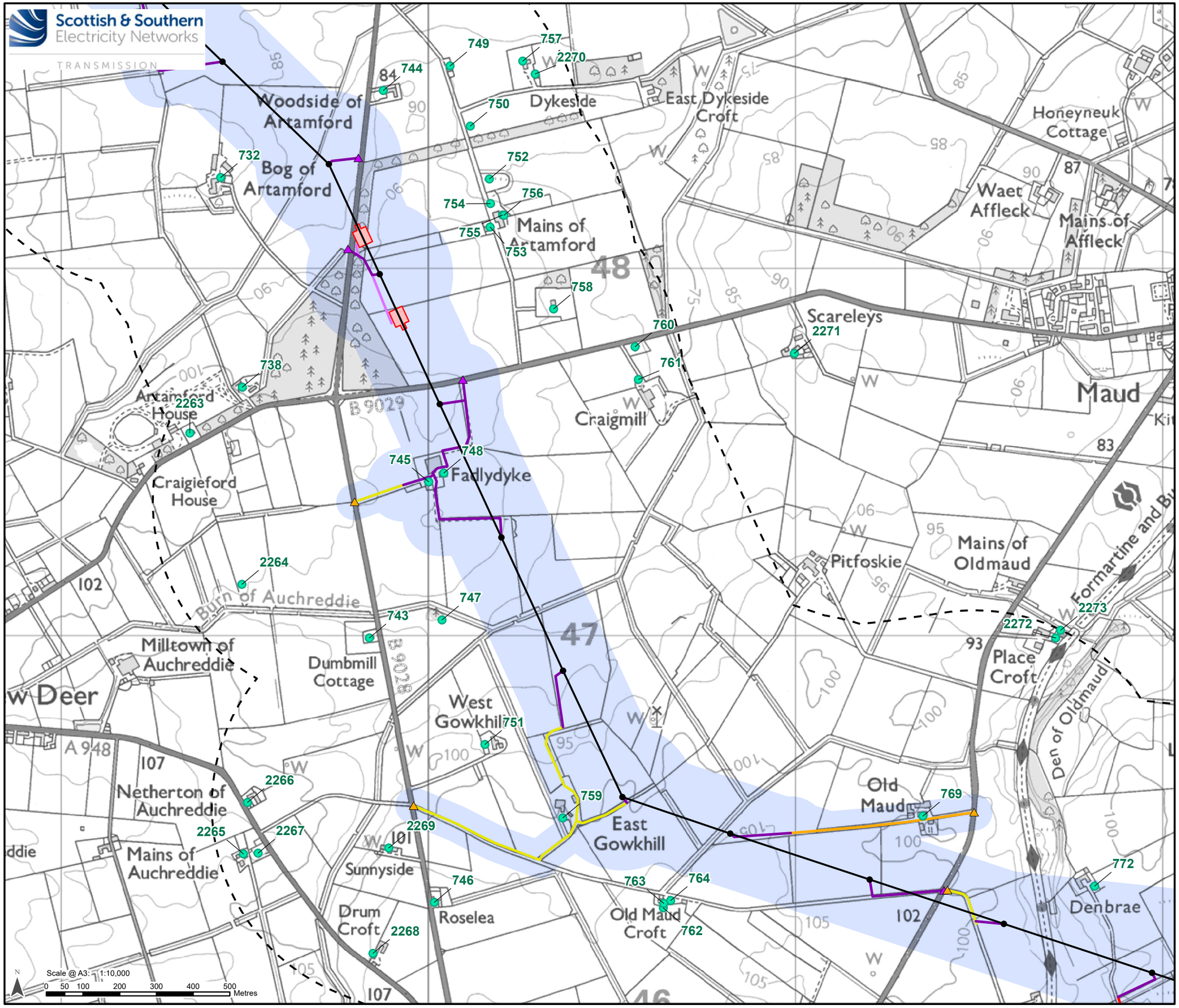

Legend

- Limit of Deviation - Proposed Development
- 500 m Buffer of the Limit of Deviation

Development for which Section 37 Consent is Sought

- Proposed OHL Alignment - 400 kV
- Proposed Tower - 400 kV

Ancillary Development

- Proposed Conductor Pulling Area (EPZ)
- Existing Access – Upgrade – Good / Fair Condition
- Existing Access – Upgrade – Poor Condition
- Existing Access – Upgrade – Very Poor Condition
- Proposed Access – ATV or Temporary Trackway
- Proposed Access – Temporary
- Proposed Bellmouth - Temporary
- Proposed Bellmouth - Upgrade

Noise Sensitive Receptor

- Noise Sensitive Receptor and ID

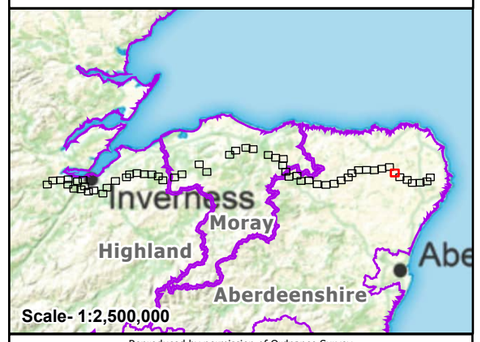

Reproduced by permission of Ordnance Survey.
Crown copyright and database right 2025 all rights reserved.
Ordnance Survey Licence number AC0000813445.
SSEN Transmission take no responsibility for the release or accuracy of latest version Basemaps from Ordnance Survey

Project: Beauly to Blackhillock to New Deer to Peterhead 400 kV OHL Project

Title: Figure 15.1 - Noise Sensitive Receptors (NSRs)
Page 51 of 90

Drawn by: MAL Date: 19/09/2025

Drawing: B2P-WSP-DA-70092380-190

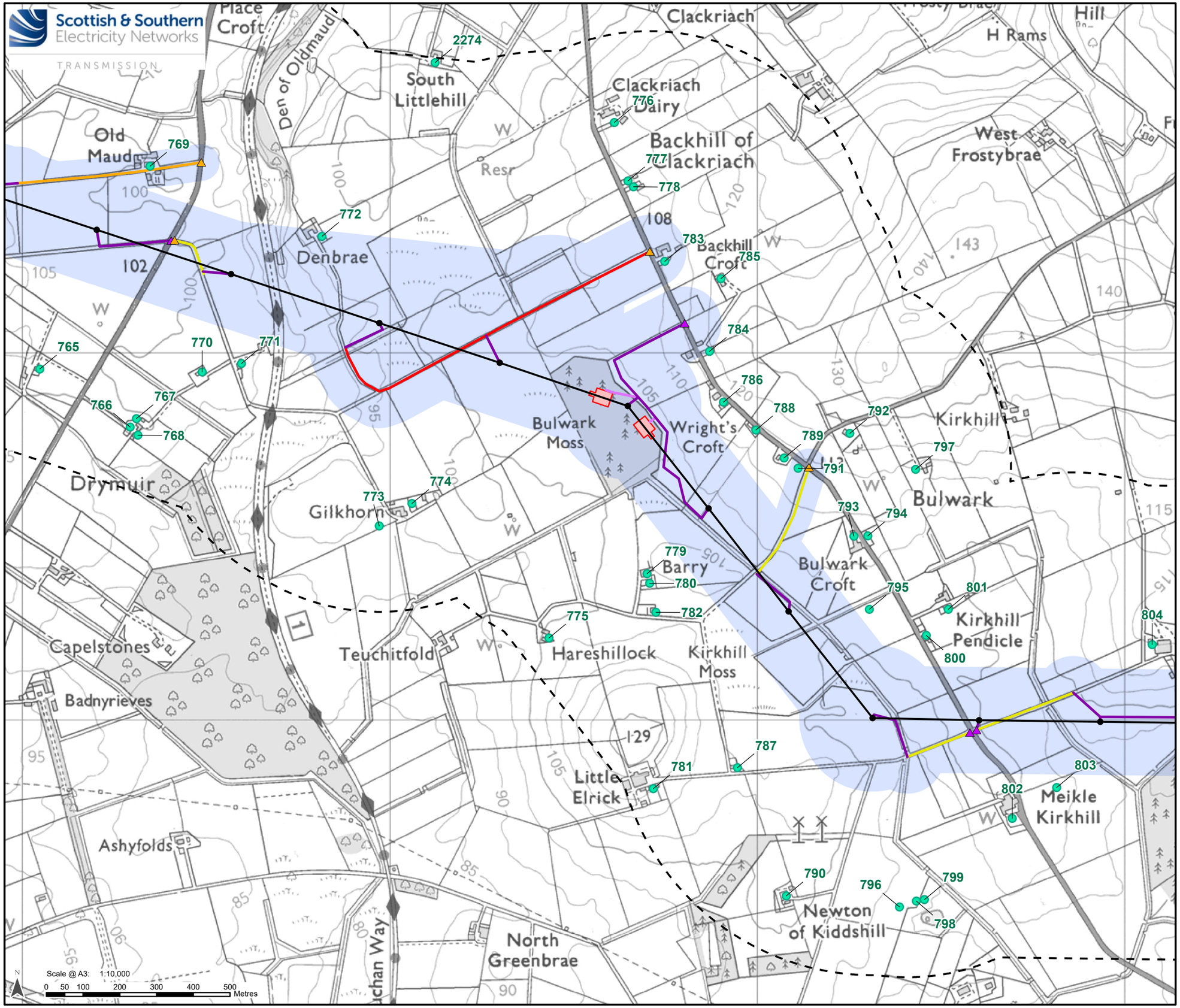

Legend

- Limit of Deviation - Proposed Development
- 500 m Buffer of the Limit of Deviation

Development for which Section 37 Consent is Sought

- Proposed OHL Alignment - 400 kV
- Proposed Tower - 400 kV

Ancillary Development

- Proposed Conductor Pulling Area (EPZ)
- Existing Access – Upgrade – Good / Fair Condition
- Existing Access – Upgrade – Poor Condition
- Existing Access – Upgrade – Very Poor Condition
- Proposed Access – ATV or Temporary Trackway
- Proposed Access – Temporary
- Proposed Bellmouth - Temporary
- Proposed Bellmouth - Upgrade

Noise Sensitive Receptor

- Noise Sensitive Receptor and ID

Reproduced by permission of Ordnance Survey.
Crown copyright and database right 2025 all rights reserved.
Ordnance Survey Licence number AC0000813445.
SSEN Transmission take no responsibility for the release or accuracy of latest version Basemaps from Ordnance Survey

Project: Beauly to Blackhillock to New Deer to Peterhead 400 kV OHL Project

Title: Figure 15.1 - Noise Sensitive Receptors (NSRs)
Page 52 of 90

Drawn by: MAL Date: 19/09/2025

Drawing: B2P-WSP-DA-70092380-190

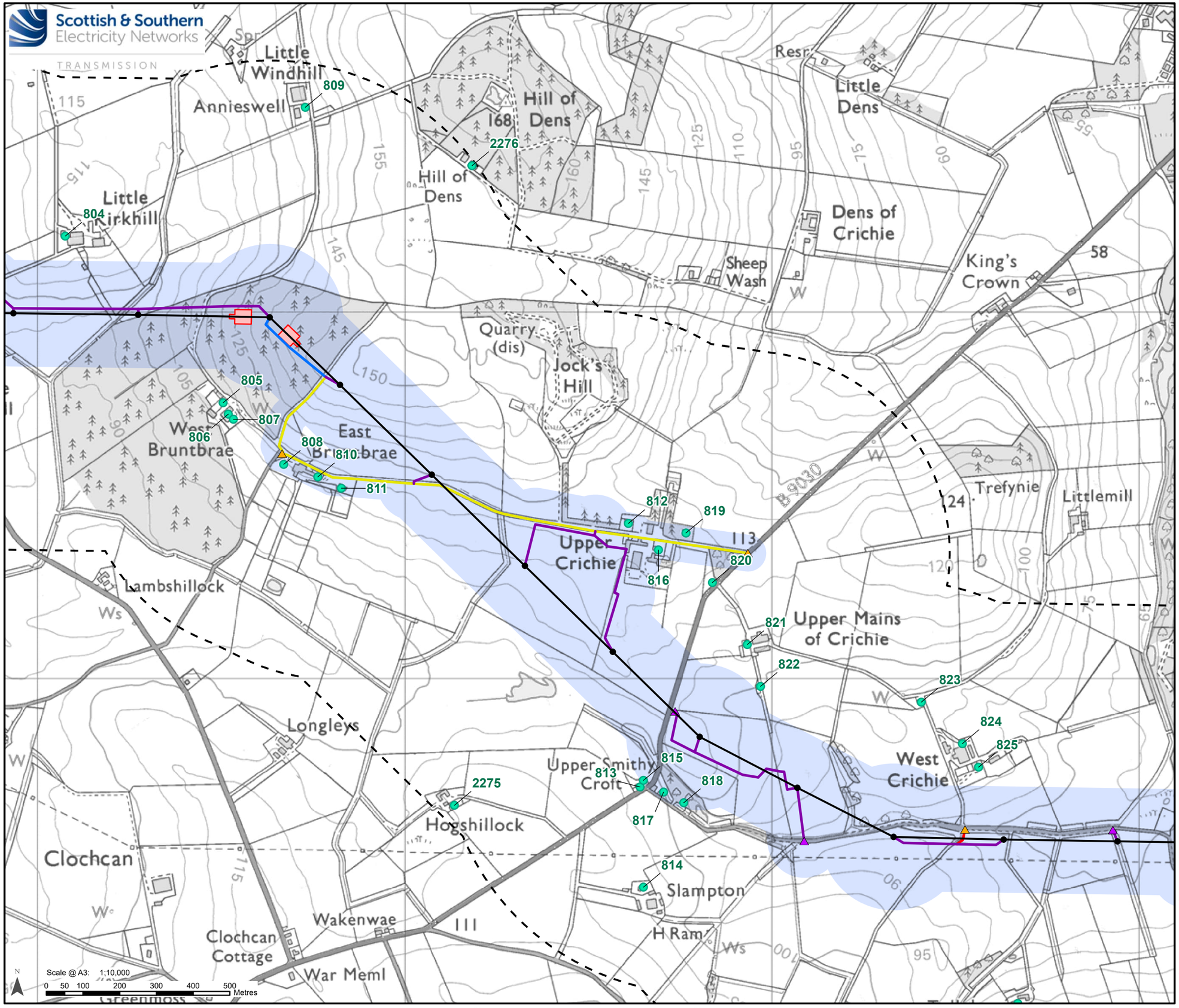

Legend

- Limit of Deviation - Proposed Development
- 500 m Buffer of the Limit of Deviation

Development for which Section 37 Consent is Sought

- Proposed OHL Alignment - 400 kV
- Proposed Tower - 400 kV

Ancillary Development

- Proposed Conductor Pulling Area (EPZ)
- Existing Access – Upgrade – Good / Fair Condition
- Existing Access – Upgrade – Very Poor Condition
- Proposed Access – Permanent
- Proposed Access – Temporary
- Proposed Bellmouth - Temporary
- Proposed Bellmouth - Upgrade

Noise Sensitive Receptor

- Noise Sensitive Receptor and ID

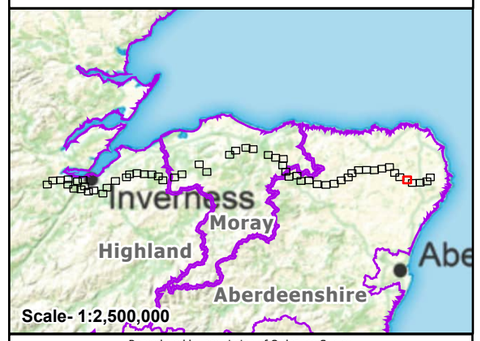

Reproduced by permission of Ordnance Survey.
Crown copyright and database right 2025 all rights reserved.
Ordnance Survey Licence number AC0000813445.
SSEN Transmission take no responsibility for the release or accuracy of latest version Basemaps from Ordnance Survey

Project: Beauly to Blackhillock to New Deer to Peterhead 400 kV OHL Project

Title: Figure 15.1 - Noise Sensitive Receptors (NSRs)
Page 53 of 90

Drawn by: MAL Date: 19/09/2025

Drawing: B2P-WSP-DA-70092380-190

Scottish & Southern Electricity Networks
TRANSMISSION

Upper Mains of Crichie
Littlemill
West Crichie
Woodside Croft
Woodfield
Turfhill of Auchtylair
Smithy Croft
Coynach Hill
Brae of Coynach
North Auchtylair
Tollybrae
Kinnadie
Upp Kinnadie
Marnabogs
Kinnadie Hill
South Auchtylair
Skelmuir Cottages
Skelmuir
Backhill of Kinnadie
Lambhillock
Nether Heads
Burnend
Heads of Skelmuir
Spital
Quarry (dis)
Moss-side of Crichie
West Burnend
North Howe
Stonekiln
West Newton

2279 2289 2290 2291 2292 2293 823 824 825 826 827 828 829 830 831 832 833 834 835 836 837 838 839 840 841 842 843 844 845 846 847 848 849

Scale @ A3: 1:10,000
0 50 100 200 300 400 500 Metres

Legend

- Limit of Deviation - Proposed Development
- 500 m Buffer of the Limit of Deviation

Development for which Section 37 Consent is Sought

- Proposed OHL Alignment - 400 kV
- Proposed Tower - 400 kV

Ancillary Development

- Proposed Conductor Pulling Area (EPZ)
- Existing Access – Upgrade – Very Poor Condition
- Proposed Access – ATV or Temporary Trackway
- Proposed Access – Temporary
- Proposed Bellmouth - Temporary
- Proposed Bellmouth - Upgrade

Noise Sensitive Receptor

- Noise Sensitive Receptor and ID

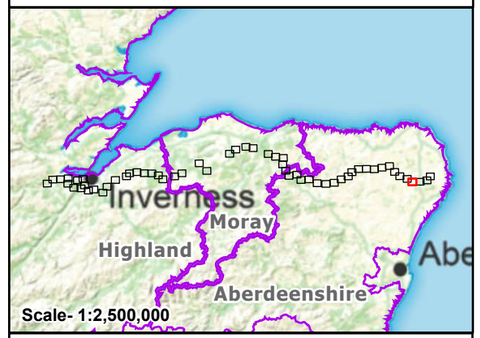

Reproduced by permission of Ordnance Survey.
Crown copyright and database right 2025 all rights reserved.
Ordnance Survey Licence number AC0000813445.
SSEN Transmission take no responsibility for the release or accuracy of latest version Basemaps from Ordnance Survey

Project: Beauly to Blackhillock to New Deer to Peterhead 400 kV OHL Project

Title: Figure 15.1 - Noise Sensitive Receptors (NSRs)
Page 54 of 90

Drawn by: MAL Date: 19/09/2025

Drawing: B2P-WSP-DA-70092380-190

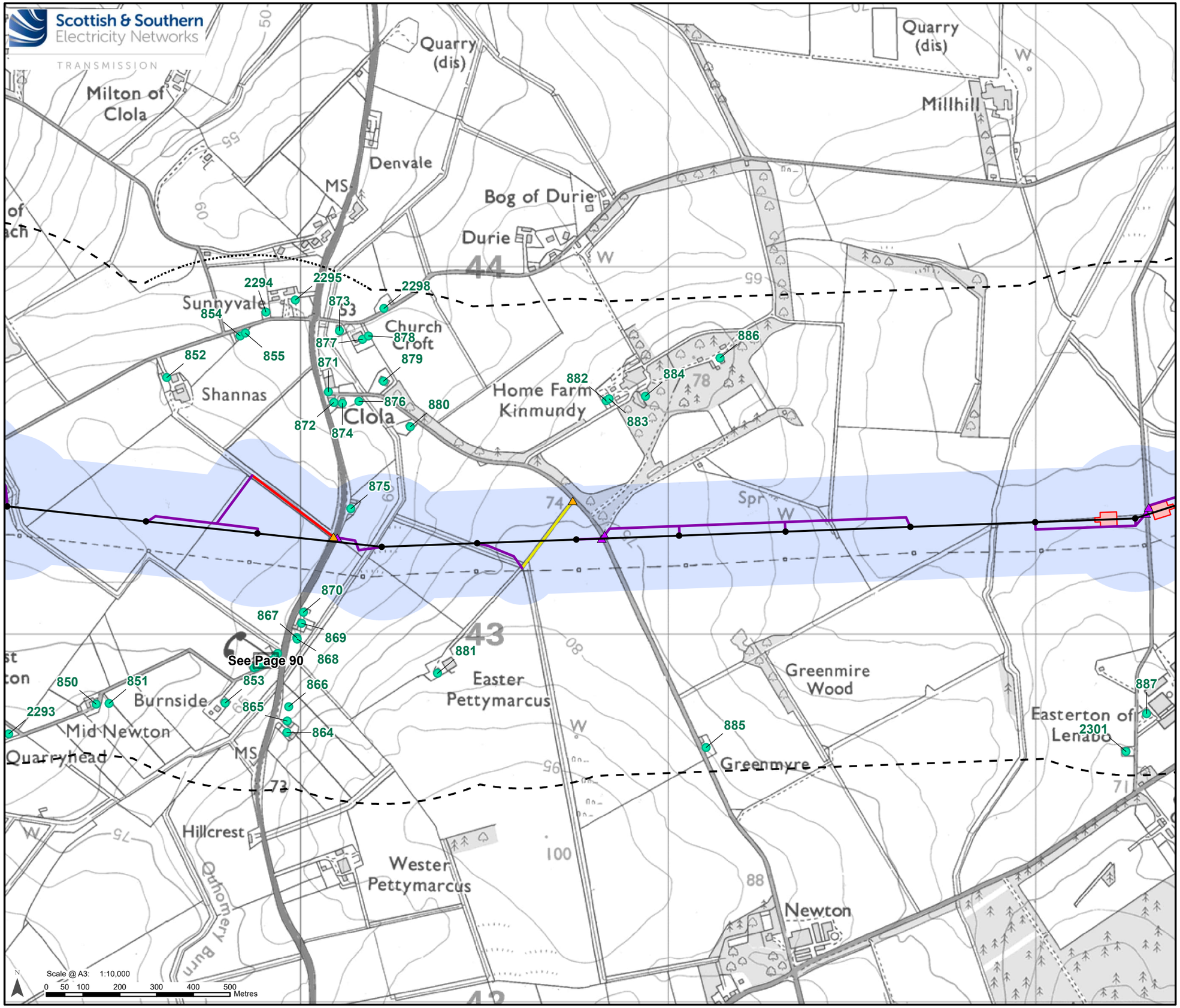

Legend

- Limit of Deviation - Proposed Development
- 500 m Buffer of the Limit of Deviation

Development for which Section 37 Consent is Sought

- Proposed OHL Alignment - 400 kV
- Proposed Tower - 400 kV

Ancillary Development

- Proposed Conductor Pulling Area (EPZ)
- Existing Access – Upgrade – Good / Fair Condition
- Existing Access – Upgrade – Very Poor Condition
- Proposed Access – Temporary
- Proposed Bellmouth - Temporary
- Proposed Bellmouth - Upgrade

Noise Sensitive Receptor

- Noise Sensitive Receptor and ID

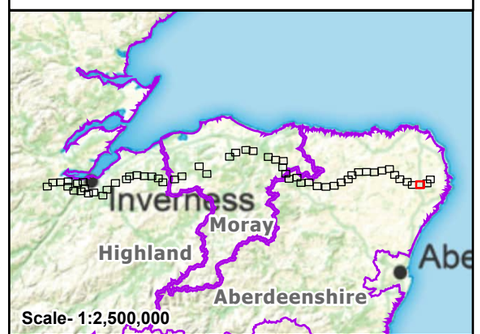

Reproduced by permission of Ordnance Survey.
Crown copyright and database right 2025 all rights reserved.
Ordnance Survey Licence number AC0000813445.
SSEN Transmission take no responsibility for the release or accuracy of latest version Basemaps from Ordnance Survey

Project: Beauly to Blackhillock to New Deer to Peterhead 400 kV OHL Project

Title: Figure 15.1 - Noise Sensitive Receptors (NSRs)
Page 55 of 90

Drawn by: MAL Date: 19/09/2025

Drawing: B2P-WSP-DA-70092380-190

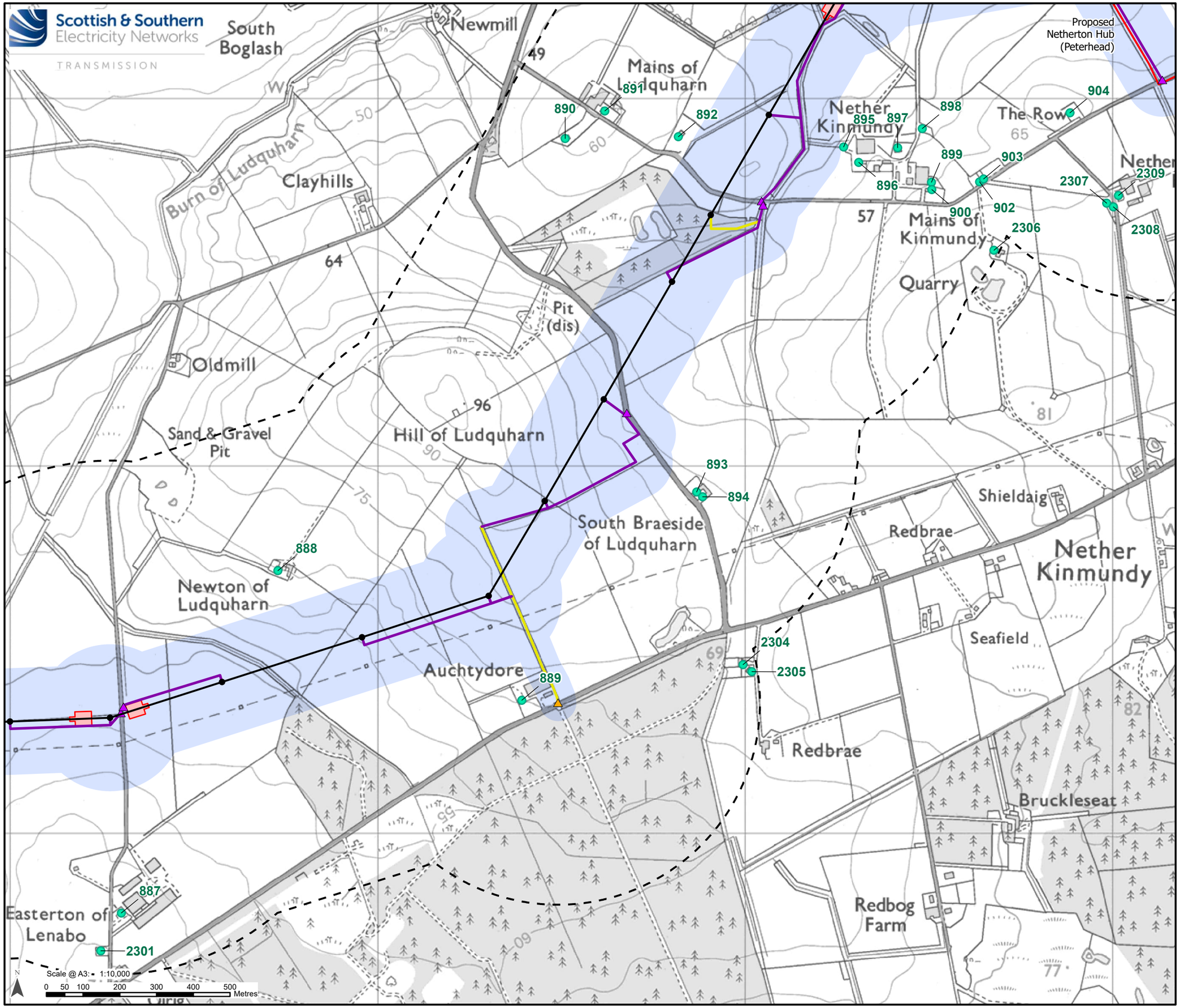

Legend

- Proposed Substation Site Planning Red Line Boundary
- Limit of Deviation - Proposed Development
- 500 m Buffer of the Limit of Deviation

Development for which Section 37 Consent is Sought

- Proposed OHL Alignment - 400 kV
- Proposed Tower - 400 kV

Ancillary Development

- Proposed Conductor Pulling Area (EPZ)
- Existing Access – Upgrade – Good / Fair Condition
- Proposed Access – Temporary
- Proposed Bellmouth - Temporary
- Proposed Bellmouth - Upgrade

Noise Sensitive Receptor

- Noise Sensitive Receptor and ID

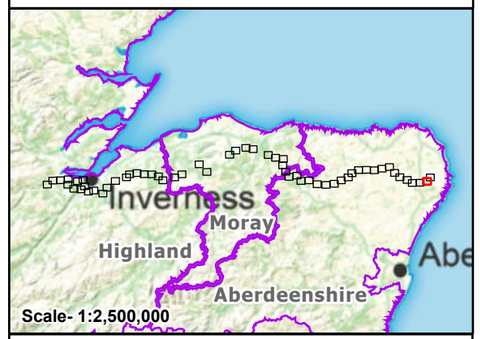

Reproduced by permission of Ordnance Survey.
Crown copyright and database right 2025 all rights reserved.
Ordnance Survey Licence number AC0000813445.
SSEN Transmission take no responsibility for the release or accuracy of latest version Basemaps from Ordnance Survey

Project: Beauly to Blackhillock to New Deer to Peterhead 400 kV OHL Project

Title: Figure 15.1 - Noise Sensitive Receptors (NSRs)
Page 56 of 90

Drawn by: MAL Date: 19/09/2025

Drawing: B2P-WSP-DA-70092380-190

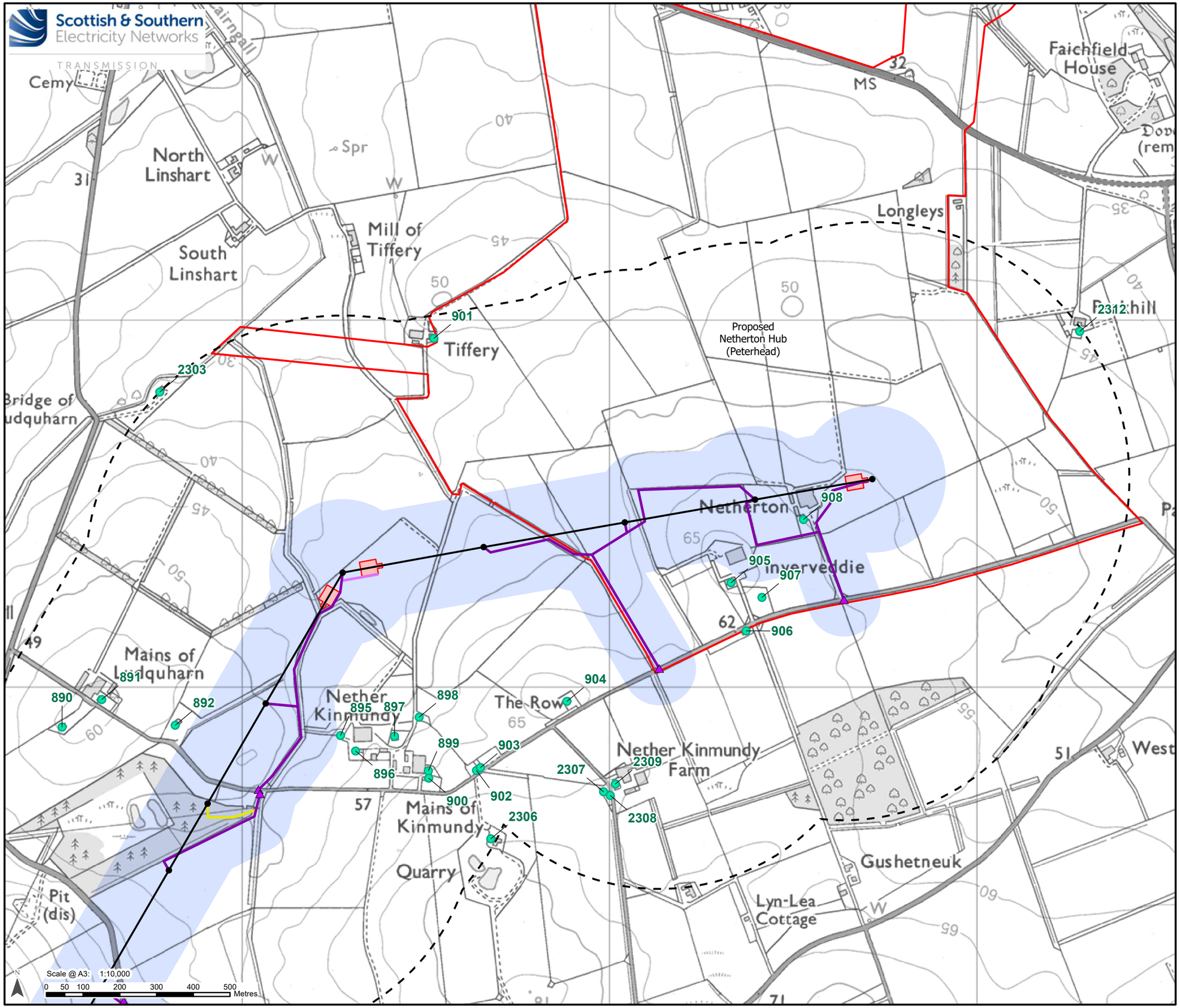

Legend

- Proposed Substation Site Planning Red Line Boundary
- Limit of Deviation - Proposed Development
- 500 m Buffer of the Limit of Deviation

Development for which Section 37 Consent is Sought

- Proposed OHL Alignment - 400 kV
- Proposed Tower - 400 kV

Ancillary Development

- Proposed Conductor Pulling Area (EPZ)
- Existing Access – Upgrade – Good / Fair Condition
- Proposed Access – ATV or Temporary Trackway
- Proposed Access – Temporary
- Proposed Bellmouth - Temporary

Noise Sensitive Receptor

- Noise Sensitive Receptor and ID

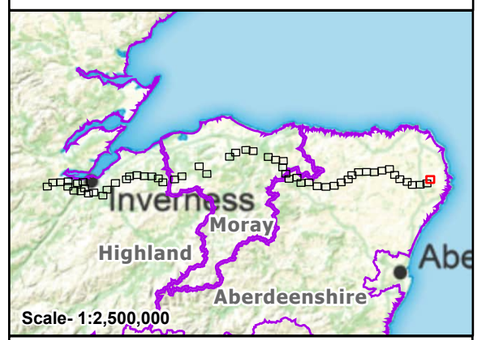

Reproduced by permission of Ordnance Survey.
Crown copyright and database right 2025 all rights reserved.
Ordnance Survey Licence number AC0000813445.
SSEN Transmission take no responsibility for the release or accuracy of latest version Basemaps from Ordnance Survey

Project: Beauly to Blackhillock to New Deer to Peterhead 400 kV OHL Project

Title: Figure 15.1 - Noise Sensitive Receptors (NSRs)
Page 57 of 90

Drawn by: MAL Date: 19/09/2025

Drawing: B2P-WSP-DA-70092380-190

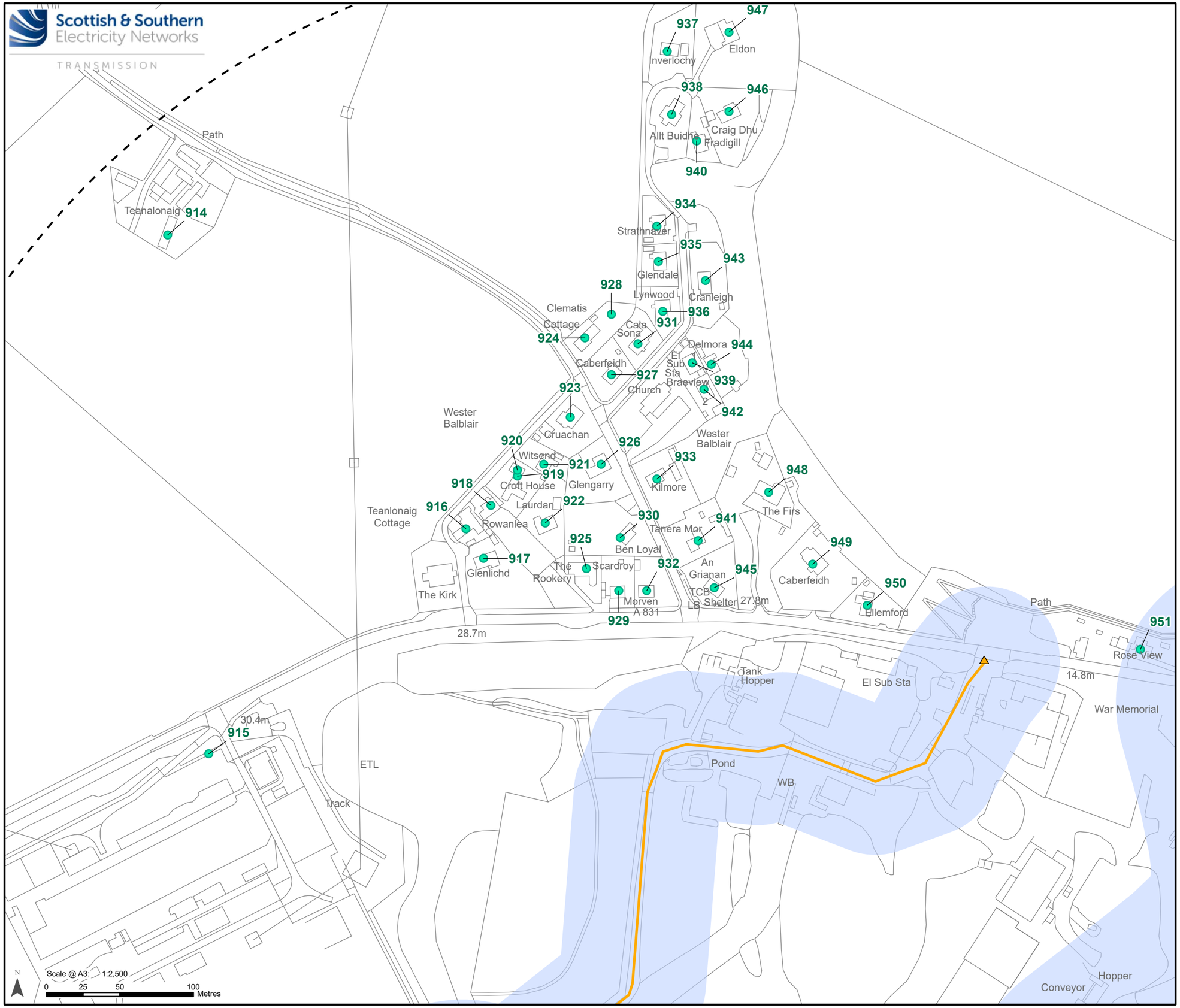

Legend

Limit of Deviation - Proposed Development

500 m Buffer of the Limit of Deviation

Ancillary Development

Proposed Bellmouth - Upgrade

Existing Access – Upgrade – Poor Condition

Noise Sensitive Receptor

Noise Sensitive Receptor and ID

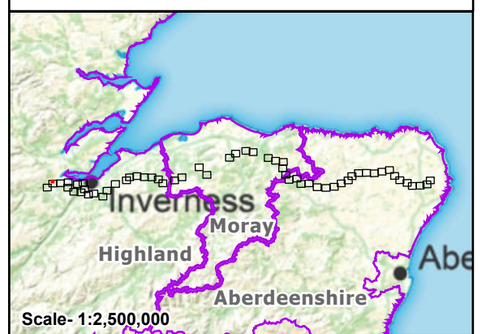

Reproduced by permission of Ordnance Survey.
Crown copyright and database right 2025 all rights reserved.
Ordnance Survey Licence number AC0000813445.
SSEN Transmission take no responsibility for the release or accuracy of latest version Basemaps from Ordnance Survey

Project: Beauly to Blackhillock to New Deer to Peterhead 400 kV OHL Project

Title: Figure 15.1 - Noise Sensitive Receptors (NSRs)
Page 58 of 90

Drawn by: MAL Date: 19/09/2025

Drawing: B2P-WSP-DA-70092380-190

Scottish & Southern Electricity Networks
TRANSMISSION

Track
8.8m
Teawig Farm Cottages
954
953
7.6m
952
Teawig
FB
Mean High Water Springs
MLWS
Co Const Bdy CCLW
Mud
8.3m
MHWS
River Beauly
961
964
959
958
957
960
973
974
Pond
Pond
970
956
967
972
Beauly Holiday Park
969
965
968
971
966
955
MLWS
963
962
8.3m
A
Shelter 862
951
Rose View
14.8m
A 831
War Memorial
9.2m
Lovat Bridge
6.5m
5.5m
A 862
Corff Buildings
Scale @ A3: 1:2,500
0 25 50 100 Metres
N

Legend

- Limit of Deviation - Proposed Development
- 500 m Buffer of the Limit of Deviation

Ancillary Development

- Proposed Bellmouth - Upgrade
- Proposed Access – ATV or Temporary Trackway

Noise Sensitive Receptor

- Noise Sensitive Receptor and ID

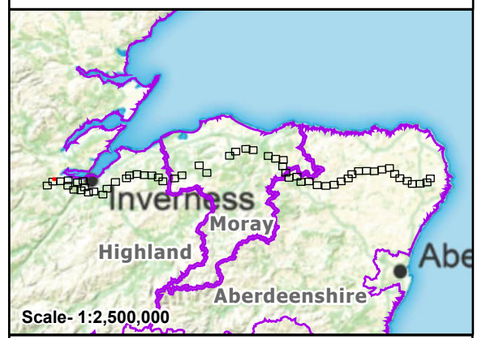

Reproduced by permission of Ordnance Survey.
Crown copyright and database right 2025 all rights reserved.
Ordnance Survey Licence number AC0000813445.
SSEN Transmission take no responsibility for the release or accuracy of latest version Basemaps from Ordnance Survey

Project: Beauly to Blackhillock to New Deer to Peterhead 400 kV OHL Project

Title: Figure 15.1 - Noise Sensitive Receptors (NSRs)
Page 59 of 90

Drawn by: MAL Date: 19/09/2025

Drawing: B2P-WSP-DA-70092380-190

Scottish & Southern Electricity Networks
TRANSMISSION

Scorry Breac
Larachan
Carnoch
Smiddy
B 9164
West Lodge
Braeside
Crioch Ardan
Silver Birches
Tigh-na-Beithe
Birch Grove
Appin
West Croft
Moniack View
Westbank
Track
Brae Cottage
ETL
Connonbank Cottages
Little Dorrit
Little Beechwood
Beechwood
Stroma
Track
Lay-by

978 979 980 981 982 983 985 986 57 58 59 60 61 62 63 64 65 66 67 68 69 70 75 76 78 80

49.9m 49.9m 48.2m 46.7m 45.5m 42.4m 39.6m 35.2m 29.4m 20.2m 19.8m 18.7m 13.8m

Scale @ A3: 1:2,500
0 25 50 100 Metres

Legend

- Limit of Deviation - Proposed Development
- 500 m Buffer of the Limit of Deviation

Ancillary Development

- Tower to be Removed
- Proposed Bellmouth - Access Only / ATV
- Proposed Bellmouth - Temporary
- Proposed Bellmouth - Upgrade
- Proposed Access – ATV or Temporary Trackway
- Proposed Access – Temporary
- OHL to be Removed

Noise Sensitive Receptor

- Noise Sensitive Receptor and ID

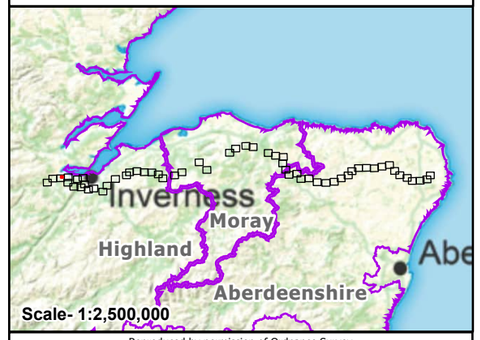

Reproduced by permission of Ordnance Survey.
Crown copyright and database right 2025 all rights reserved.
Ordnance Survey Licence number AC0000813445.
SSEN Transmission take no responsibility for the release or accuracy of latest version Basemaps from Ordnance Survey

Project: Beauly to Blackhillock to New Deer to Peterhead 400 kV OHL Project

Title: Figure 15.1 - Noise Sensitive Receptors (NSRs)
Page 60 of 90

Drawn by: MAL Date: 19/09/2025

Drawing: B2P-WSP-DA-70092380-190

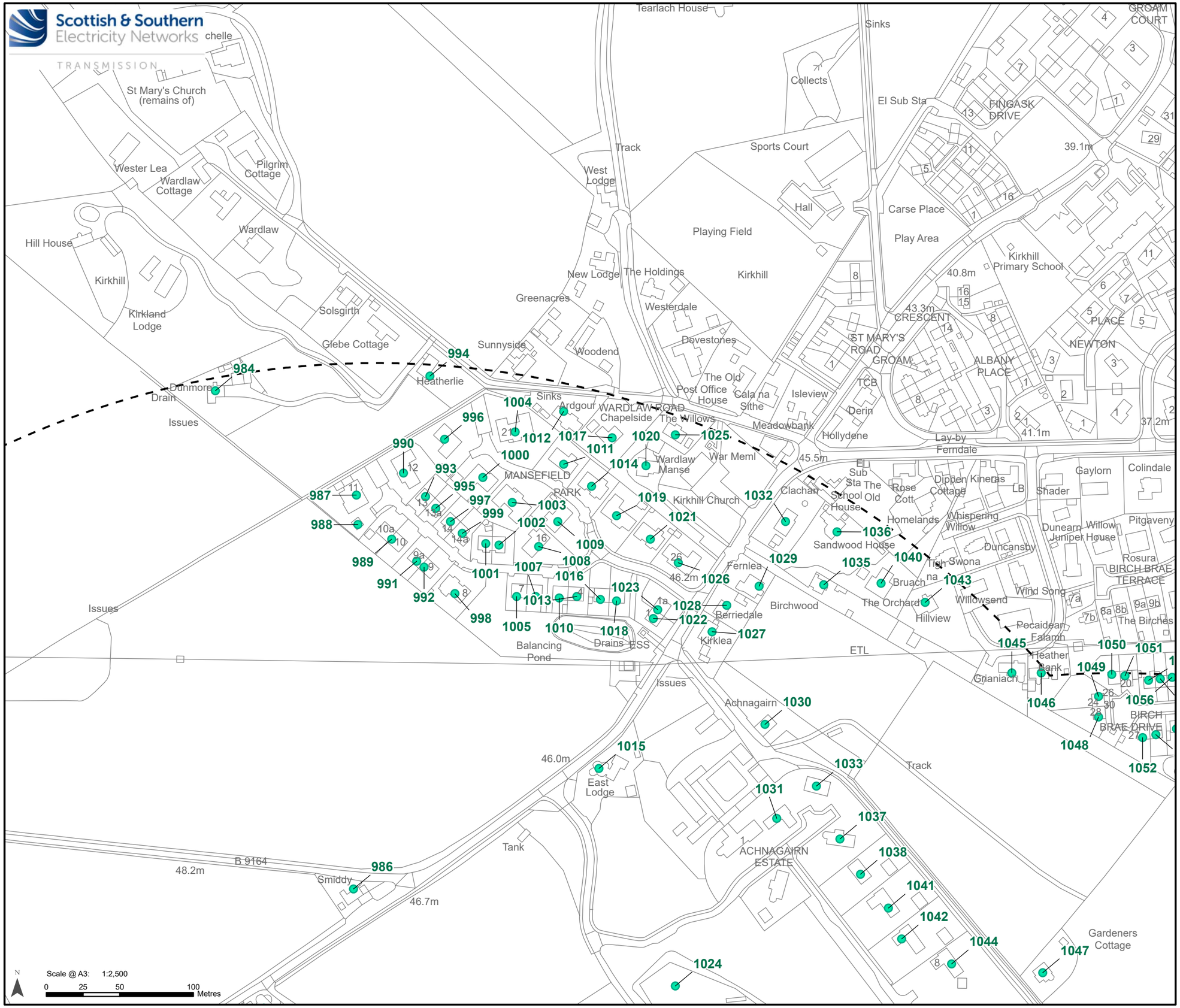

Legend

500 m Buffer of the Limit of Deviation

Noise Sensitive Receptor

Noise Sensitive Receptor and ID

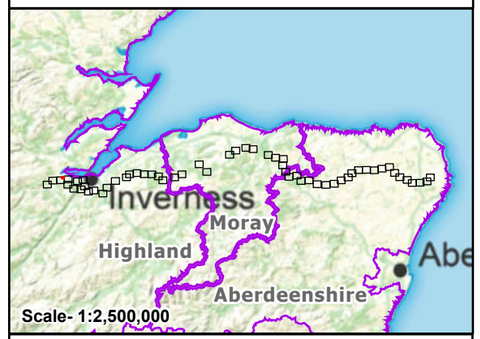

Reproduced by permission of Ordnance Survey.
Crown copyright and database right 2025 all rights reserved.
Ordnance Survey Licence number AC0000813445.
SSEN Transmission take no responsibility for the release or accuracy of latest version Basemaps from Ordnance Survey

Project: Beauly to Blackhillock to New Deer to Peterhead 400 kV OHL Project

Title: Figure 15.1 - Noise Sensitive Receptors (NSRs)
Page 61 of 90

Drawn by: MAL Date: 19/09/2025

Drawing: B2P-WSP-DA-70092380-190

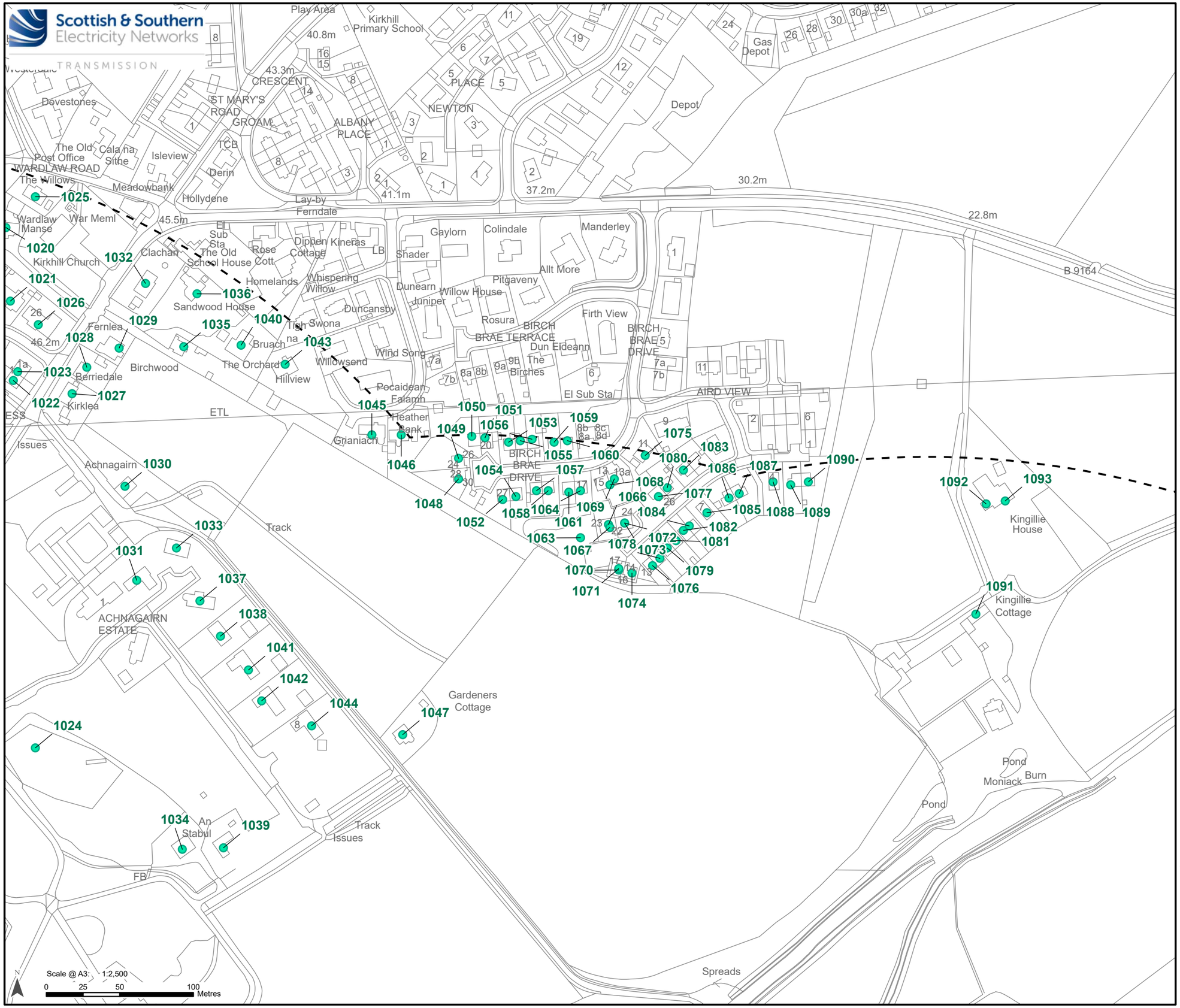

Legend

500 m Buffer of the Limit of Deviation

Noise Sensitive Receptor

Noise Sensitive Receptor and ID

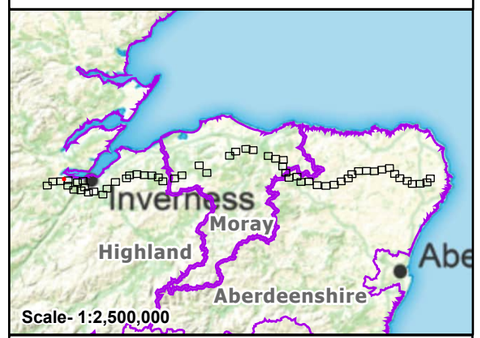

Reproduced by permission of Ordnance Survey.
Crown copyright and database right 2025 all rights reserved.
Ordnance Survey Licence number AC0000813445.
SSEN Transmission take no responsibility for the release or accuracy of latest version Basemaps from Ordnance Survey

Project: Beauly to Blackhillock to New Deer to Peterhead 400 kV OHL Project

Title: Figure 15.1 - Noise Sensitive Receptors (NSRs)

Drawn by: MAL Date: 19/09/2025

Drawing: B2P-WSP-DA-70092380-190

Scottish & Southern Electricity Networks
TRANSMISSION

B 9164
Sewage Ppg Sta
Tel Ex
Old North Inn
Clashaidy
Birchgrove
Achnagonalin
Jayvana Lodge
Dhachaidh
Struan
Craggan
Inchmore
Id-Dar Tagtuna
Aquila
Cottages
Pat Chis
The Cottage
Amberley
ALDERFIELD
Ardbeg
Sunnyside
ESS
A 862
5.7m
5.4m
6.0m
6.4m
6.5m
TCB
LB
Inchmore
Abacus House
Inchview
The Steps
Track
Old Church
ETL
Northlea
Inchbrae
Cuilfail
Allt Mhor
Drum Chree
Old Manse
The Old Telephone Exchange
Drumallan Rhuallan
Drumchardine
Allt na Criche
Drain
8.5m
Airdliosta
Murellan
Drumlaggan
Drumnancy
20.4m
Laggandale
Path
Tealaggan
Marwin
15.8m
The Propellors
Tealaggan Lodge
20.7m
26.2m
Allt na Criche

1094 1095 1096 1097 1098 1099 1100 1101 1102 1103 1104 1105 1106 1107 1108 1109 1110 1111 1112 1113 1114 1115 1116 1117 1118 1119 1120 1122 1123 1125 1126 1128 1129 1132 1133 1134 1135 1136 1137 1139 1140 1141 1142 1143 1144 1145

Scale @ A3: 1:2,500
0 25 50 100 Metres

Legend

- Limit of Deviation - Proposed Development
- 500 m Buffer of the Limit of Deviation

Ancillary Development

- Tower to be Removed
- Proposed Bellmouth - Access Only / ATV
- Proposed Access – ATV or Temporary Trackway
- OHL to be Removed

Noise Sensitive Receptor

- Noise Sensitive Receptor and ID

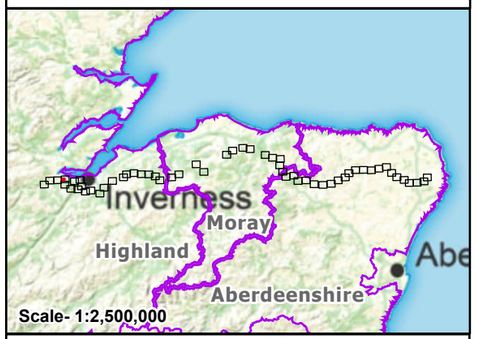

Reproduced by permission of Ordnance Survey.
Crown copyright and database right 2025 all rights reserved.
Ordnance Survey Licence number AC0000813445.
SSEN Transmission take no responsibility for the release or accuracy of latest version Basemaps from Ordnance Survey

Project: Beauly to Blackhillock to New Deer to Peterhead 400 kV OHL Project

Title: Figure 15.1 - Noise Sensitive Receptors (NSRs)
Page 63 of 90

Drawn by: MAL Date: 19/09/2025

Drawing: B2P-WSP-DA-70092380-190

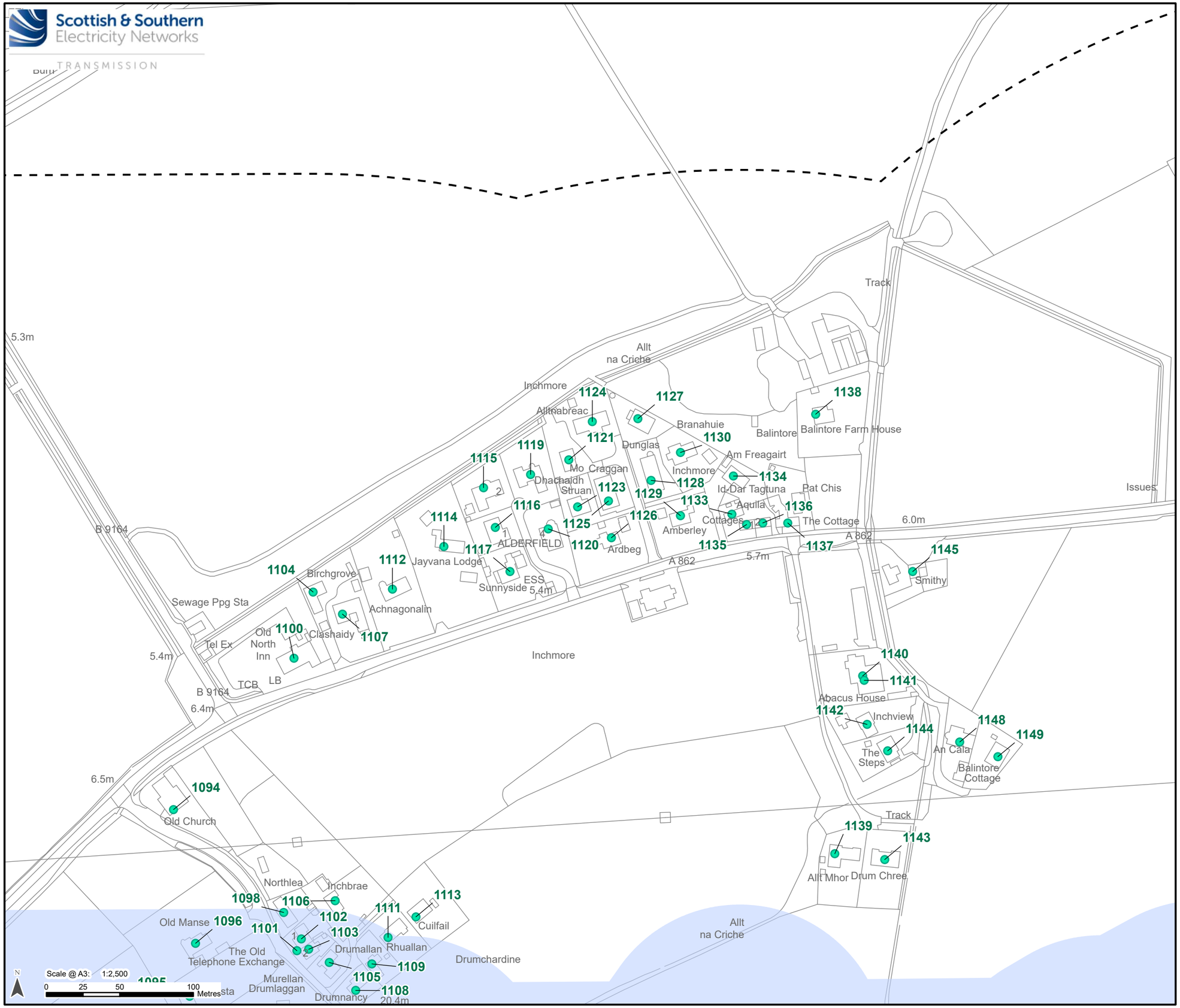

Legend

Limit of Deviation - Proposed Development

500 m Buffer of the Limit of Deviation

Noise Sensitive Receptor

Noise Sensitive Receptor and ID

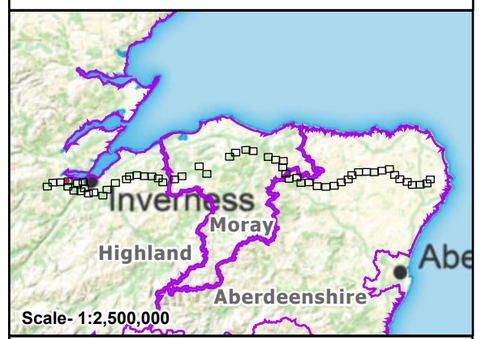

Reproduced by permission of Ordnance Survey.
Crown copyright and database right 2025 all rights reserved.
Ordnance Survey Licence number AC0000813445.
SSEN Transmission take no responsibility for the release or accuracy of latest version Basemaps from Ordnance Survey

Project: Beauly to Blackhillock to New Deer to Peterhead 400 kV OHL Project

Title: Figure 15.1 - Noise Sensitive Receptors (NSRs)

Drawn by: MAL Date: 19/09/2025

Drawing: B2P-WSP-DA-70092380-190

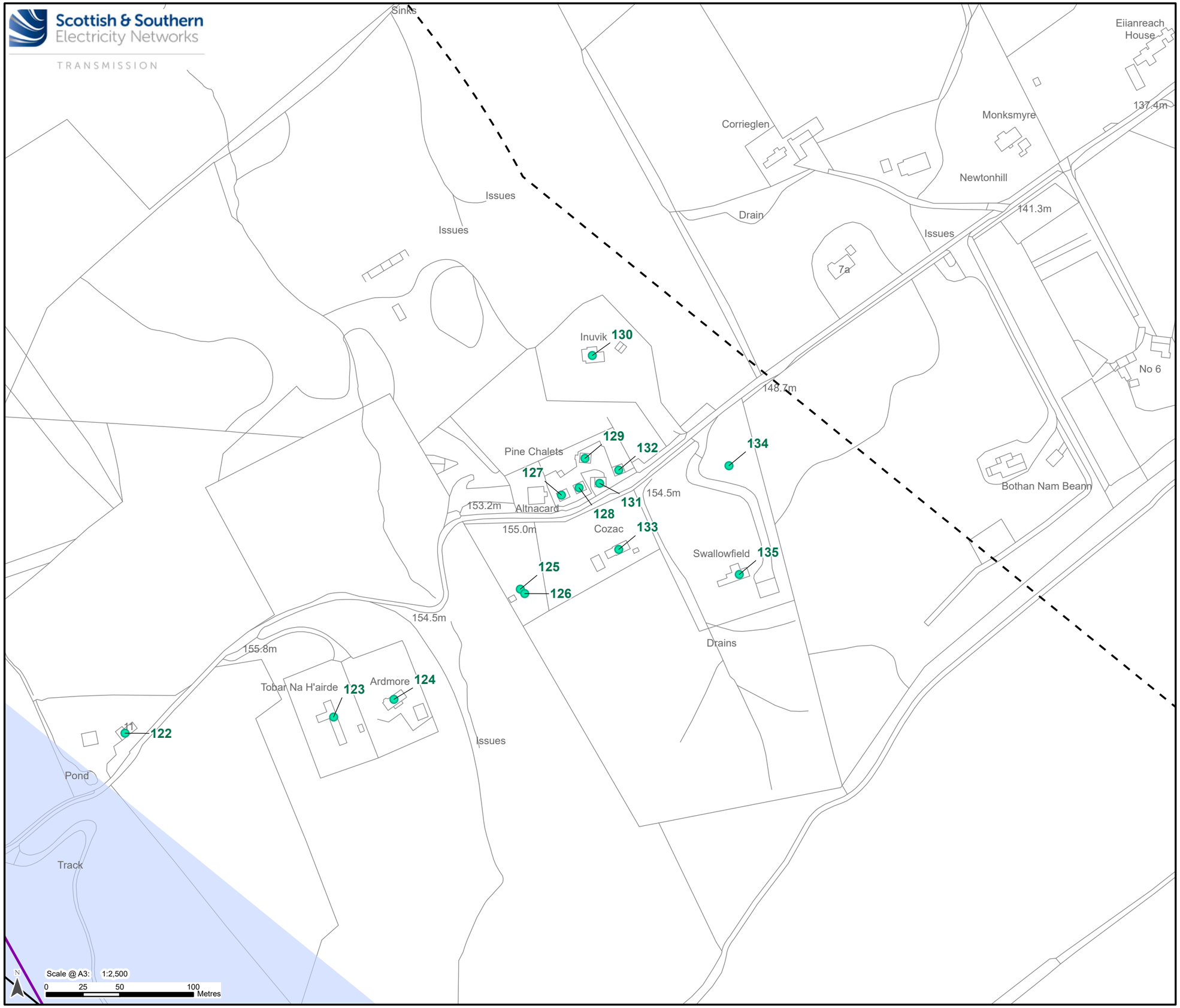

Legend

Limit of Deviation - Proposed Development

500 m Buffer of the Limit of Deviation

Development for which Section 37 Consent is Sought

Proposed OHL Alignment - 400 kV

Ancillary Development

Proposed Access – Temporary

Noise Sensitive Receptor

Noise Sensitive Receptor and ID

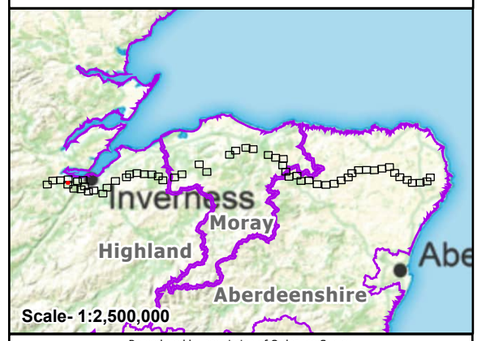

Reproduced by permission of Ordnance Survey.
Crown copyright and database right 2025 all rights reserved.
Ordnance Survey Licence number AC0000813445.
SSEN Transmission take no responsibility for the release or accuracy of latest version Basemaps from Ordnance Survey

Project: Beauly to Blackhillock to New Deer to Peterhead 400 kV OHL Project

Title: Figure 15.1 - Noise Sensitive Receptors (NSRs)

Drawn by: MAL Date: 19/09/2025

Drawing: B2P-WSP-DA-70092380-190

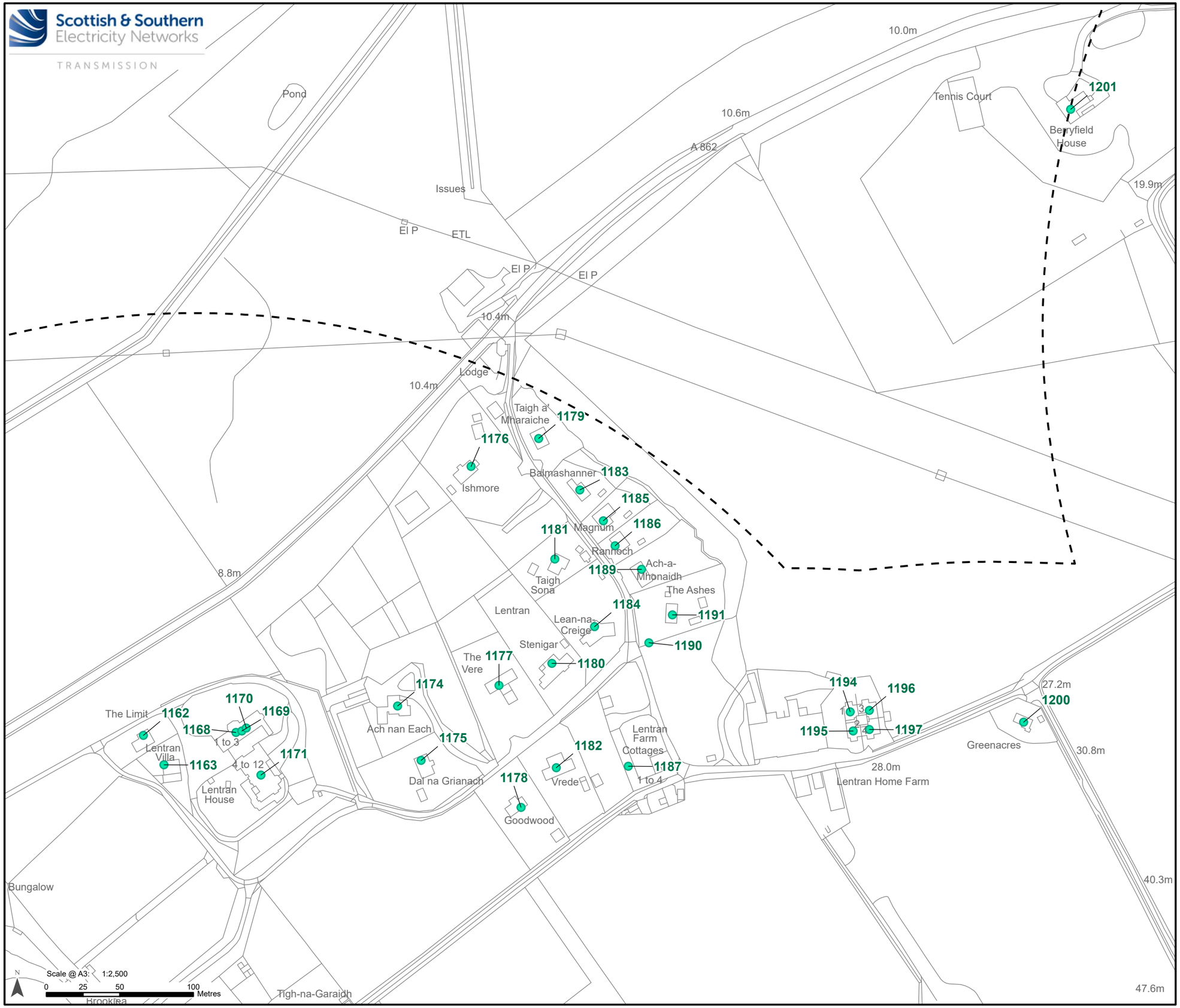

Legend

500 m Buffer of the Limit of Deviation

Noise Sensitive Receptor

Noise Sensitive Receptor and ID

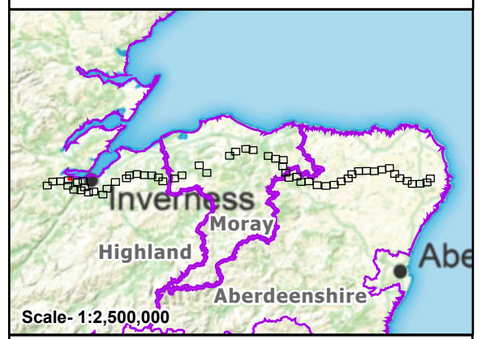

Reproduced by permission of Ordnance Survey.
Crown copyright and database right 2025 all rights reserved.
Ordnance Survey Licence number AC0000813445.
SSEN Transmission take no responsibility for the release or accuracy of latest version Basemaps from Ordnance Survey

Project: Beauly to Blackhillock to New Deer to Peterhead 400 kV OHL Project

Title: Figure 15.1 - Noise Sensitive Receptors (NSRs)
Page 66 of 90

Drawn by: MAL Date: 19/09/2025

Drawing: B2P-WSP-DA-70092380-190

Scottish & Southern Electricity Networks
TRANSMISSION

Lentran Point
Boulders & Mud
Mud
Marsh
Mean High Water Springs
Drain
Shingle
Beauly Firth
Boulders & Mud
Pond
Mean High Water Springs
Drain
Level Crossing
FB
MP 5.75
Lay-by 8.3m
Firth View
Rossville
1228
1212
1216
1215
1222
L'Hirondelle
Averon Burnside
1217
Oakbank
1225
1203
1211
1218
Station House
Station Corner
Drain
LB
10.4m
10.4m
1213
Rhinduie House
1209
FB
Oldmill
1219
1206
1207
FB
The Orchard
16.3m
1210
10.0m
Rhinduie
FB
Swallow Hill
1201
1208
Tennis Court
18.9m
Woodside Cottage
Berryfield House
FB
19.9m
Drain
Lentran
Inchberry Farm
1242
Inchberry Burn
N
Scale @ A3: 1:2,500
0 25 50 100 Metres

Legend

Limit of Deviation - Proposed Development

500 m Buffer of the Limit of Deviation

Noise Sensitive Receptor

Noise Sensitive Receptor and ID

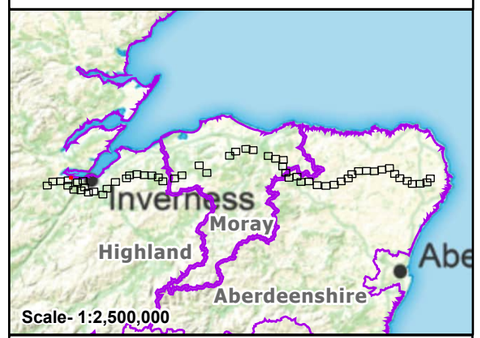

Reproduced by permission of Ordnance Survey.
Crown copyright and database right 2025 all rights reserved.
Ordnance Survey Licence number AC0000813445.
SSEN Transmission take no responsibility for the release or accuracy of latest version Basemaps from Ordnance Survey

Project: Beauly to Blackhillock to New Deer to Peterhead 400 kV OHL Project

Title: Figure 15.1 - Noise Sensitive Receptors (NSRs)
Page 67 of 90

Drawn by: MAL Date: 19/09/2025

Drawing: B2P-WSP-DA-70092380-190

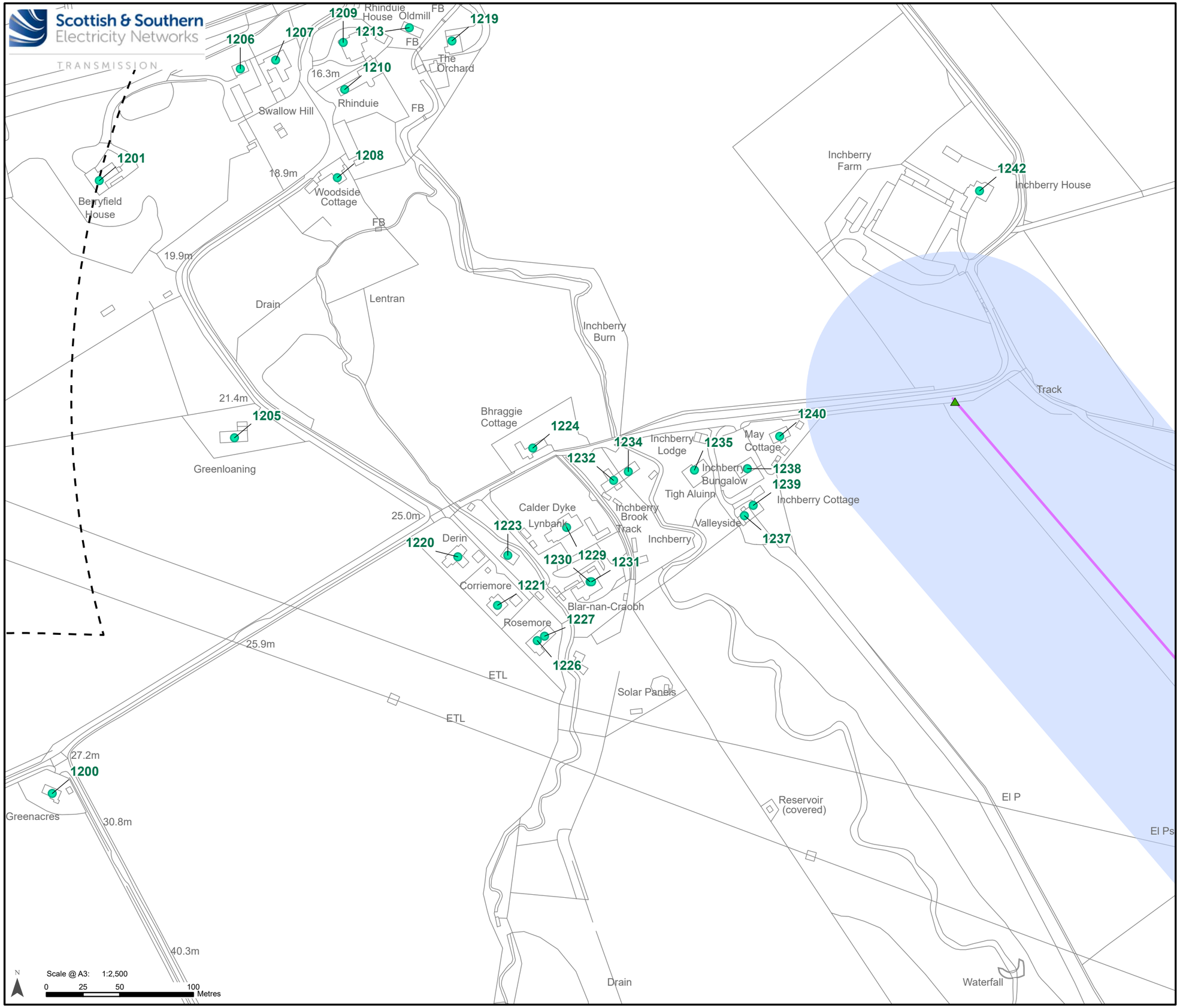

Legend

- Limit of Deviation - Proposed Development
- 500 m Buffer of the Limit of Deviation

Ancillary Development

- Proposed Bellmouth - Access Only / ATV
- Proposed Access – ATV or Temporary Trackway

Noise Sensitive Receptor

- Noise Sensitive Receptor and ID

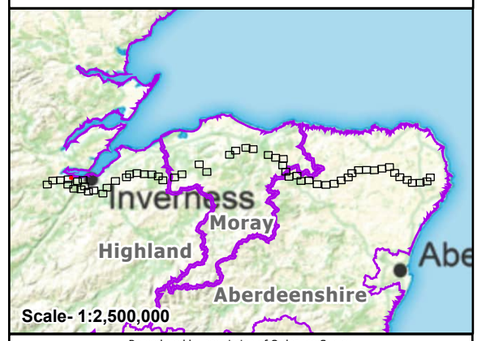

Reproduced by permission of Ordnance Survey.
Crown copyright and database right 2025 all rights reserved.
Ordnance Survey Licence number AC0000813445.
SSEN Transmission take no responsibility for the release or accuracy of latest version Basemaps from Ordnance Survey

Project: Beauly to Blackhillock to New Deer to Peterhead 400 kV OHL Project

Title: Figure 15.1 - Noise Sensitive Receptors (NSRs)
Page 68 of 90

Drawn by: MAL Date: 19/09/2025

Drawing: B2P-WSP-DA-70092380-190

Scottish & Southern Electricity Networks
TRANSMISSION

Track
Lodge Cottage
1268
1270
Dochgarroch Lodge
A82
43.3m
42.8m
36.9m
Track
Factory
Track
Track
1285
1289
1277
1283
1281
1288
1279
1286
1276
1282
Dochgarroch Cottages
MS
29.0m
School Cottage
Dochgarroch Primary School
Path (um)
1292
Park Cottage
Pond
The Moorings
143
1298
1299
1293
Paths
Lay-by
Shelter
Lay-by
Path (um)
Bollards
Bollard
Path (um)
Ppg Sta
1275
Car Park
Bollards
Bollards
Cn
Cn
Cn
Dochgarroch
An Talla
LB
1272
Lock Cottage
The Oakwood
1267
1274
The Smithy
Parkside
Lismore Cn
1271
1273
C
Dochgarroch
Scale @ A3: 1:2,500
0 25 50 100 Metres

Legend

Limit of Deviation - Proposed Development

500 m Buffer of the Limit of Deviation

Noise Sensitive Receptor

Noise Sensitive Receptor and ID

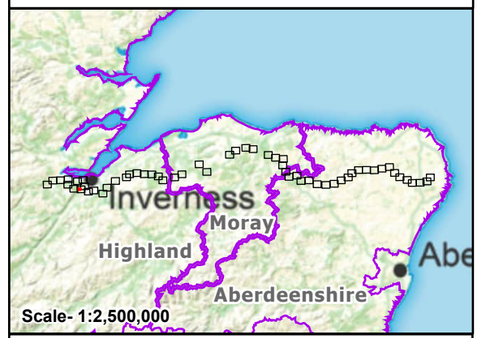

Reproduced by permission of Ordnance Survey.
Crown copyright and database right 2025 all rights reserved.
Ordnance Survey Licence number AC0000813445.
SSEN Transmission take no responsibility for the release or accuracy of latest version Basemaps from Ordnance Survey

Project: Beauly to Blackhillock to New Deer to Peterhead 400 kV OHL Project

Title: Figure 15.1 - Noise Sensitive Receptors (NSRs)
Page 69 of 90

Drawn by: MAL Date: 19/09/2025

Drawing: B2P-WSP-DA-70092380-190

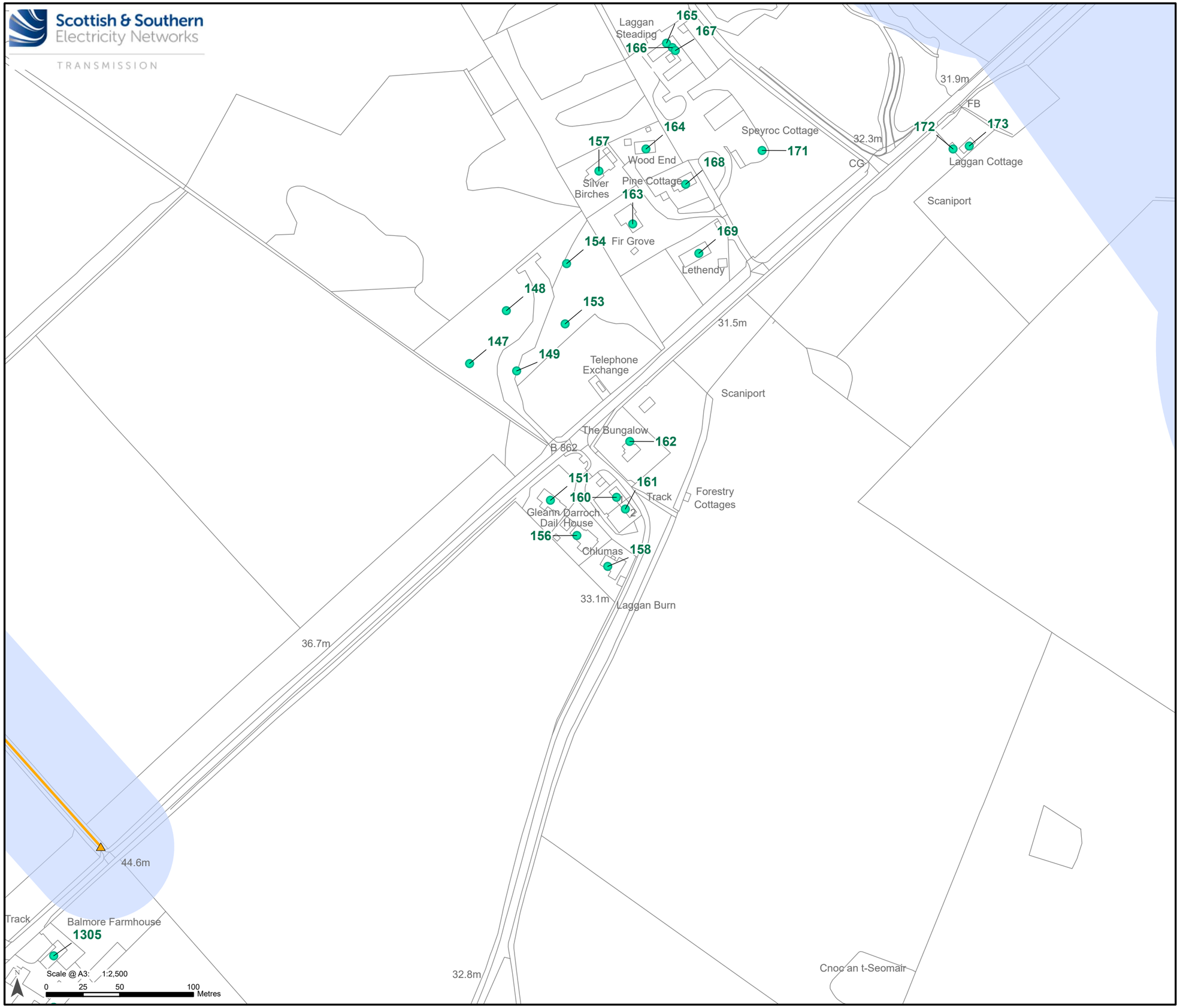

Legend

Limit of Deviation - Proposed Development

500 m Buffer of the Limit of Deviation

Ancillary Development

Proposed Bellmouth - Upgrade

Existing Access – Upgrade – Poor Condition

Noise Sensitive Receptor

Noise Sensitive Receptor and ID

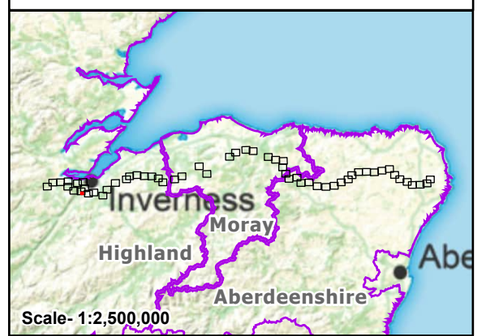

Reproduced by permission of Ordnance Survey.
Crown copyright and database right 2025 all rights reserved.
Ordnance Survey Licence number AC0000813445.
SSEN Transmission take no responsibility for the release or accuracy of latest version Basemaps from Ordnance Survey

Project: Beauly to Blackhillock to New Deer to Peterhead 400 kV OHL Project

Title: Figure 15.1 - Noise Sensitive Receptors (NSRs)
Page 70 of 90

Drawn by: MAL Date: 19/09/2025

Drawing: B2P-WSP-DA-70092380-190

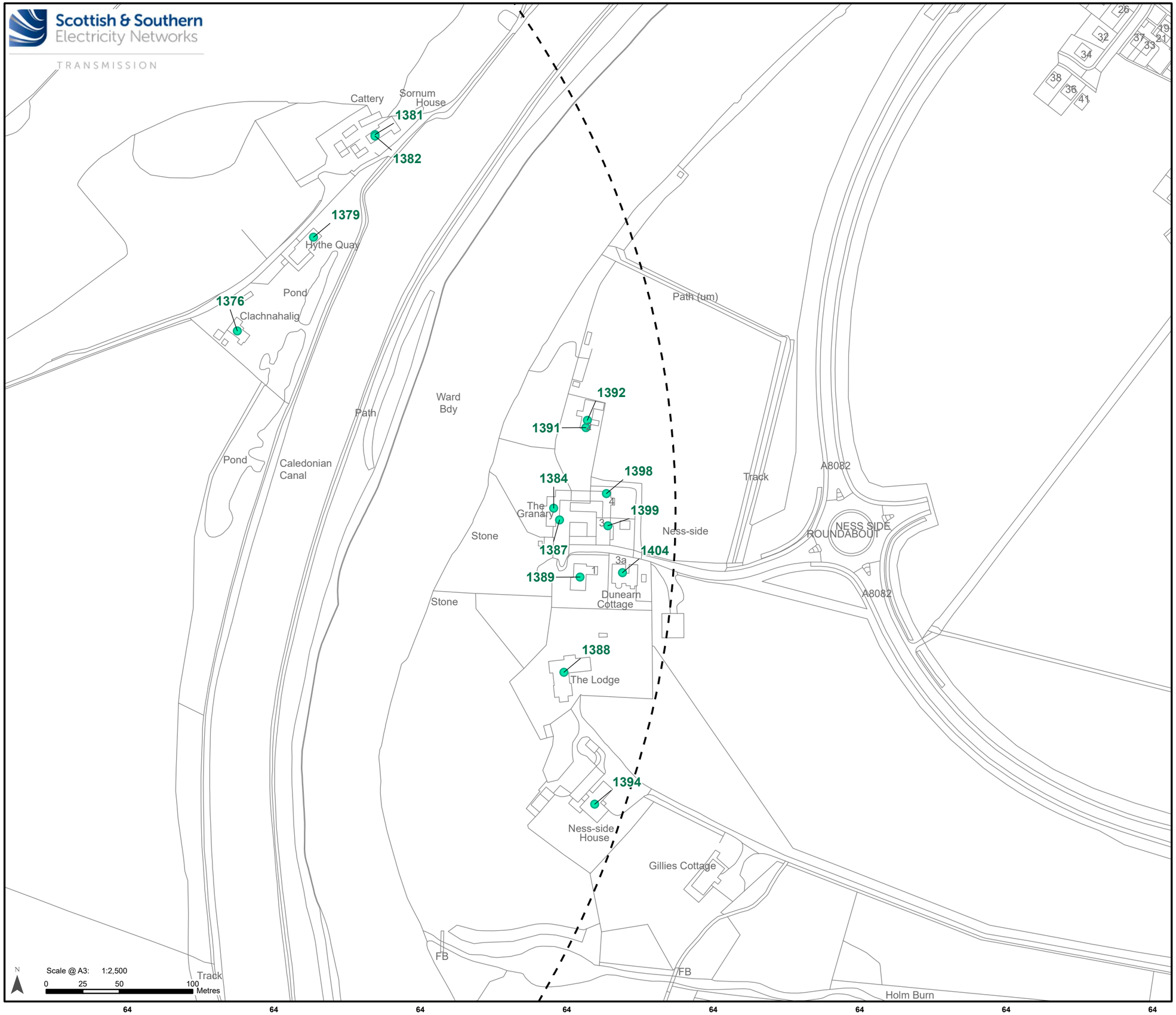

Legend

500 m Buffer of the Limit of Deviation

Noise Sensitive Receptor

Noise Sensitive Receptor and ID

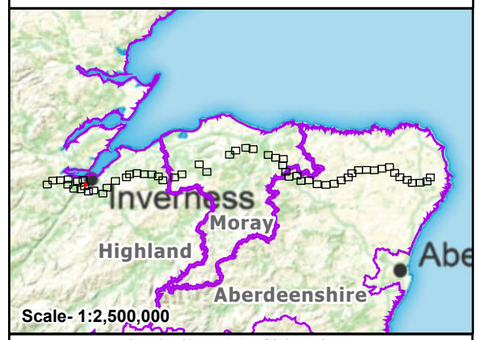

Reproduced by permission of Ordnance Survey.
Crown copyright and database right 2025 all rights reserved.
Ordnance Survey Licence number AC0000813445.
SSEN Transmission take no responsibility for the release or accuracy of latest version Basemaps from Ordnance Survey

Project: Beauly to Blackhillock to New Deer to Peterhead 400 kV OHL Project

Title: Figure 15.1 - Noise Sensitive Receptors (NSRs)

Drawn by: MAL Date: 19/09/2025

Drawing: B2P-WSP-DA-70092380-190

Scottish & Southern Electricity Networks
TRANSMISSION

Essich Burn
1569
1585
1547
Affric Cottage
Essich Burn
Issues
Sheep Pen
1542
Track
The Beeches
Pond
Track
1435
Sinks
1433
ETL
1422
The Neuk
1424
8
1386
1400
1383
Harebell
1405
The Cabin
The Bothy
1385
Essich Burn
Collects
ETL
1377
Stone End
Def
Cullaird Wood
P Const & Ward Bdy
Stone Circle
179

Scale @ A3: 1:2,500
0 25 50 100 Metres

Legend

- Limit of Deviation - Proposed Development
- 500 m Buffer of the Limit of Deviation

Ancillary Development

- Tower to be Removed
- Proposed Bellmouth - Access Only / ATV
- Proposed Access – ATV or Temporary Trackway
- OHL to be Removed

Noise Sensitive Receptor

- Noise Sensitive Receptor and ID

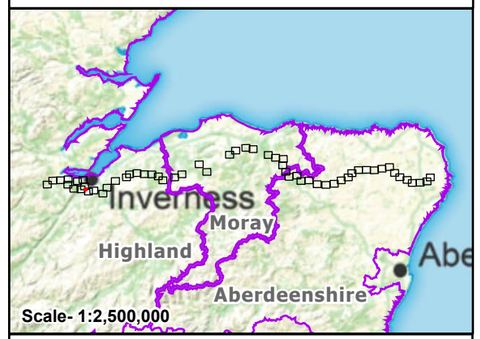

Reproduced by permission of Ordnance Survey.
Crown copyright and database right 2025 all rights reserved.
Ordnance Survey Licence number AC0000813445.
SSEN Transmission take no responsibility for the release or accuracy of latest version Basemaps from Ordnance Survey

Project: Beauly to Blackhillock to New Deer to Peterhead 400 kV OHL Project

Title: Figure 15.1 - Noise Sensitive Receptors (NSRs)

Drawn by: MAL Date: 19/09/2025

Drawing: B2P-WSP-DA-70092380-190