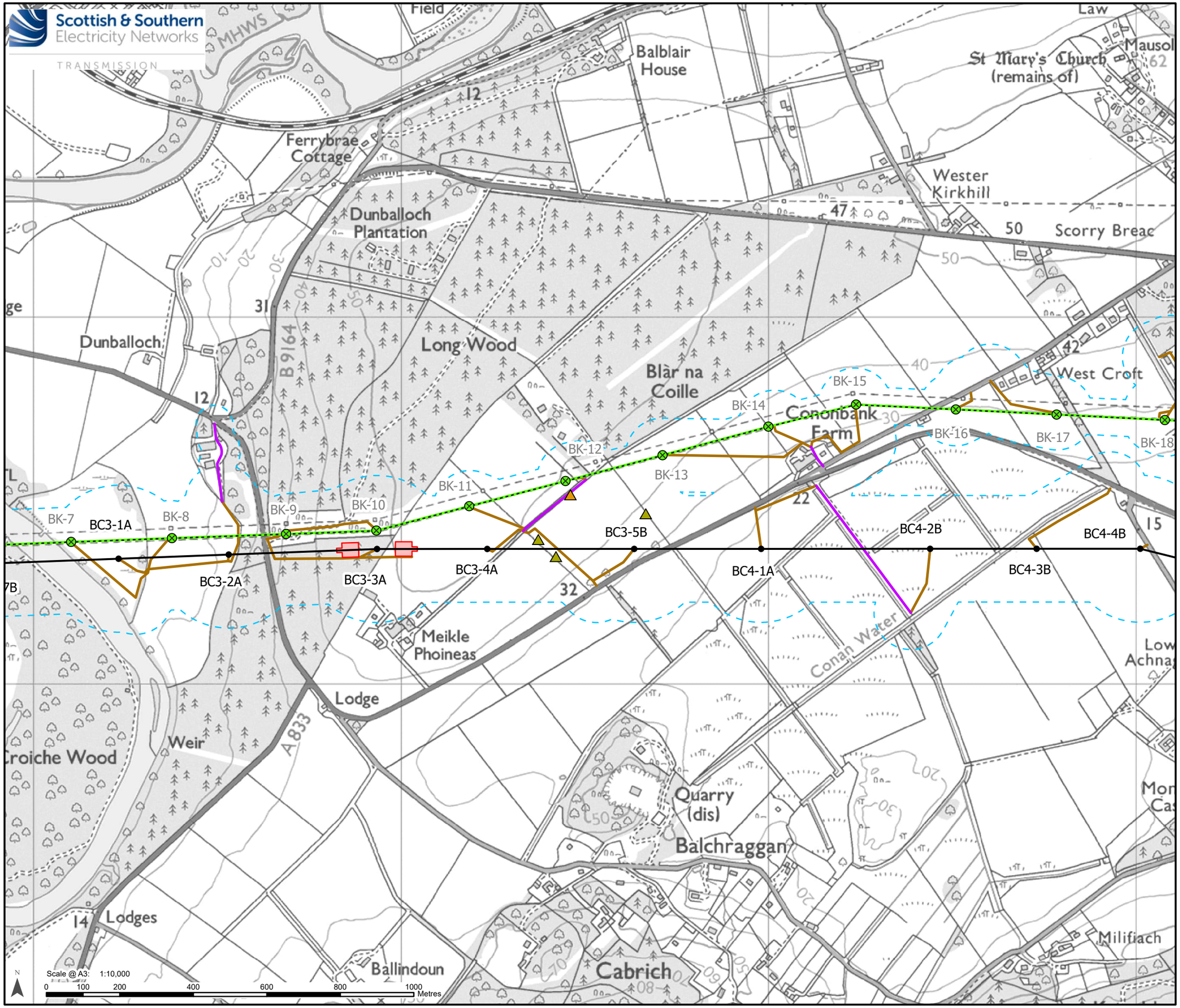

Legend

Development for which Section 37 Consent is Sought

- Proposed OHL Alignment - 400 kV
- Proposed Tower - 400 kV (with tower number)
- Limit of Deviation

Ancillary Development

- Tower to be Removed
- OHL to be Removed
- Proposed Conductor Pulling Area (EPZ)
- Proposed New Access (Temporary/Permanent)
- Existing Access Upgrade

Further Bat Survey Result

Potential Roost Feature (PRF) Inspection Survey Result

- None
- PRF - Individual

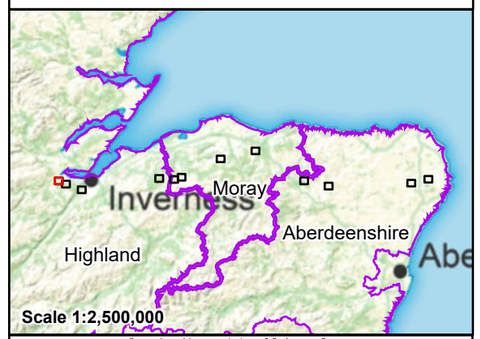

Reproduced by permission of Ordnance Survey.
Crown copyright and database right 2025 all rights reserved.
Ordnance Survey Licence number AC0000813445.
SSEN Transmission take no responsibility for the release or accuracy of latest version Basemaps from Ordnance Survey

Project: Beauly to Blackhillock to New Deer to Peterhead 400kV OHL Project

Title: Figure 8.1.4 - Further Bat Survey Results
Page 1 of 12

Drawn by: MAL Date: 31/07/2025

Drawing: B2P-WSP-DA-70092380-083

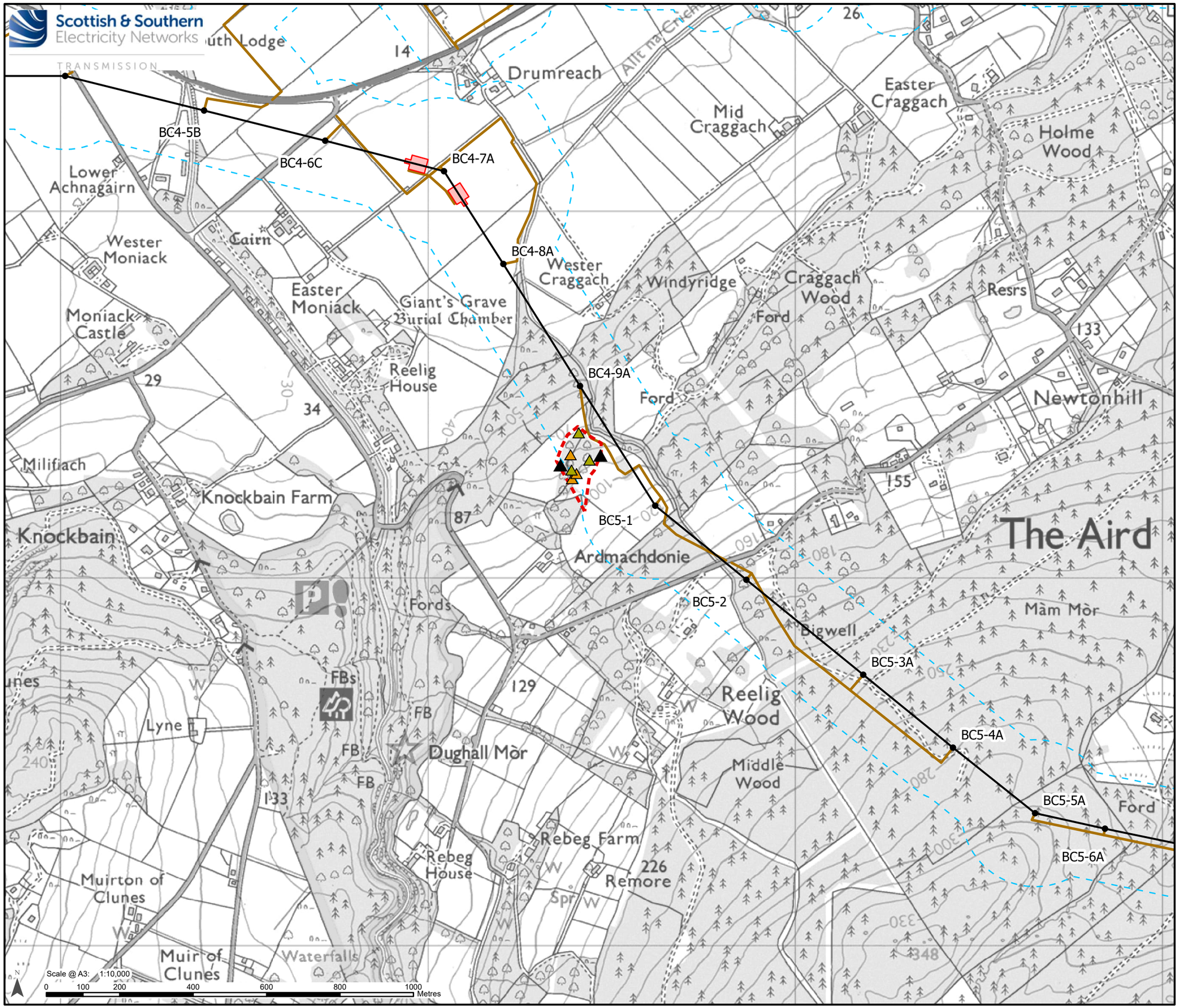

Legend

Development for which Section 37 Consent is Sought

- Proposed OHL Alignment - 400 kV
- Proposed Tower - 400 kV (with tower number)
- Limit of Deviation

Ancillary Development

- Proposed Conductor Pulling Area (EPZ)
- Proposed New Access (Temporary/Permanent)

Species Survey Area

- Bat Survey Area

Further Bat Survey Result

- Automated Static Detector Location

Potential Roost Feature (PRF) Inspection Survey Result

- None
- PRF - Individual

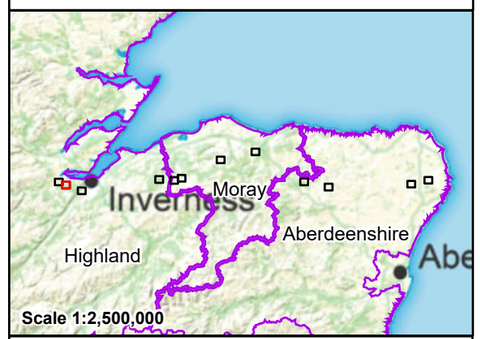

Reproduced by permission of Ordnance Survey.
Crown copyright and database right 2025 all rights reserved.
Ordnance Survey Licence number AC0000813445.
SSEN Transmission take no responsibility for the release or accuracy of latest version Basemaps from Ordnance Survey

Project: Beauly to Blackhillock to New Deer to Peterhead 400kV OHL Project

Title: Figure 8.1.4 - Further Bat Survey Results
Page 2 of 12

Drawn by: MAL Date: 31/07/2025

Drawing: B2P-WSP-DA-70092380-083

Scottish & Southern Electricity Networks
TRANSMISSION

BC5-17
BC5-18
BC5-18A
BC5-19
BC5-20
BC5-21
CB1-1
CB1-2
CB1-3
CB1-4
CB1-5
CB1-6A
CB1-7B
BK-49
BK-50
BK-51
BK-52
BK-53
BK-54
BK-55
BK-56
Gravel Pit
Dunaincroy
Dunmain Mains Farm
Lower Dunain
Dalreoch (Lower Dunain)
Racecourse Wood
Dalreoch Farm
Old Weir
Benula
West Lodge
Laggalean
Works
Milton of Dunain
Dochgarroch Lodge
Dochgarroch Cottages
Dochgarroch
Lock
Weir
Laggan House
Cullaird wood
Cullaird
Borlum
Scaniport
Cnoc an
Sheep
Scale @ A3: 1:10,000
0 100 200 400 600 800 1000 Metres

Legend

Development for which Section 37 Consent is Sought

- Proposed OHL Alignment - 400 kV
- Proposed Tower - 400 kV (with tower number)
- Limit of Deviation

Ancillary Development

- Tower to be Removed
- OHL to be Removed
- Proposed Conductor Pulling Area (EPZ)
- Proposed New Access (Temporary/Permanent)
- Existing Access Upgrade

Species Survey Area

- Bat Survey Area

Further Bat Survey Result

- Automated Static Detector Location

Potential Roost Feature (PRF) Inspection Survey Result

- None
- PRF - Individual
- PRF - Multiple

Dusk Emergence Survey Result

- No Roost

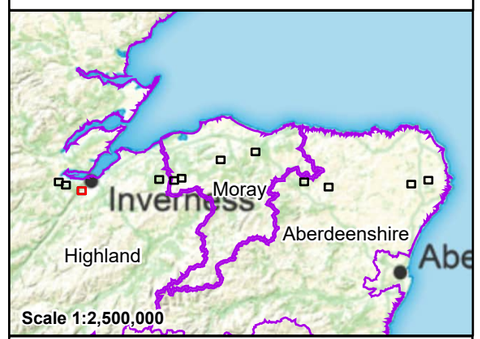

Reproduced by permission of Ordnance Survey.
Crown copyright and database right 2025 all rights reserved.
Ordnance Survey Licence number AC0000813445.
SSEN Transmission take no responsibility for the release or accuracy of latest version Basemaps from Ordnance Survey

Project: Beauly to Blackhillock to New Deer to Peterhead 400kV OHL Project

Title: Figure 8.1.4 - Further Bat Survey Results
Page 3 of 12

Drawn by: MAL Date: 31/07/2025

Drawing: B2P-WSP-DA-70092380-083

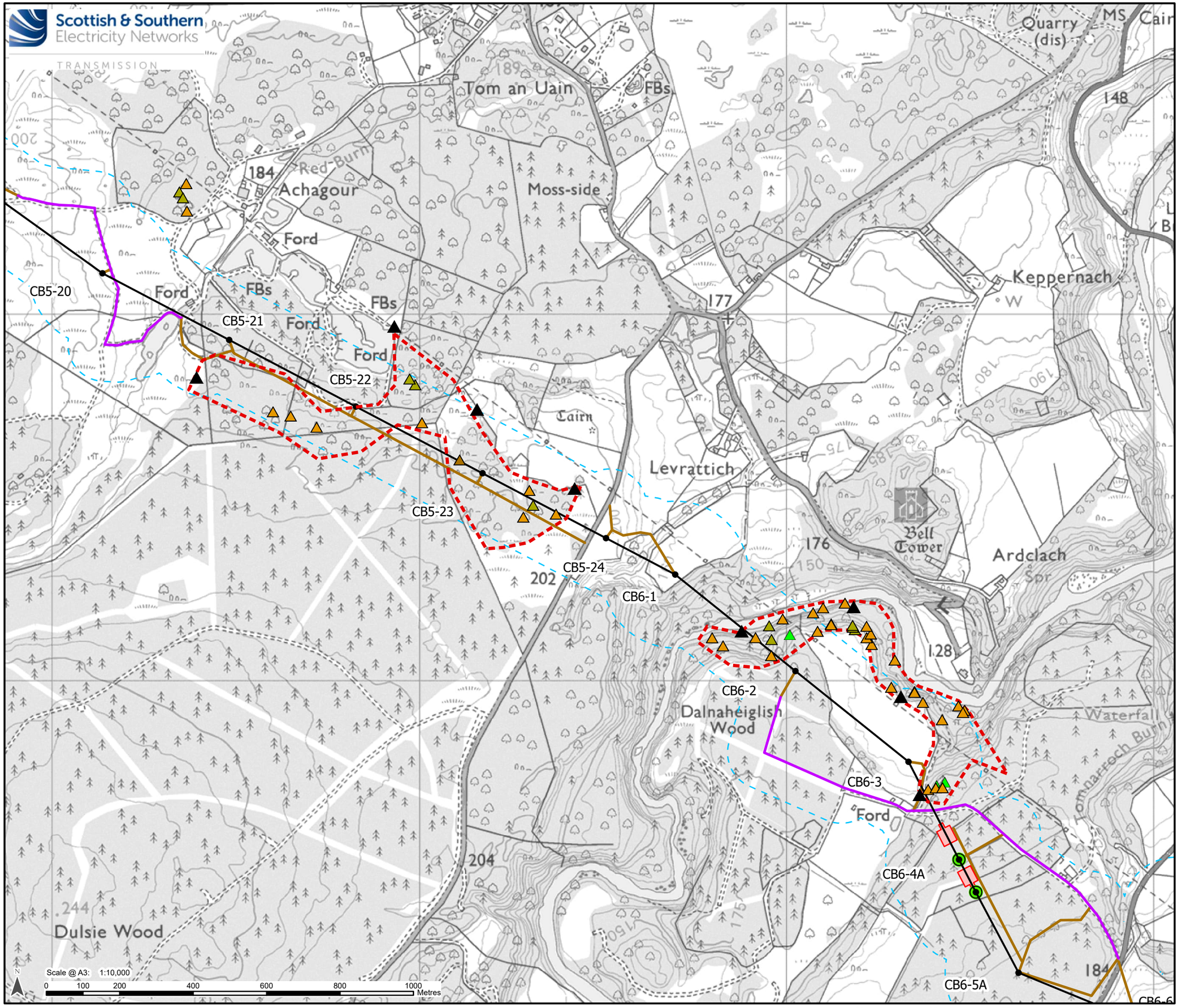

Legend

Development for which Section 37 Consent is Sought

- Proposed OHL Alignment - 400 kV
- Temporary OHL Diversion
- Proposed Tower - 400 kV (with tower number)
- Transposition Towers
- Limit of Deviation

Ancillary Development

- Proposed Conductor Pulling Area (EPZ)
- Proposed New Access (Temporary/Permanent)
- Existing Access Upgrade

Species Survey Area

- Bat Survey Area

Further Bat Survey Result

- Automated Static Detector Location

Potential Roost Feature (PRF) Inspection Survey Result

- None
- PRF - Individual
- PRF - Multiple

Dusk Emergence Survey Result

- No Roost

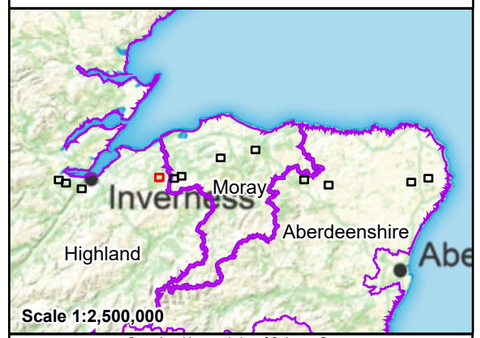

Reproduced by permission of Ordnance Survey.
Crown copyright and database right 2025 all rights reserved.
Ordnance Survey Licence number AC0000813445.
SSEN Transmission take no responsibility for the release or accuracy of latest version Basemaps from Ordnance Survey

Project: Beauly to Blackhillock to New Deer to Peterhead 400kV OHL Project

Title: Figure 8.1.4 - Further Bat Survey Results
Page 4 of 12

Drawn by: MAL Date: 31/07/2025

Drawing: B2P-WSP-DA-70092380-083

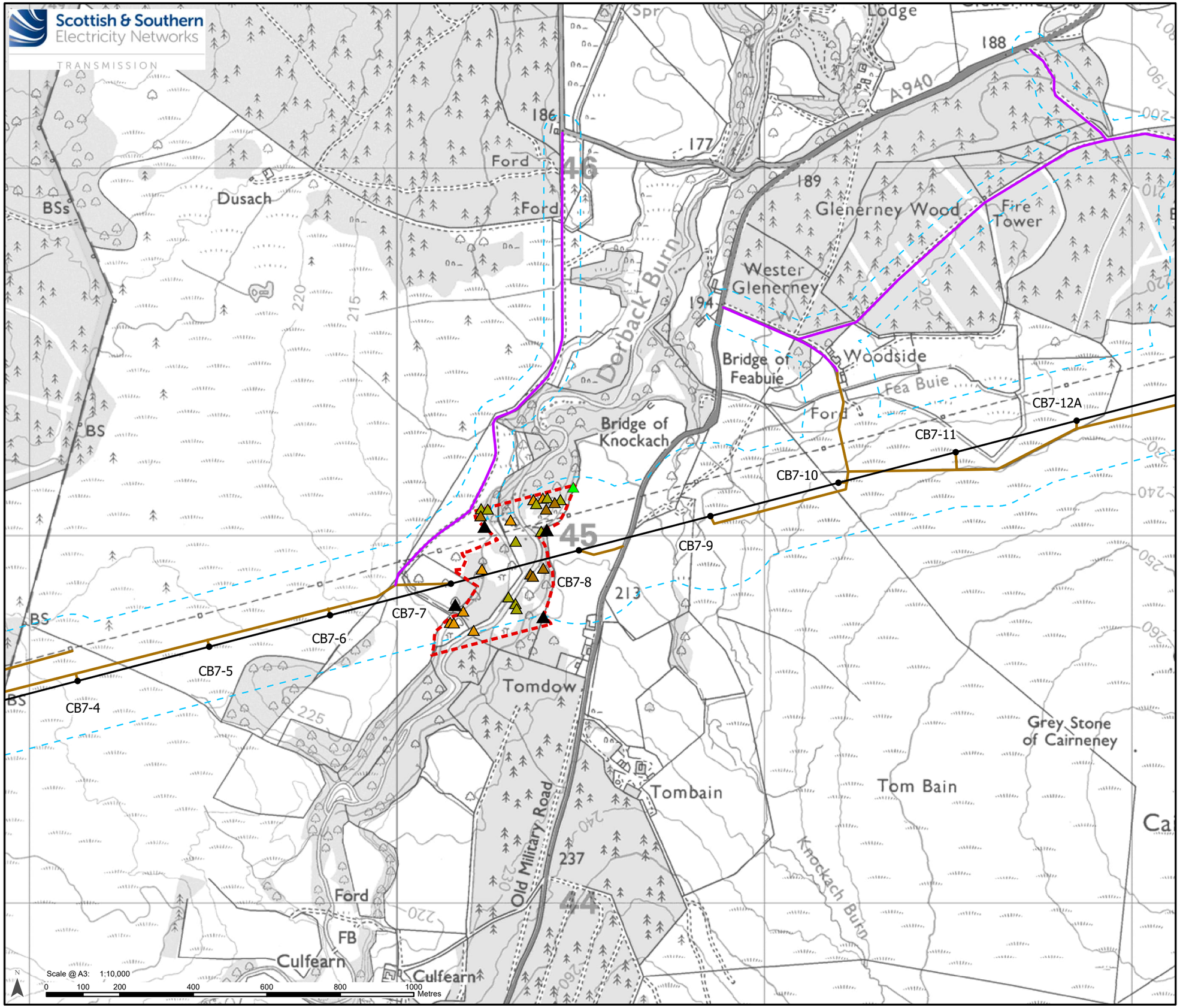

Legend

Development for which Section 37 Consent is Sought

- Proposed OHL Alignment - 400 kV
- Proposed Tower - 400 kV (with tower number)
- Limit of Deviation

Ancillary Development

- Proposed New Access (Temporary/Permanent)
- Existing Access Upgrade

Species Survey Area

- Bat Survey Area

Further Bat Survey Result

- Automated Static Detector Location

Potential Roost Feature (PRF) Inspection Survey Result

- None
- PRF - Individual
- PRF - Multiple

Dusk Emergence Survey Result

- No Roost

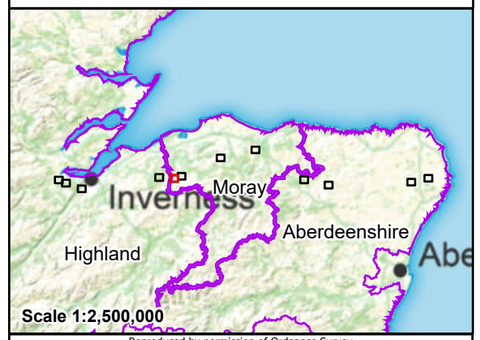

Reproduced by permission of Ordnance Survey.
Crown copyright and database right 2025 all rights reserved.
Ordnance Survey Licence number AC0000813445.
SSEN Transmission take no responsibility for the release or accuracy of latest version Basemaps from Ordnance Survey

Project: Beauly to Blackhillock to New Deer to Peterhead 400kV OHL Project

Title: Figure 8.1.4 - Further Bat Survey Results
Page 5 of 12

Drawn by: MAL Date: 31/07/2025

Drawing: B2P-WSP-DA-70092380-083

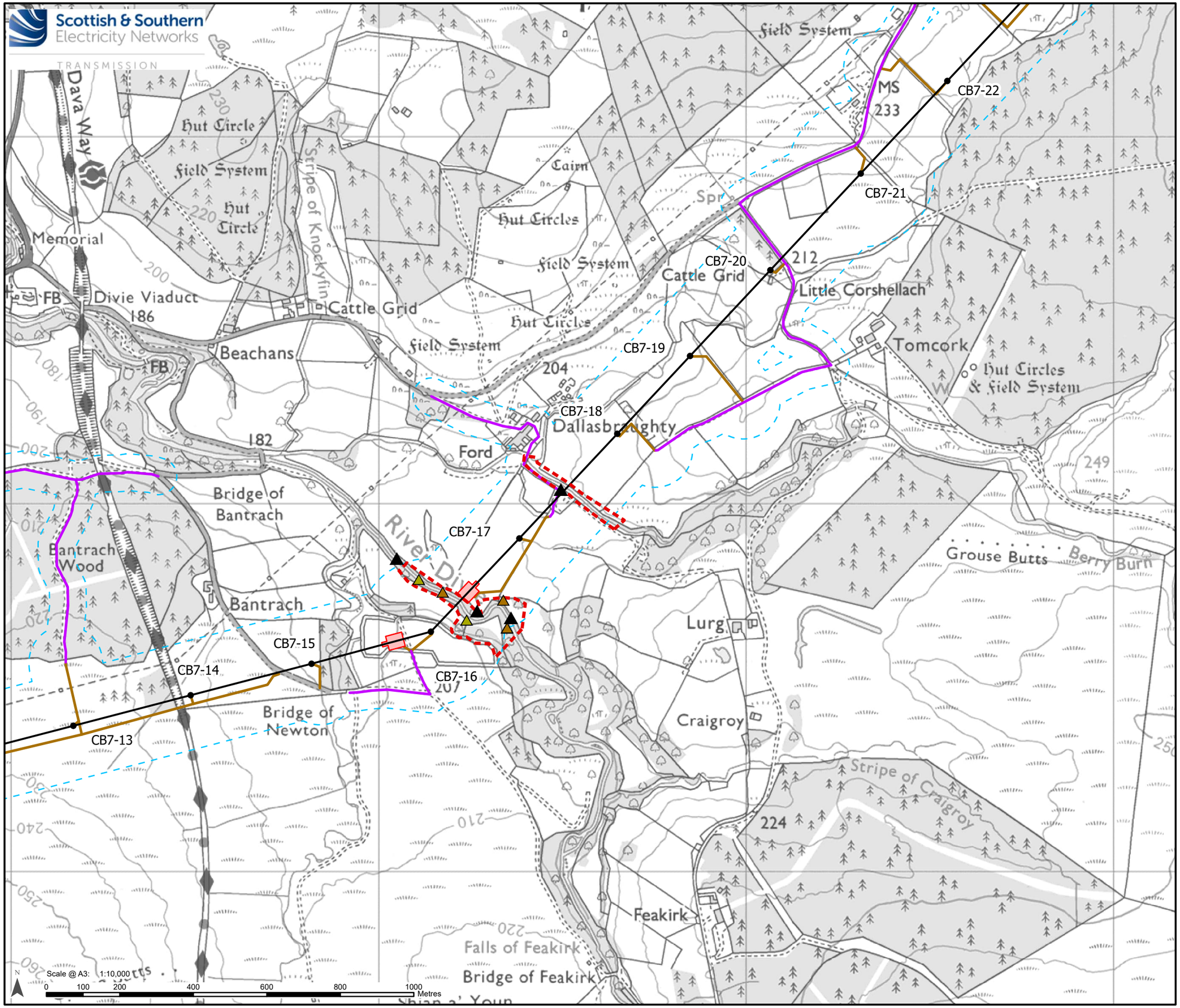

Legend

Development for which Section 37 Consent is Sought

- Proposed OHL Alignment - 400 kV
- Proposed Tower - 400 kV (with tower number)
- Limit of Deviation

Ancillary Development

- Proposed Conductor Pulling Area (EPZ)
- Proposed New Access (Temporary/Permanent)
- Existing Access Upgrade

Species Survey Area

- Bat Survey Area

Further Bat Survey Result

- Automated Static Detector Location

Potential Roost Feature (PRF) Inspection Survey Result

- PRF - Individual
- PRF - Multiple

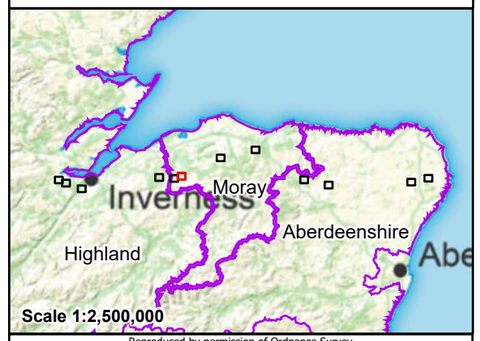

Reproduced by permission of Ordnance Survey.
Crown copyright and database right 2025 all rights reserved.
Ordnance Survey Licence number AC0000813445.
SSEN Transmission take no responsibility for the release or accuracy of latest version Basemaps from Ordnance Survey

Project: Beauly to Blackhillock to New Deer to Peterhead 400kV OHL Project

Title: Figure 8.1.4 - Further Bat Survey Results
Page 6 of 12

Drawn by: MAL Date: 31/07/2025

Drawing: B2P-WSP-DA-70092380-083

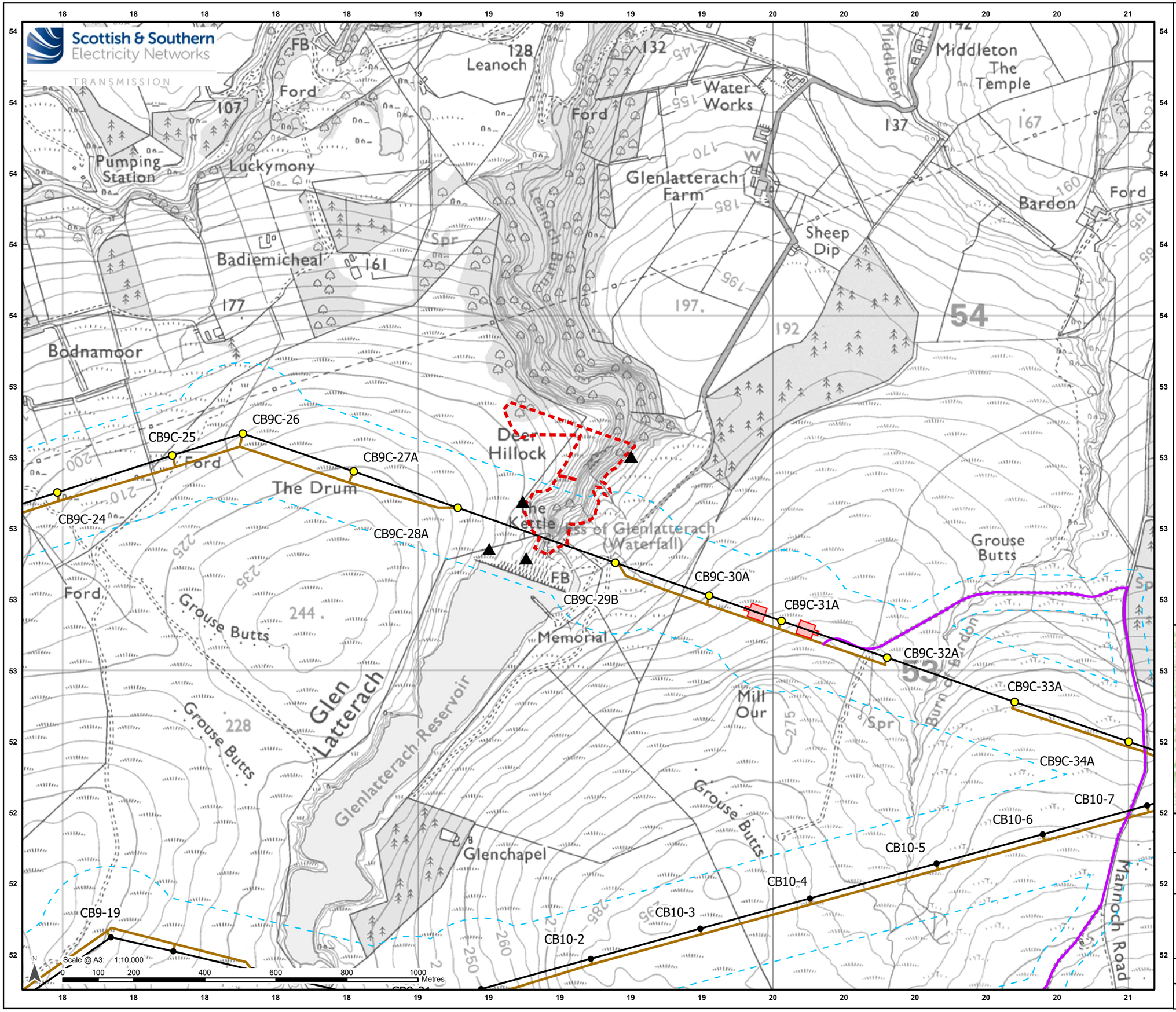

Legend

Development for which Section 37 Consent is Sought

- Proposed OHL Alignment - 400 kV
- Proposed Tower - 400 kV (with tower number)
- Proposed Tower - Kellas Alternative Alignment
- Limit of Deviation

Ancillary Development

- Proposed Conductor Pulling Area (EPZ)
- Proposed New Access (Temporary/Permanent)
- Existing Access Upgrade

Species Survey Area

- Bat Survey Area

Further Bat Survey Result

- Automated Static Detector Location

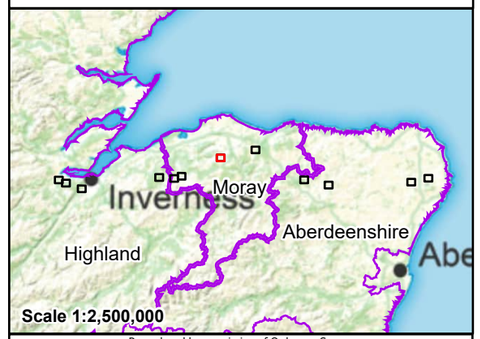

Reproduced by permission of Ordnance Survey.
Crown copyright and database right 2025 all rights reserved.
Ordnance Survey Licence number AC0000813445.
SSEN Transmission take no responsibility for the release or accuracy of latest version Basemaps from Ordnance Survey

Project: Beauly to Blackhillock to New Deer to Peterhead 400kV OHL Project

Title: Figure 8.1.4 - Further Bat Survey Results
Page 7 of 12

Drawn by: MAL Date: 31/07/2025

Drawing: B2P-WSP-DA-70092380-083

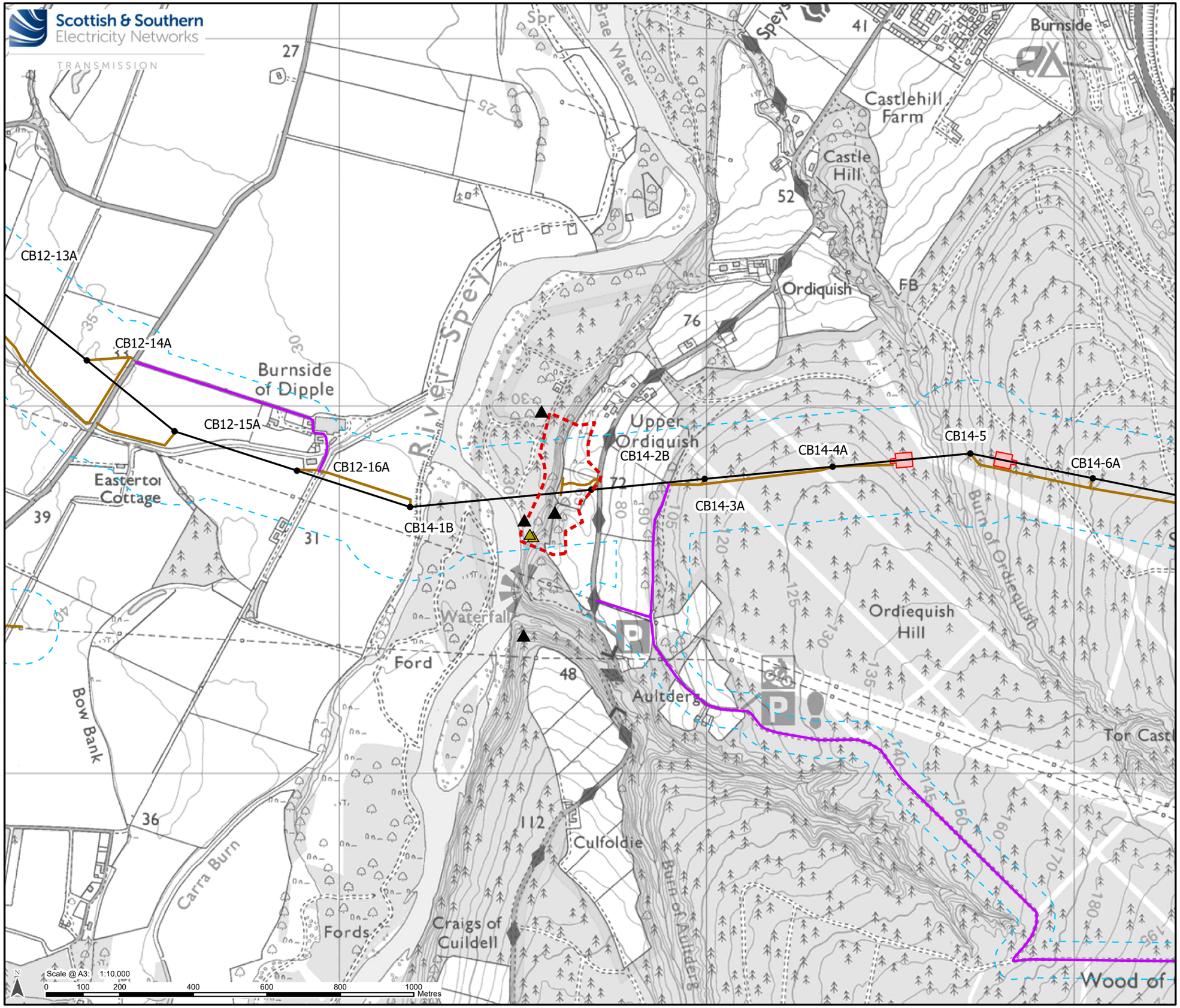

Legend

Development for which Section 37 Consent is Sought

- Proposed OHL Alignment - 400 kV
- Proposed Tower - 400 kV (with tower number)
- Limit of Deviation

Ancillary Development

- Proposed Conductor Pulling Area (EPZ)
- Proposed New Access (Temporary/Permanent)
- Existing Access Upgrade

Species Survey Area

- Bat Survey Area

Further Bat Survey Result

- Automated Static Detector Location

Potential Roost Feature (PRF) Inspection Survey Result

- None
- PRF - Individual

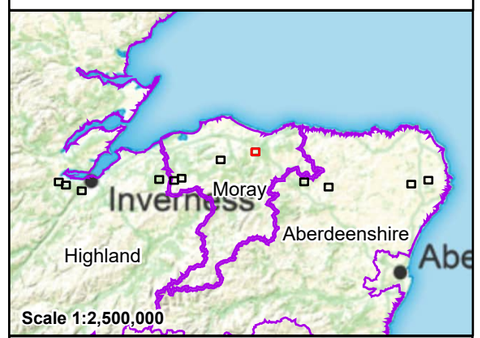

Reproduced by permission of Ordnance Survey.
Crown copyright and database right 2025 all rights reserved.
Ordnance Survey Licence number AC0000813445.
SSEN Transmission take no responsibility for the release or accuracy of latest version Basemaps from Ordnance Survey

Project: Beauly to Blackhillock to New Deer to Peterhead 400kV OHL Project

Title: Figure 8.1.4 - Further Bat Survey Results
Page 8 of 12

Drawn by: MAL Date: 31/07/2025

Drawing: B2P-WSP-DA-70092380-083

Scottish & Southern Electricity Networks
TRANSMISSION

Arn Hill
Iron Stone
Stone Circle (rems of)
Wood of Avochie
River Deveron
Cumrie Plantation
Hill of Cormalet
Cormalet
Boghead
Auchmull Wood
Haddoch
Lower Auchmill
Haggieshall
Haddoch Cottages
Chapel Well
Burn of Auch
Horse Rock
Thief's Rock
Backwood Hill
Croft of Dykeside
Ordiquhill
Coniecleugh
Church (rems of)
Corse of Kinnoir

BN2-3A
BN2-4A
BN2-5A
BN2-6A
BN2-7A
BN2-8A
BN2-9A
BN2-10A
BN2-11A
BN2-11B
BN2-12

Scale @ A3: 1:10,000
0 100 200 400 600 800 1000 Metres

Legend

Development for which Section 37 Consent is Sought

- Proposed OHL Alignment - 400 kV
- Proposed Tower - 400 kV (with tower number)
- Limit of Deviation

Ancillary Development

- Proposed Conductor Pulling Area (EPZ)
- Proposed New Access (Temporary/Permanent)
- Existing Access Upgrade

Species Survey Area

- Bat Survey Area

Further Bat Survey Result

- Automated Static Detector Location

Potential Roost Feature (PRF) Inspection Survey Result

- None
- PRF - Individual

Dusk Emergence Survey Result

- No Roost

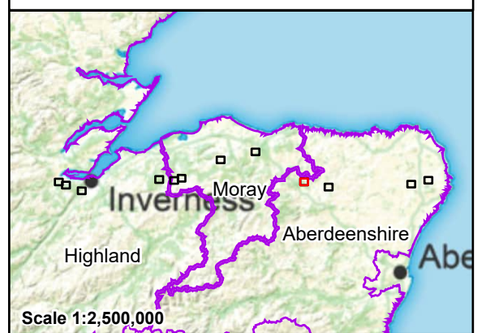

Reproduced by permission of Ordnance Survey.
Crown copyright and database right 2025 all rights reserved.
Ordnance Survey Licence number AC0000813445.
SSEN Transmission take no responsibility for the release or accuracy of latest version Basemaps from Ordnance Survey

Project: Beauly to Blackhillock to New Deer to Peterhead 400kV OHL Project

Title: Figure 8.1.4 - Further Bat Survey Results
Page 9 of 12

Drawn by: MAL Date: 31/07/2025

Drawing: B2P-WSP-DA-70092380-083

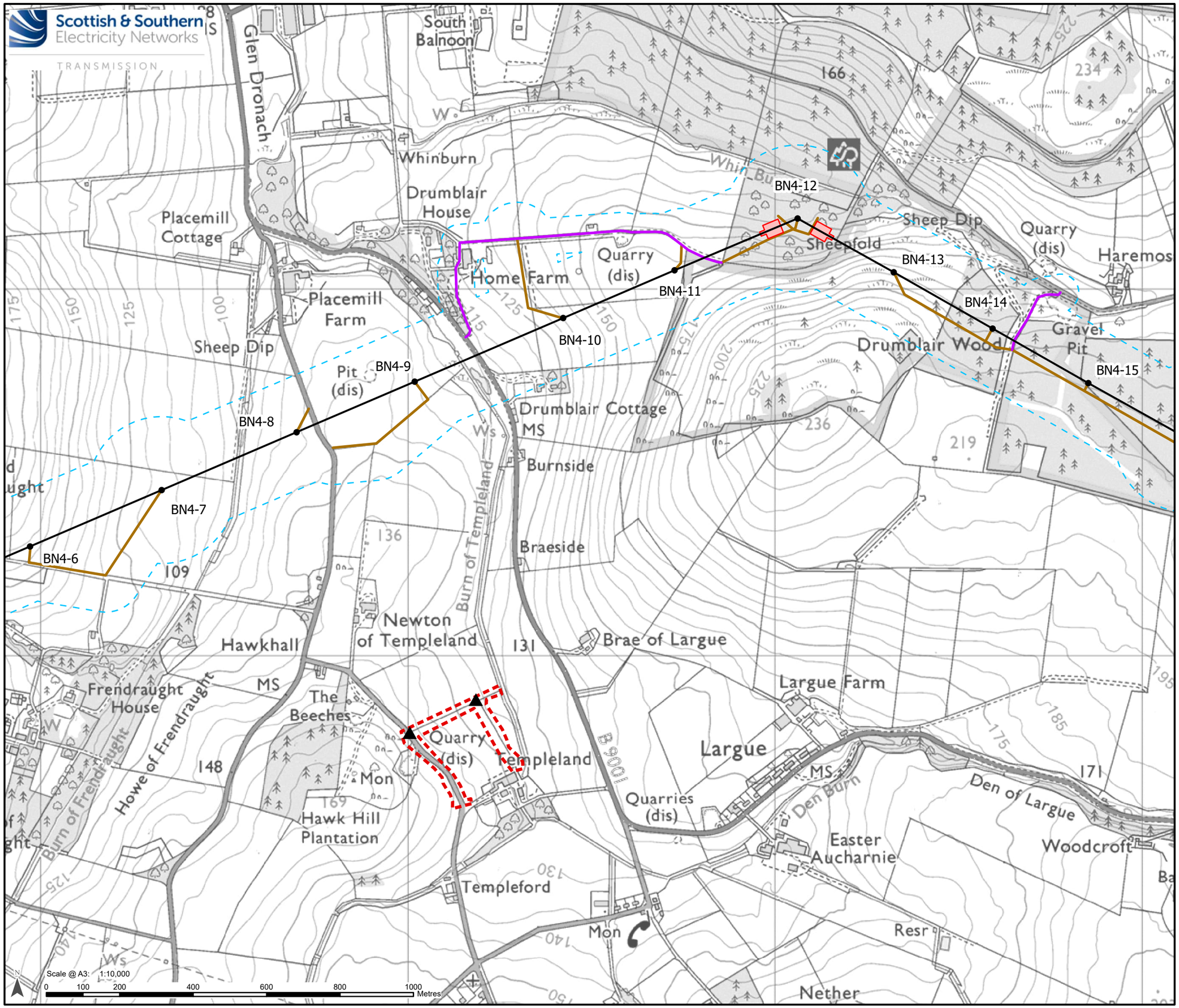

Legend

Development for which Section 37 Consent is Sought

- Proposed OHL Alignment - 400 kV
- Proposed Tower - 400 kV (with tower number)
- Limit of Deviation

Ancillary Development

- Proposed Conductor Pulling Area (EPZ)
- Proposed New Access (Temporary/Permanent)
- Existing Access Upgrade

Species Survey Area

- Bat Survey Area

Further Bat Survey Result

- Automated Static Detector Location

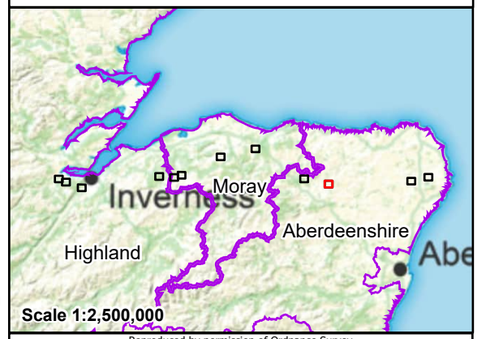

Reproduced by permission of Ordnance Survey.
Crown copyright and database right 2025 all rights reserved.
Ordnance Survey Licence number AC0000813445.
SSEN Transmission take no responsibility for the release or accuracy of latest version Basemaps from Ordnance Survey

Project: Beauly to Blackhillock to New Deer to Peterhead 400kV OHL Project

Title: Figure 8.1.4 - Further Bat Survey Results
Page 10 of 12

Drawn by: MAL Date: 31/07/2025

Drawing: B2P-WSP-DA-70092380-083