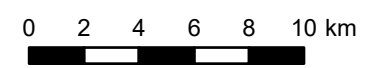


Legend

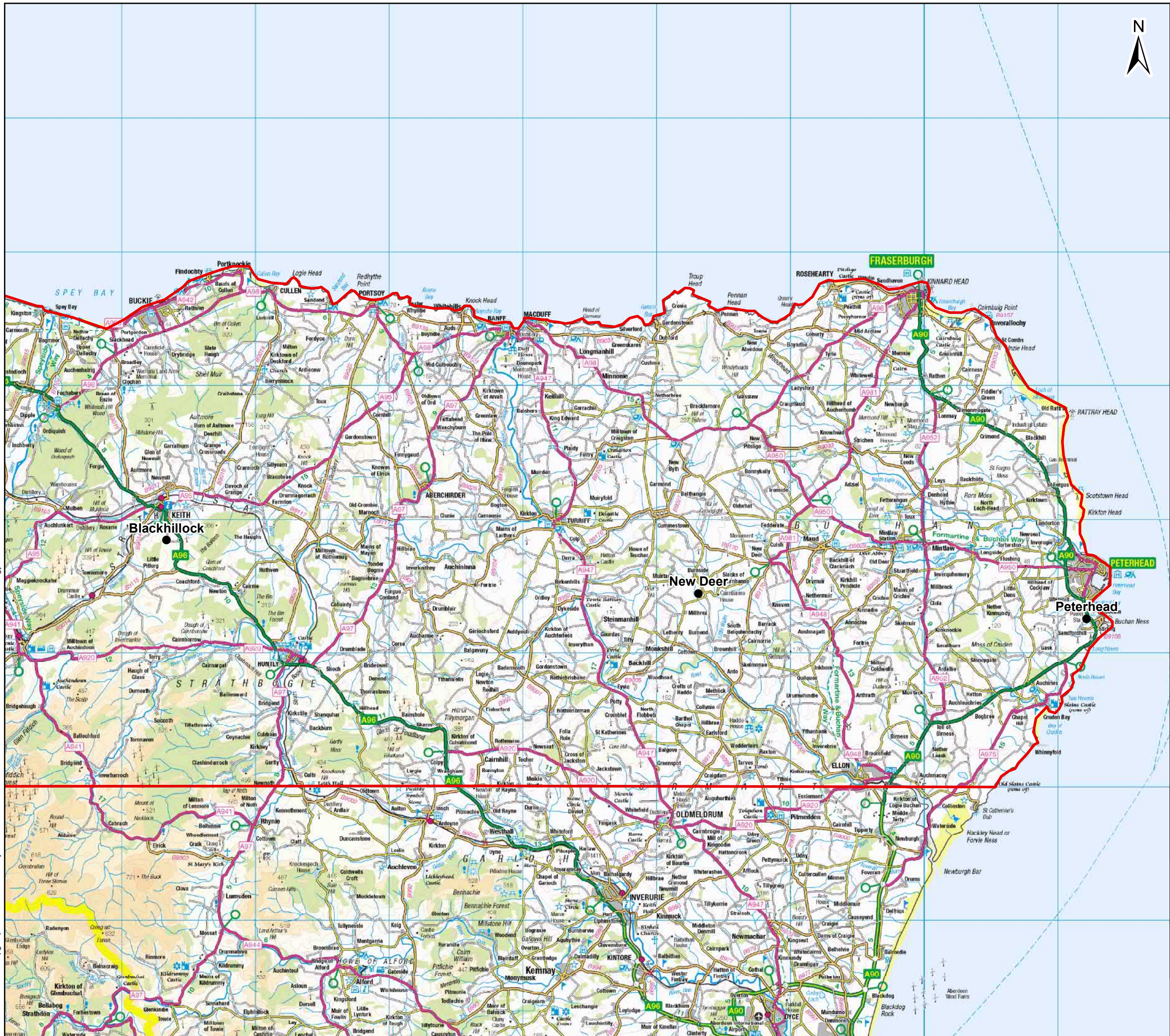
- Study Area
- Substation Connection



Client: Scottish & Southern Electricity Networks
 Project: Beauty - Blackhillcock - Peterhead 400kv OHL


Title: Figure 2.1 – Study Area
 Page 1 of 2

Date: 8/31/2022 Scale: 275,000 @ A3
 Drawn: MAL Checked: JA Approved: SM
 Drawing Number: B2P-WSP-DA-70092380-008



Legend

- Study Area
- Substation Connection

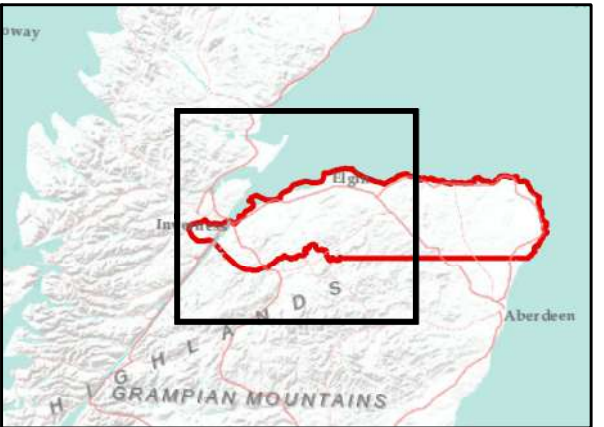
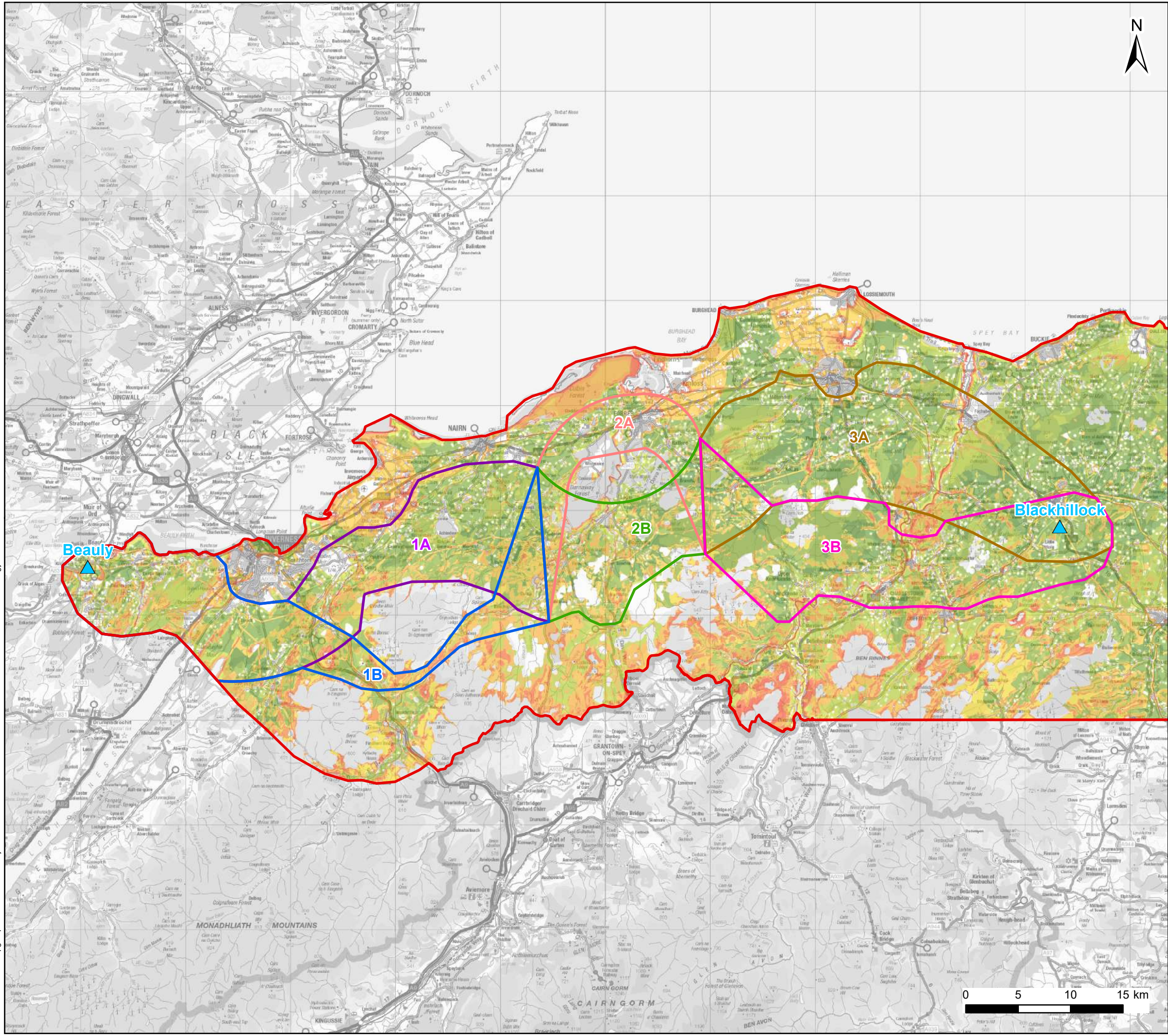


Client: Scottish & Southern Electricity Networks
TRANSMISSION

Project: Beauty - Blackhillock - Peterhead 400kv OHL


Title: Figure 2.1 – Study Area
Page 2 of 2

Date: 8/31/2022 Scale: 275,000 @ A3
 Drawn: MAL Checked: JA Approved: SM
 Drawing Number: B2P-WSP-DA-70092380-008



Legend

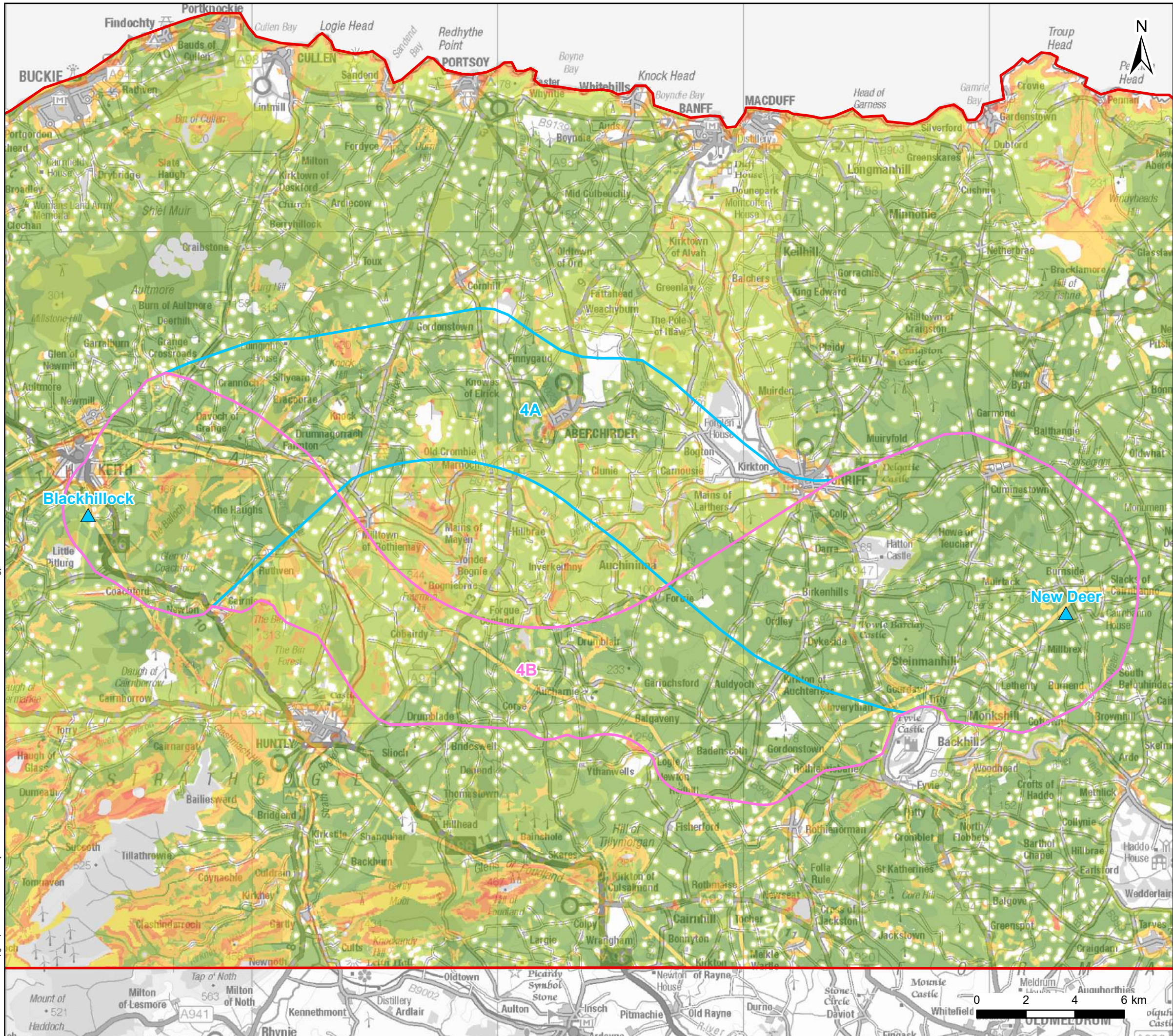
- Study Area
- ▲ Substation
- Corridor**
- 1A
- 1B
- 2A
- 2B
- 3A
- 3B
- Heatmap**
- High restriction
- Low restriction



Client: Scottish & Southern Electricity Networks
 Project: Beaully - Blackhillock - Peterhead 400kv OHL

Title: Figure 4.1 – Beaully to Blackhillock corridors with Heat Mapping Constraints

Date: 8/31/2022 Scale: 350,000 @ A3
 Drawn: MAL Checked: JA Approved: SM
 Drawing Number: B2P-WSP-DA-70092380-010



Legend

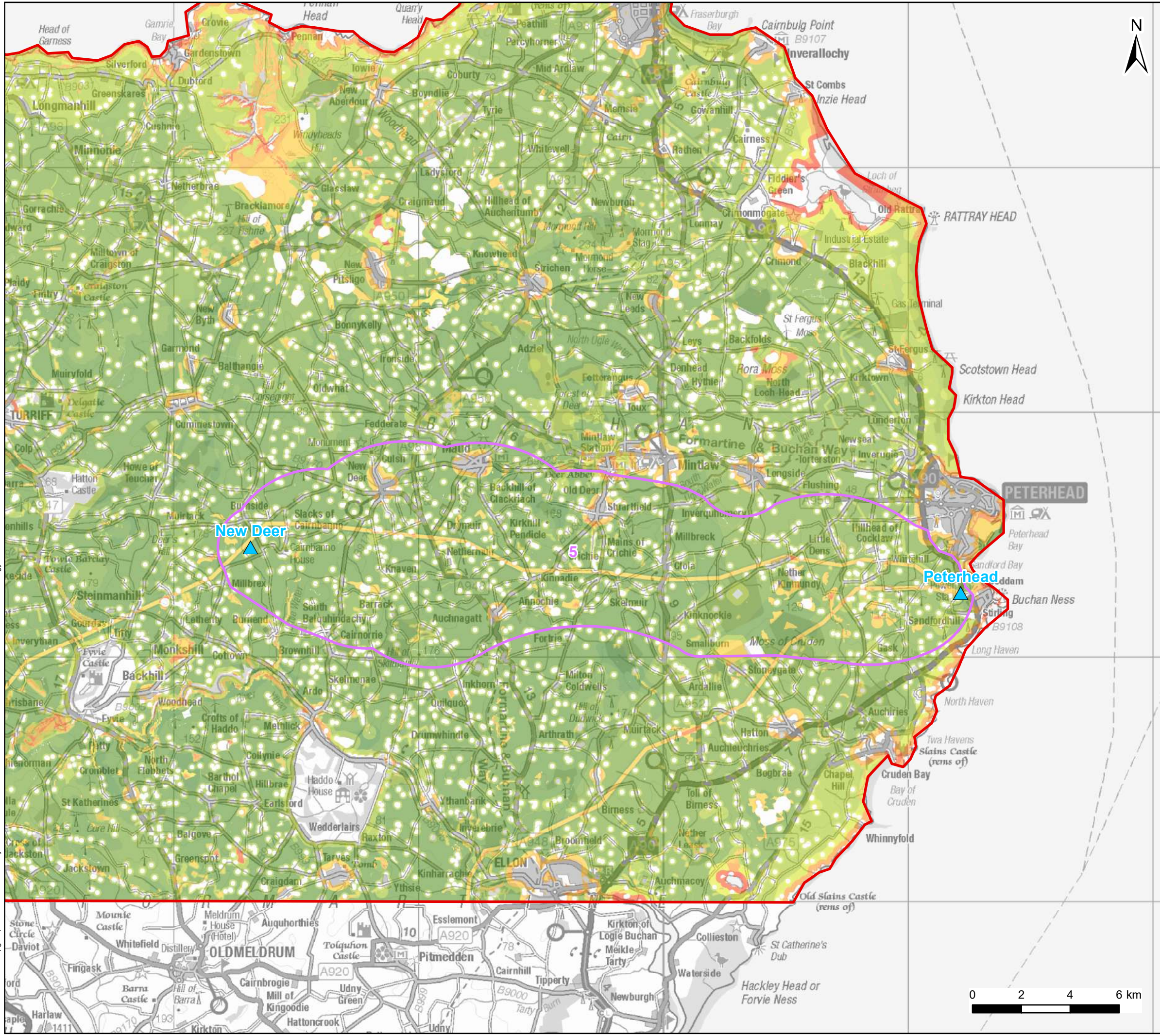
- Study Area
- ▲ Substation
- Corridor**
- 4A
- 4B
- Heatmap**
- High restriction
- Low restriction



Client: Scottish & Southern Electricity Networks
 Project: Beauty - Blackhillock - Peterhead 400kv OHL


Title: Figure 4.2 - Blackhillock to New Deer Corridors with Heat Mapping Constraints

Date: 8/31/2022 Scale: 150,000 @ A3
 Drawn: MAL Checked: JA Approved: SM
 Drawing Number: B2P-WSP-DA-70092380-011



Legend

- Study Area
- ▲ Substation
- Corridor**
- 5
- High restriction
- Low restriction

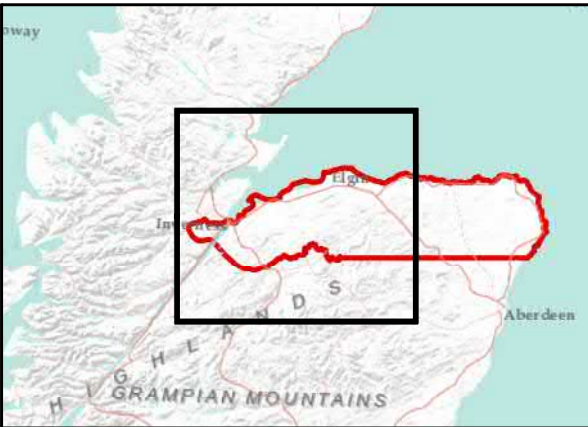
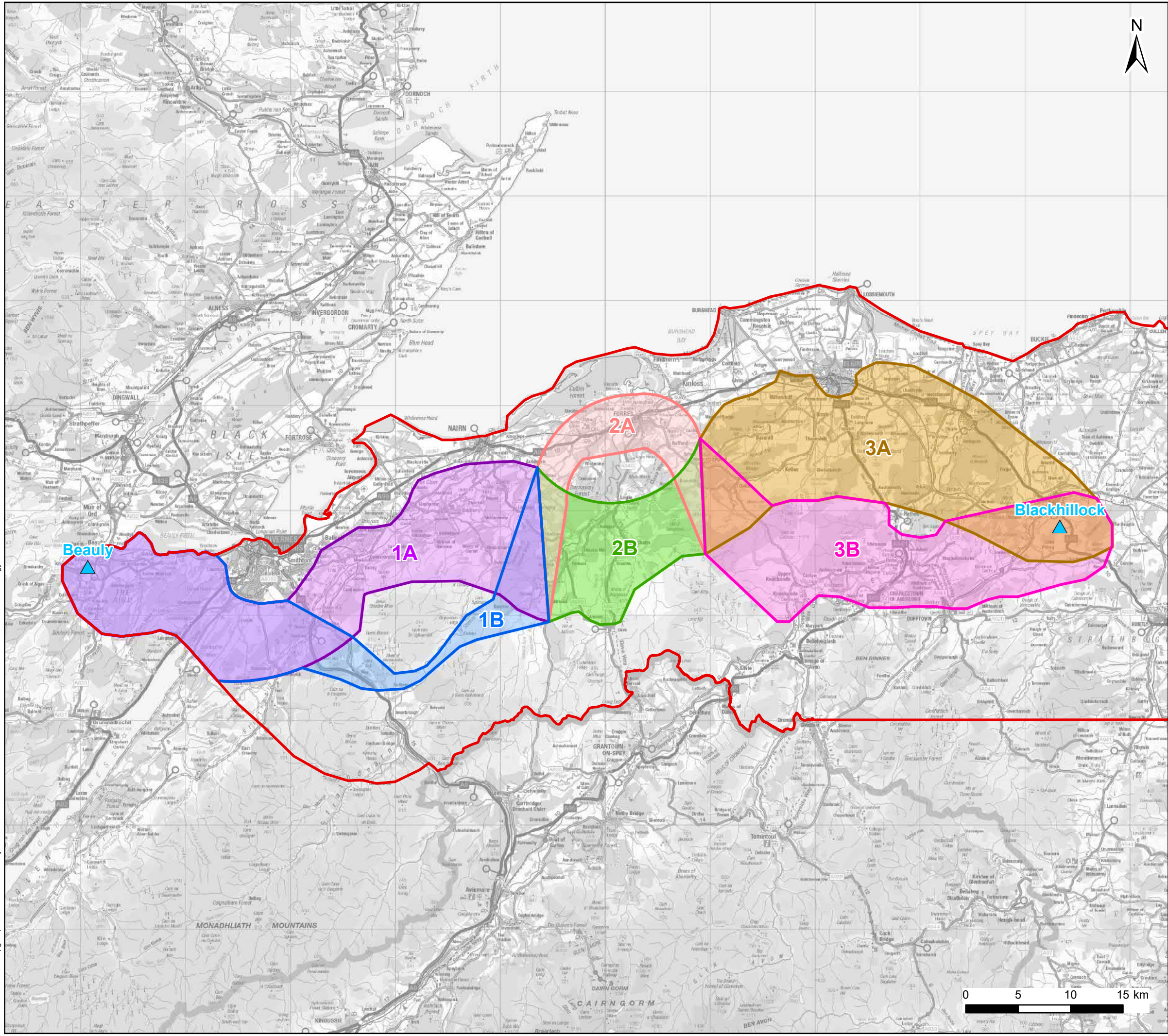


Client: **Scottish & Southern Electricity Networks**
TRANSMISSION

Project: Beauty - Blackhillock - Peterhead 400kv OHL

Title: **Figure 4.3 – New Deer to Peterhead Corridor with Heat Mapping Constraints**

Date: 8/31/2022 Scale: 150,000 @ A3
 Drawn: MAL Checked: JA Approved: SM
 Drawing Number: B2P-WSP-DA-70092380-012



Legend


- Study Area
- ▲ Substation
- Corridor**
- 1A
- 1B
- 2A
- 2B
- 3A
- 3B

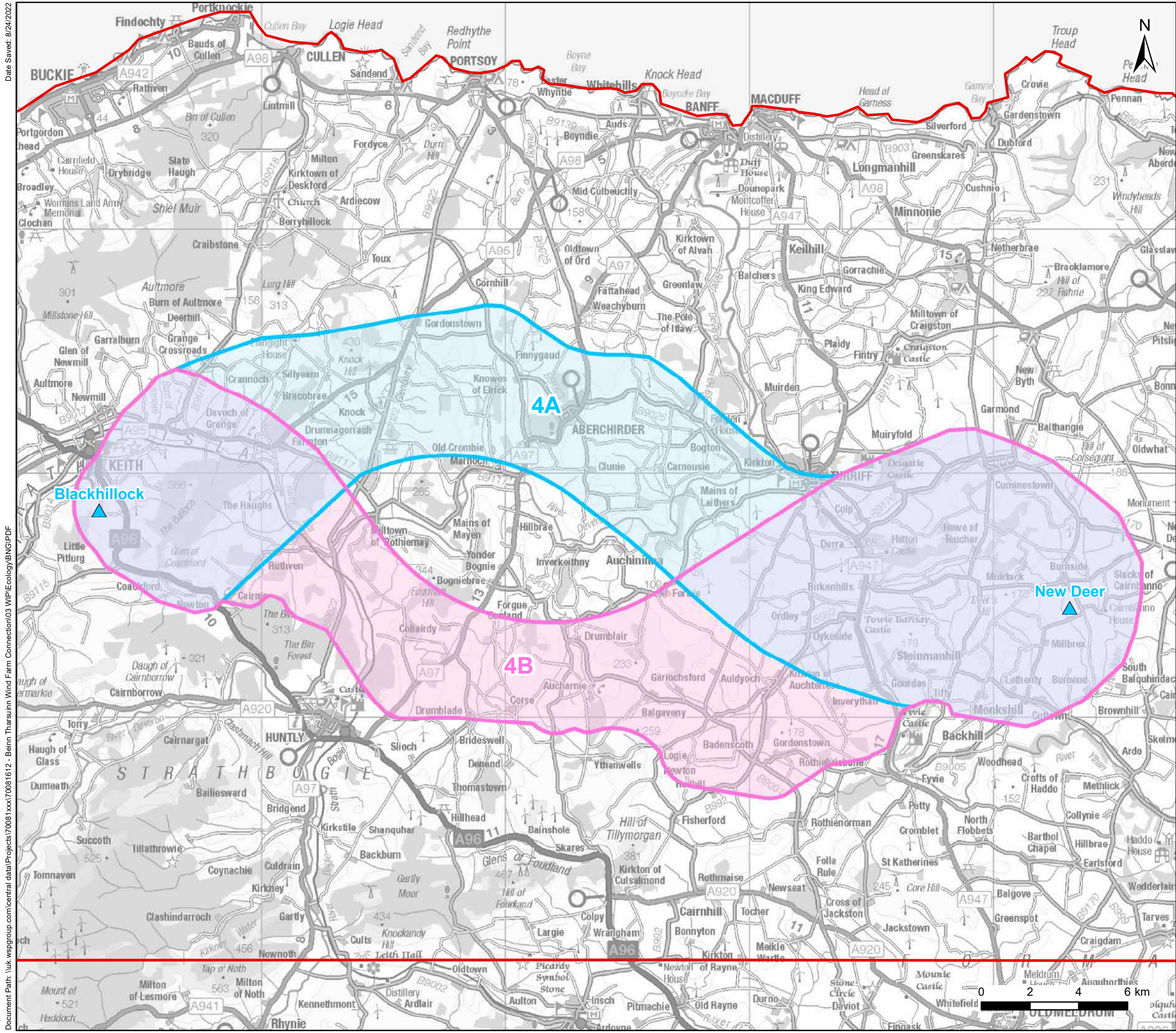
Client: **Scottish & Southern**
Electricity Networks
TRANSMISSION

Project: **Beaully - Blackhillock - Peterhead 400kv OHL**

Title: **Figure 4.4 - Beaully to Blackhillock Corridor Options**

Date: 8/31/2022 Scale: 350,000 @ A3
 Drawn: MAL Checked: JA Approved: SM
 Drawing Number: B2P-WSP-DA-70092380-027





Legend

- Study Area
- ▲ Substation
- Corridor
- 4A
- 4B



Client:

Project:

Beauly - Blackhillock - Peterhead 400kv OHL

Title

Figure 4.5 - Blackhillock to New Deer Corridor Options

Date: 8/31/2022

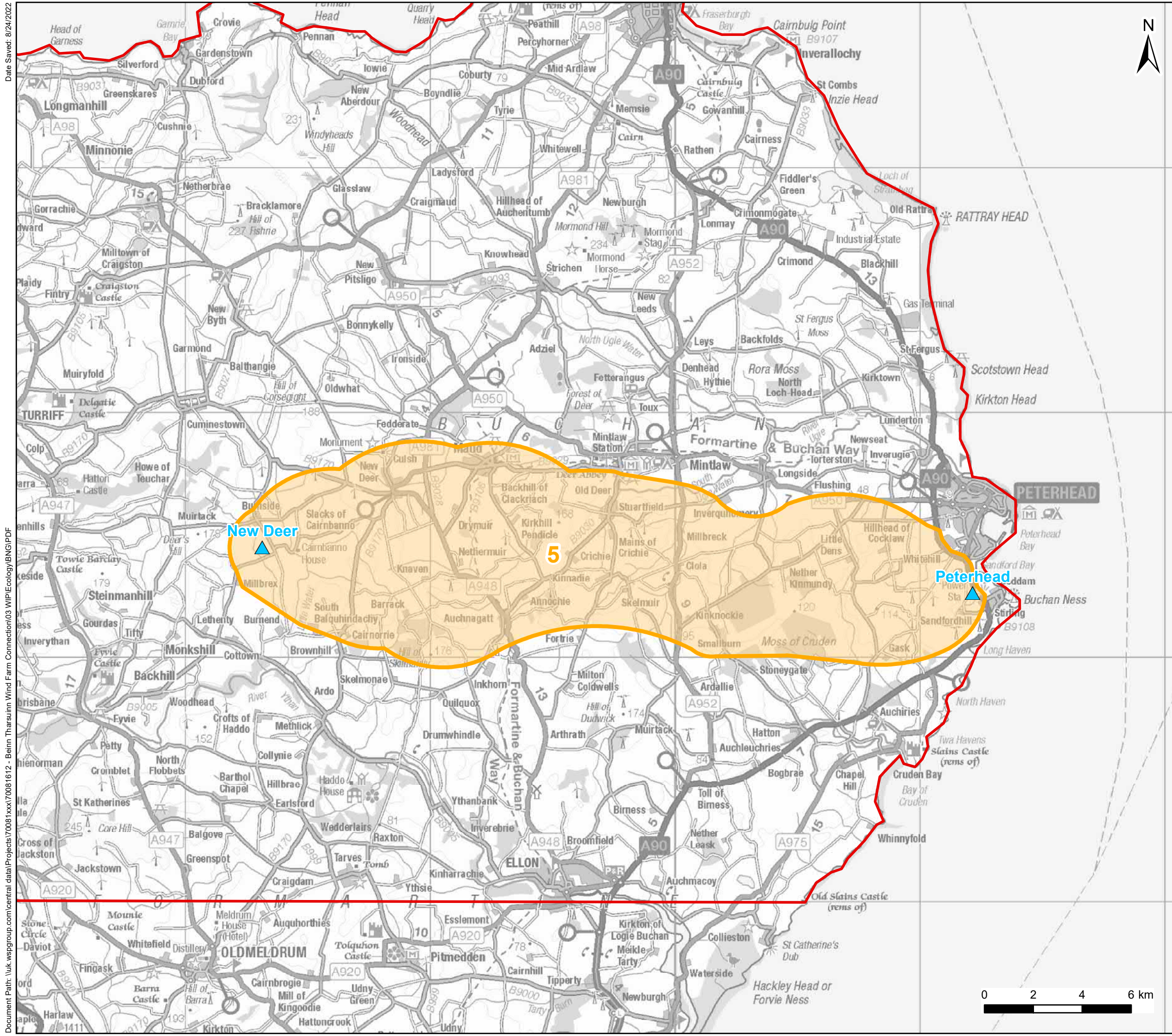
Scale: 150,000 @ A3

Drawn: MAL

Checked: JA

Approved: SM

Drawing Number: B2P-WSP-DA-70092380-028



Legend

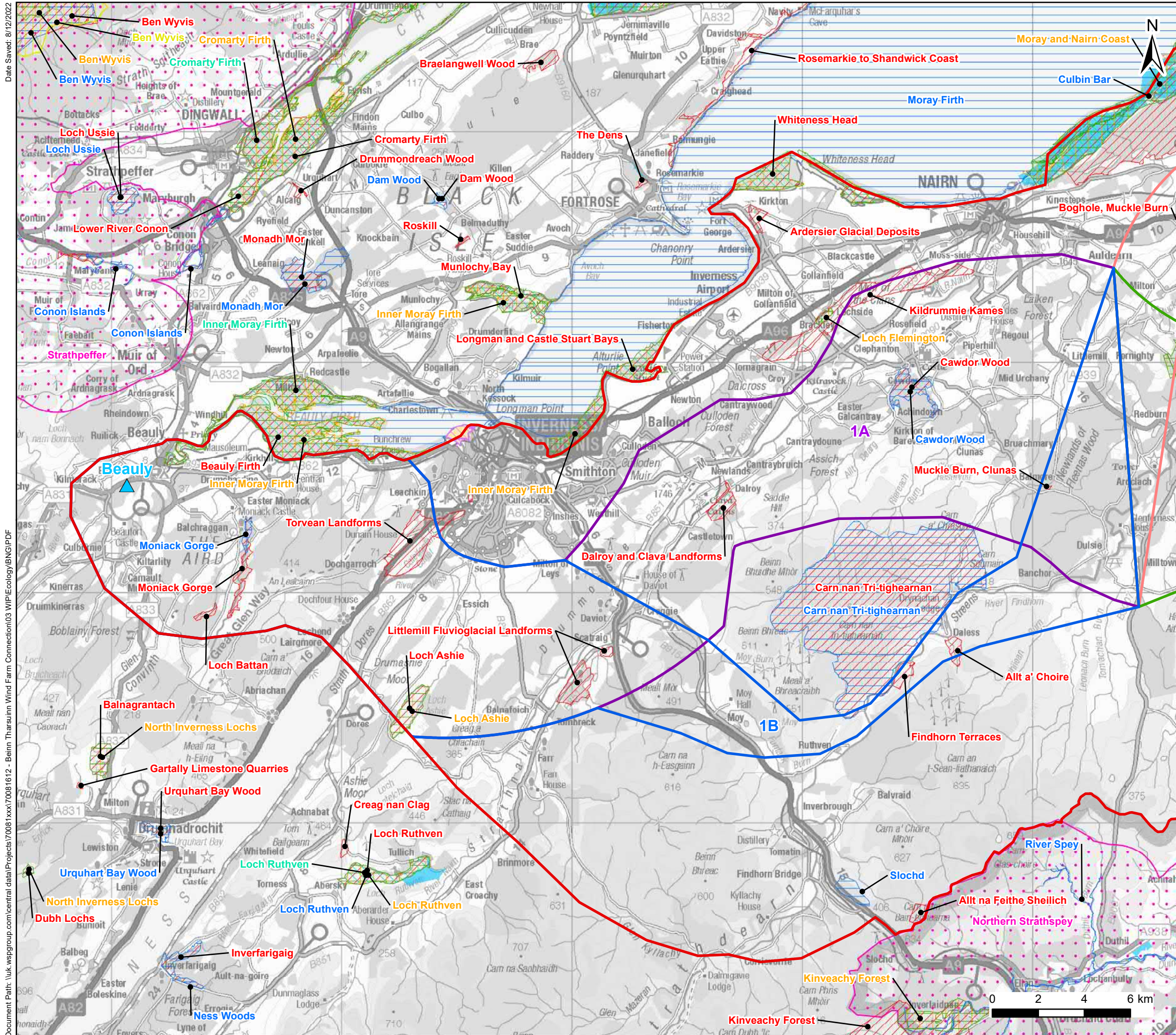
- Study Area
- ▲ Substation
- Corridor
- 5

Client: **Scottish & Southern Electricity Networks**
TRANSMISSION

Project: Beauty - Blackhillock - Peterhead 400kv OHL

Title: **Figure 4.6 - New Deer to Peterhead Corridor Options**

Date: 8/31/2022 Scale: 150,000 @ A3
 Drawn: MAL Checked: JA Approved: SM
 Drawing Number: B2P-WSP-DA-70092380-029



Legend

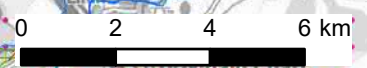
- Study Area
- ▲ Substation
- Corridor**
- 1A
- 1B
- 2A
- 2B
- Constraints**
- Local Nature Reserve
- National Nature Reserve
- Special Protection Area (SPA)
- Special Area of Conservation (SAC)
- Sites of Special Scientific Interest (SSSI)
- Important Bird Area
- Ramsar
- Wildcat Priority Area
- Local Nature Conservation Site
- RSPB Reserve

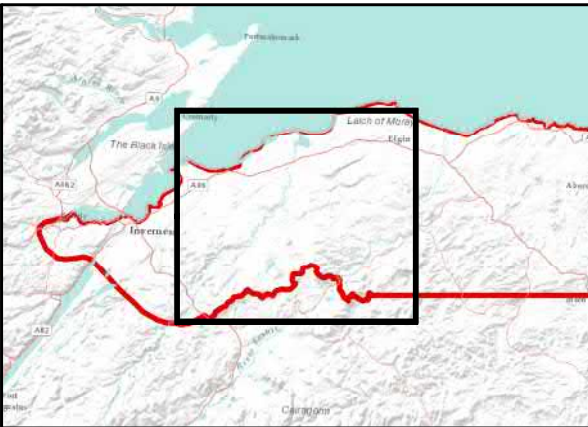
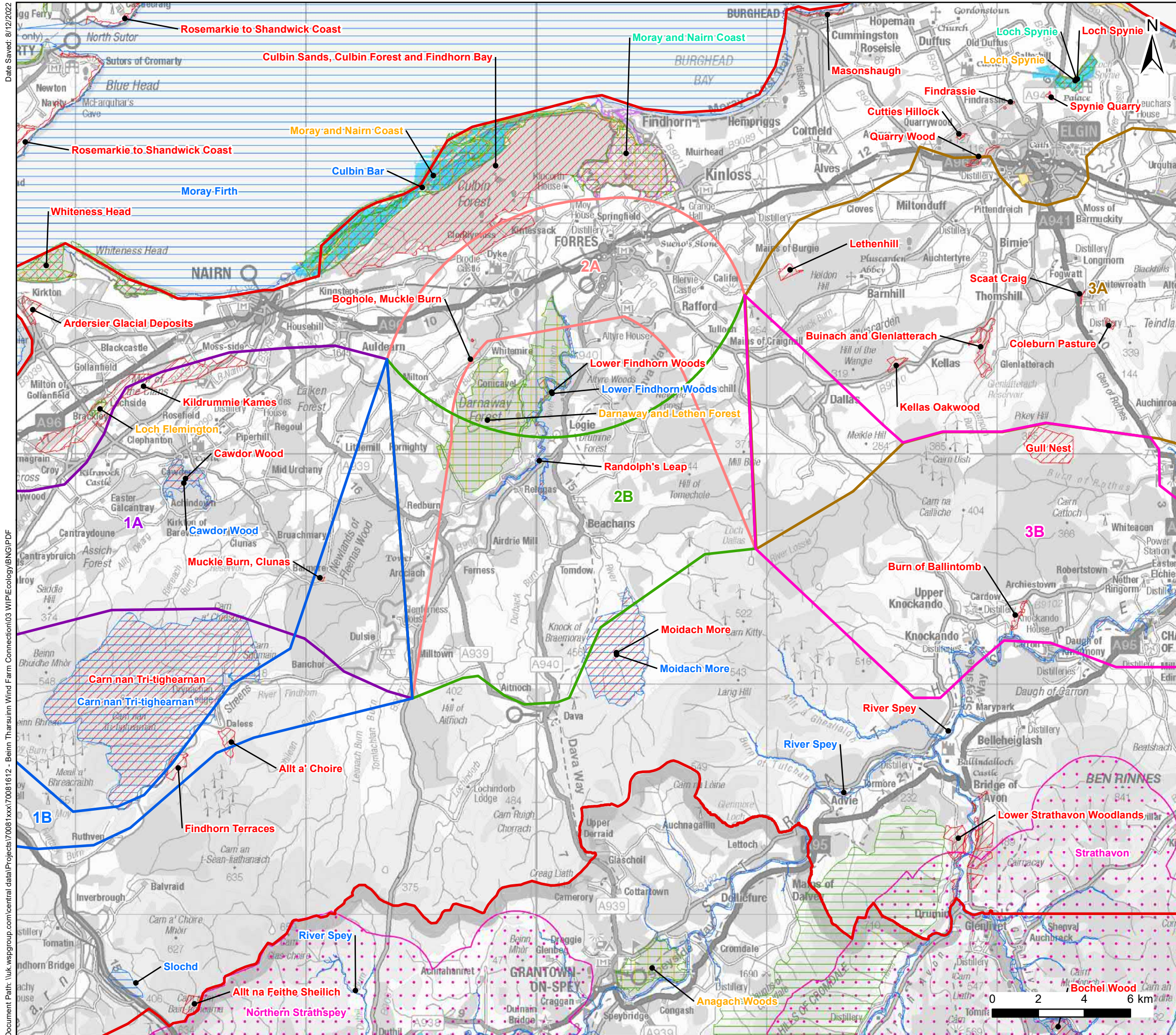


Client: Scottish & Southern Electricity Networks
 TRANSMISSION
 Project: Beaulay - Blackhillock - Peterhead 400kv OHL

Title: Figure 5.1 – Ecology Constraints with Corridor Options
 Page 1 of 5

Date: 8/31/2022 Scale: 160,000 @ A3
 Drawn: MAL Checked: JA Approved: SM
 Drawing Number: B2P-WSP-DA-70092380-001





Legend


- Study Area
- Corridor**
- 1A
- 1B
- 2A
- 2B
- 3A
- 3B
- Constraints**
- Local Nature Reserve
- Special Protection Area (SPA)
- Special Area of Conservation (SAC)
- Sites of Special Scientific Interest (SSSI)
- Important Bird Area
- Ramsar
- Wildcat Priority Area
- Local Nature Conservation Site
- RSPB Reserve

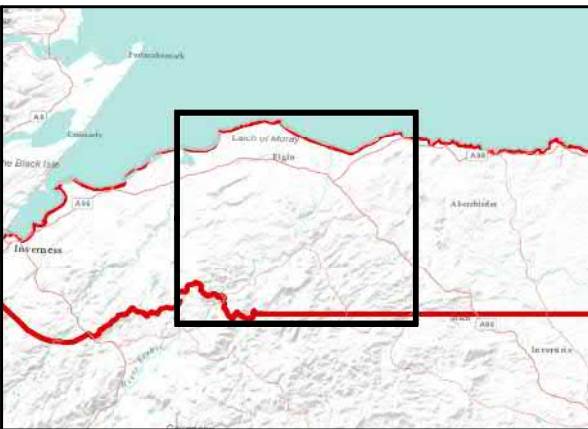
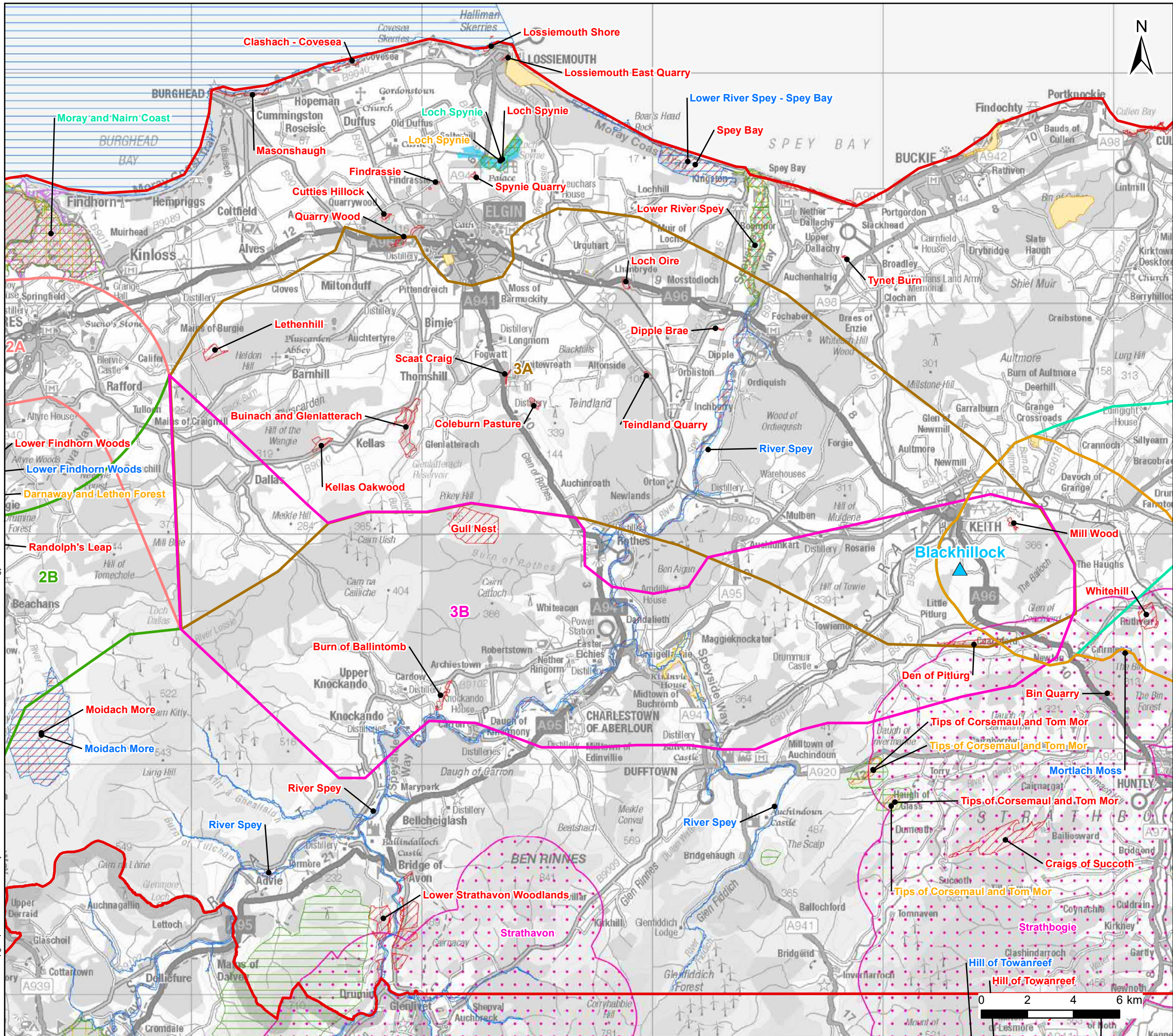
Client: **Scottish & Southern Electricity Networks**
TRANSMISSION

Project: Beauty - Blackhillock - Peterhead 400kv OHL

Title: **Figure 5.1 – Ecology Constraints with Corridor Options**
Page 2 of 5

Date: 8/31/2022 Scale: 160,000 @ A3
 Drawn: MAL Checked: JA Approved: SM
 Drawing Number: B2P-WSP-DA-70092380-001





Legend

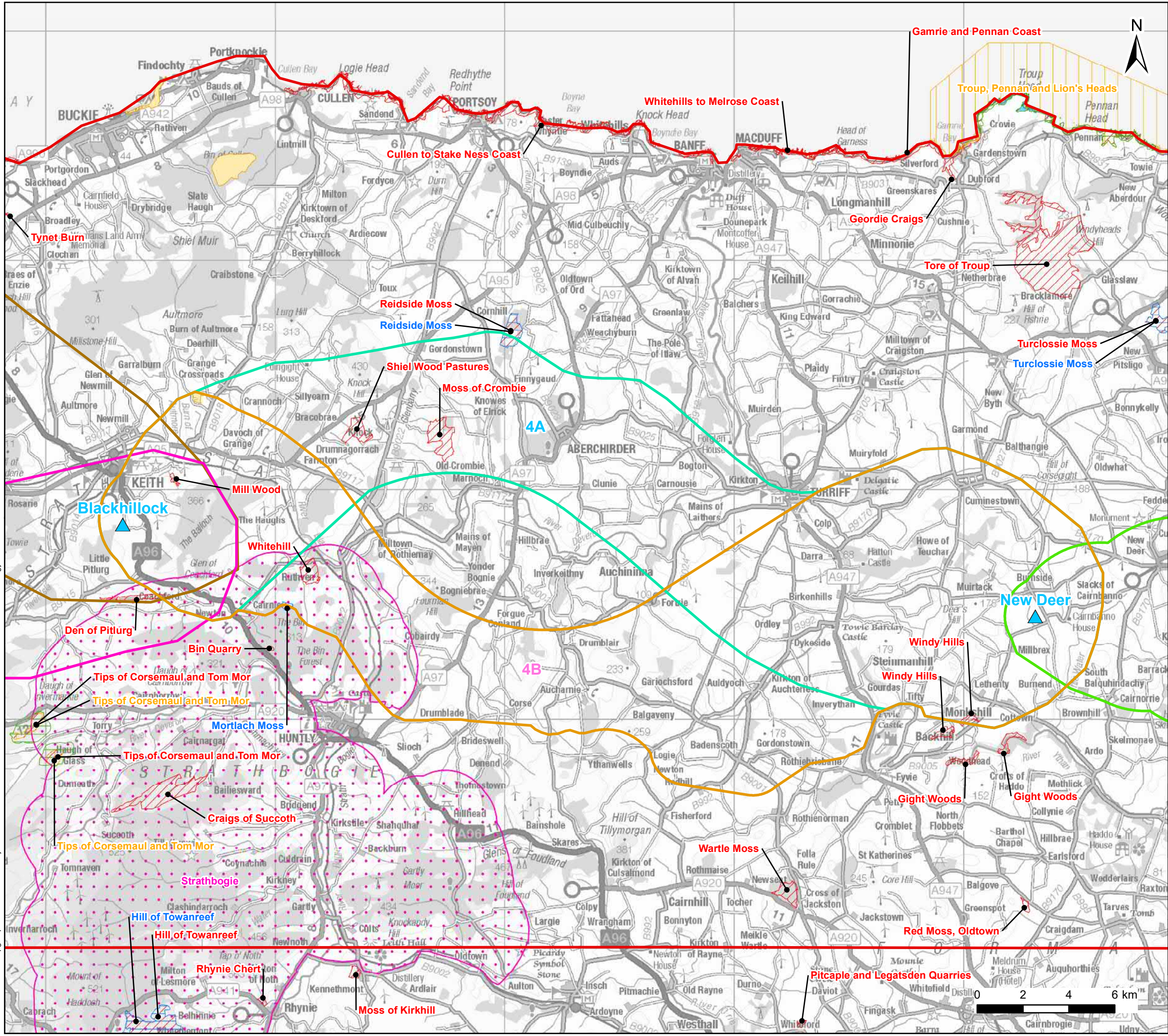
- Study Area
- Substation
- Corridor
 - 2A
 - 2B
 - 3A
 - 3B
 - 4A
 - 4B
- Constraints
 - Local Nature Reserve
 - Special Protection Area (SPA)
 - Special Area of Conservation (SAC)
 - Sites of Special Scientific Interest (SSSI)
 - Important Bird Area
 - Ramsar
 - Wildcat Priority Area
 - Local Nature Conservation Site
 - RSPB Reserve

Client: Scottish & Southern Electricity Networks
TRANSMISSION

Project: Beauty - Blackhillock - Peterhead 400kv OHL

Title: Figure 5.1 – Ecology Constraints with Corridor Options
Page 3 of 5

Date: 8/31/2022 Scale: 160,000 @ A3
Drawn: MAL Checked: JA Approved: SM
Drawing Number: B2P-WSP-DA-70092380-001



Legend

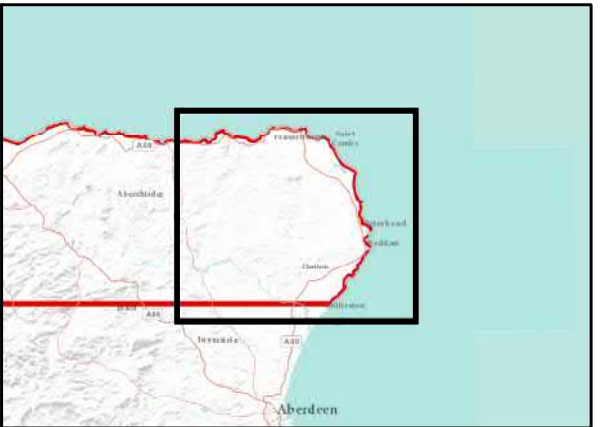
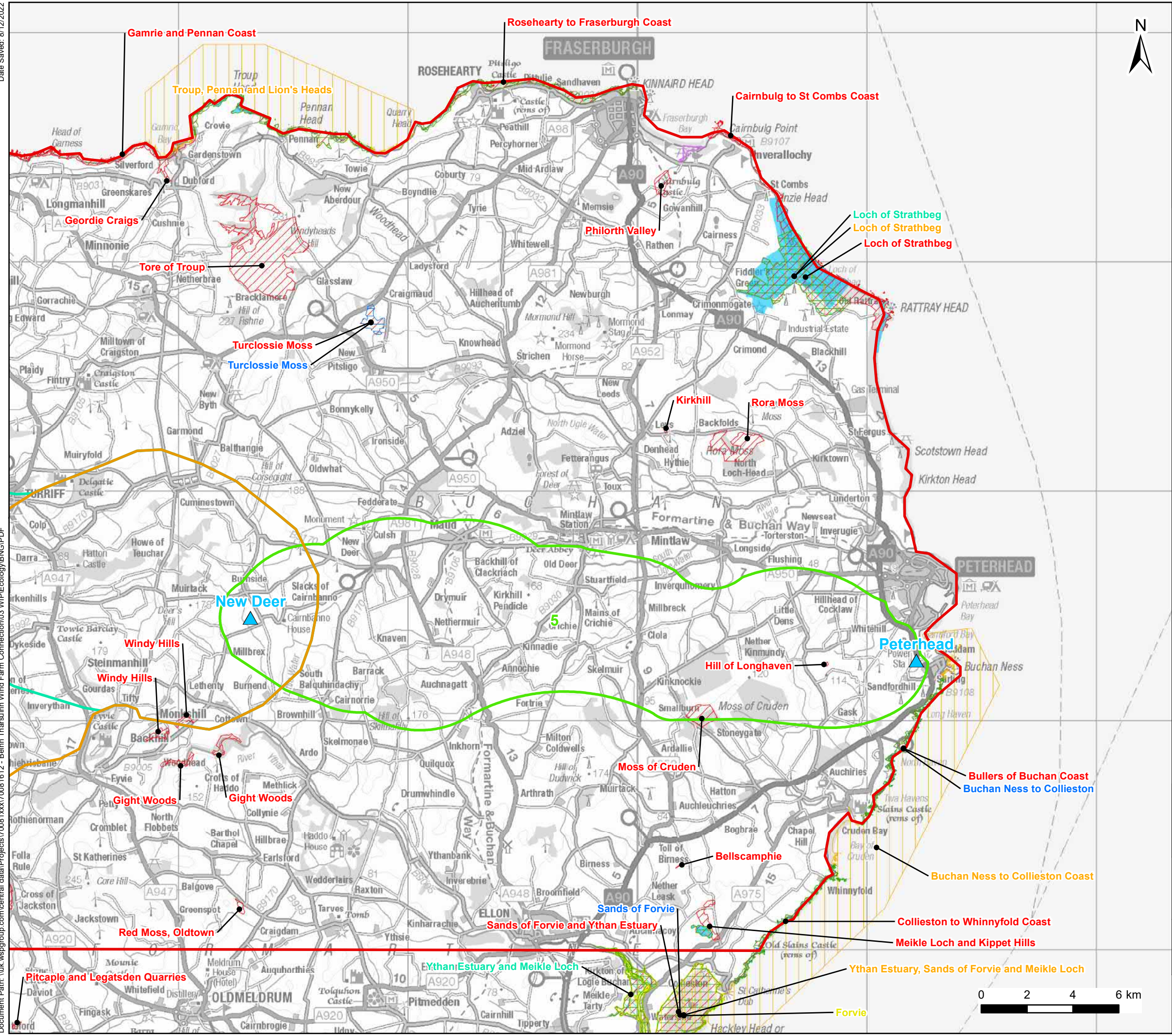
- Study Area
- ▲ Substation
- Corridor**
- 3A
- 3B
- 4A
- 4B
- 5
- Special Protection Area (SPA)
- Special Area of Conservation (SAC)
- Sites of Special Scientific Interest (SSSI)
- Important Bird Area
- Wildcat Priority Area
- Local Nature Conservation Site
- RSPB Reserve

Client: Scottish & Southern Electricity Networks
TRANSMISSION

Project: Beauty - Blackhillock - Peterhead 400kv OHL

Title: Figure 5.1 – Ecology Constraints with Corridor Options
Page 4 of 5

Date: 8/31/2022 Scale: 160,000 @ A3
 Drawn: MAL Checked: JA Approved: SM
 Drawing Number: B2P-WSP-DA-70092380-001



Legend

- Study Area
- Substation
- Corridor
 - 4A
 - 4B
 - 5
- Constraints
 - Local Nature Reserve
 - National Nature Reserve
 - Special Protection Area (SPA)
 - Special Area of Conservation (SAC)
 - Sites of Special Scientific Interest (SSSI)
 - Important Bird Area
 - Ramsar
 - RSPB Reserve

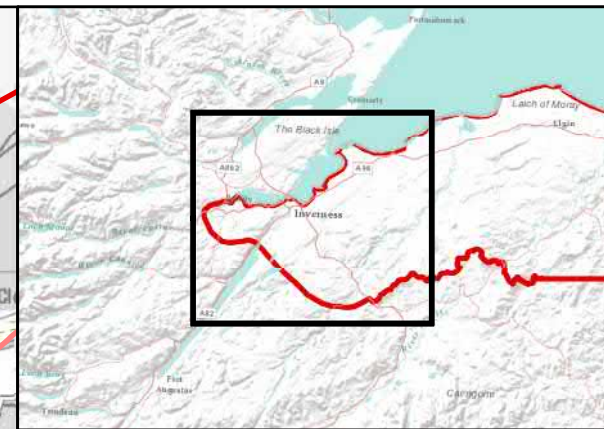
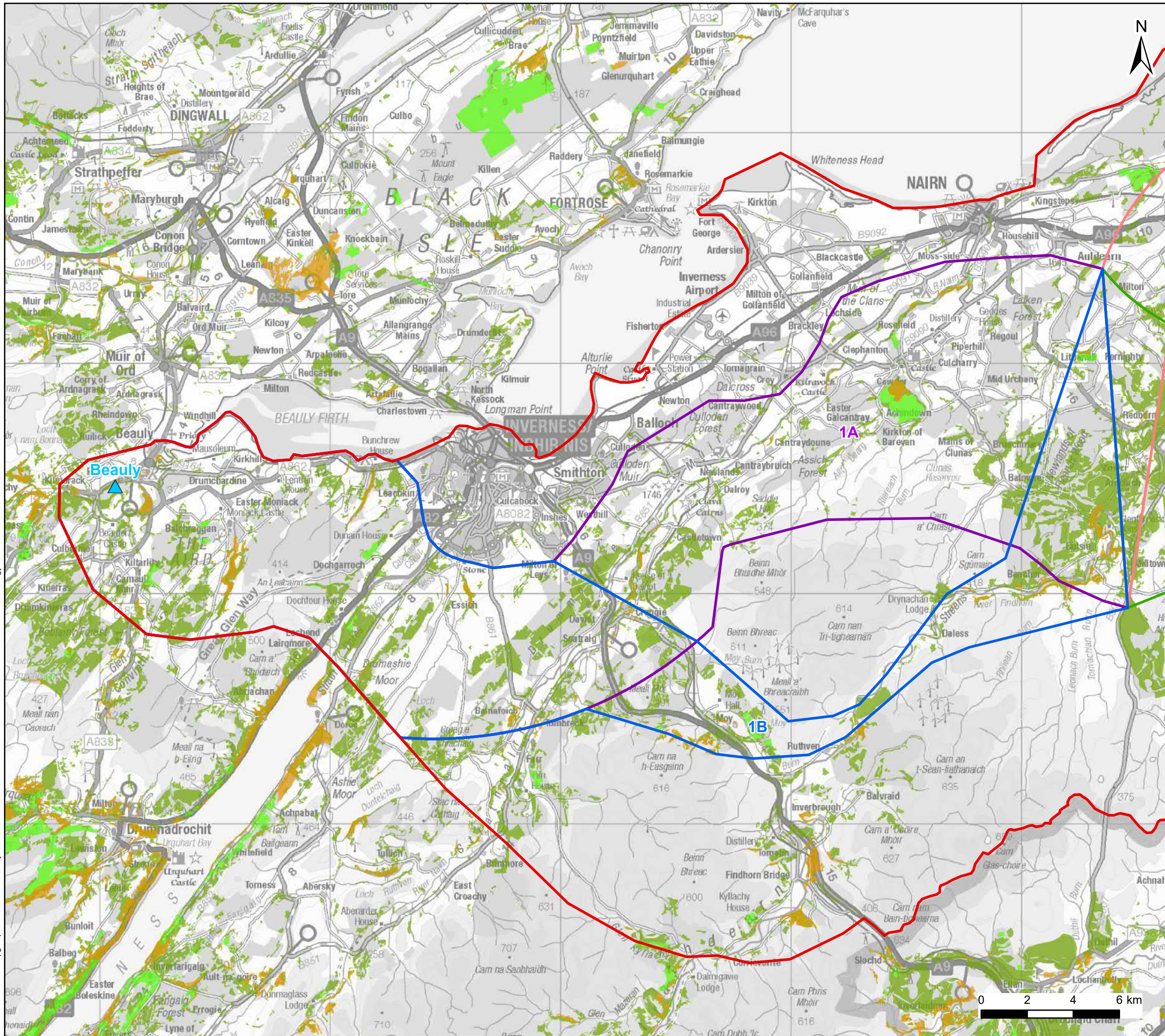
Client: Scottish & Southern Electricity Networks
TRANSMISSION

Project: Beauty - Blackhillock - Peterhead 400kv OHL

Title: Figure 5.1 – Ecology Constraints with Corridor Options
Page 5 of 5

Date: 8/31/2022 Scale: 160,000 @ A3
 Drawn: MAL Checked: JA Approved: SM
 Drawing Number: B2P-WSP-DA-70092380-001





Legend

- Study Area
- ▲ Substation
- Corridor**
- 1A
- 1B
- 2A
- 2B
- Ancient Woodland (of semi-natural origin)
- Ancient Woodland (Planted Ancient Woodland Site)
- Native Woodland


Note: 'Long-established woodlands of plantation origin' and 'Other woodlands on 'Roy' woodland sites' are not shown as they are not considered to be a major constraint.

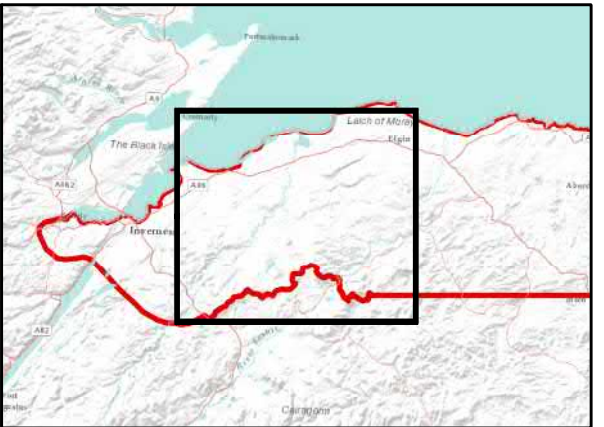
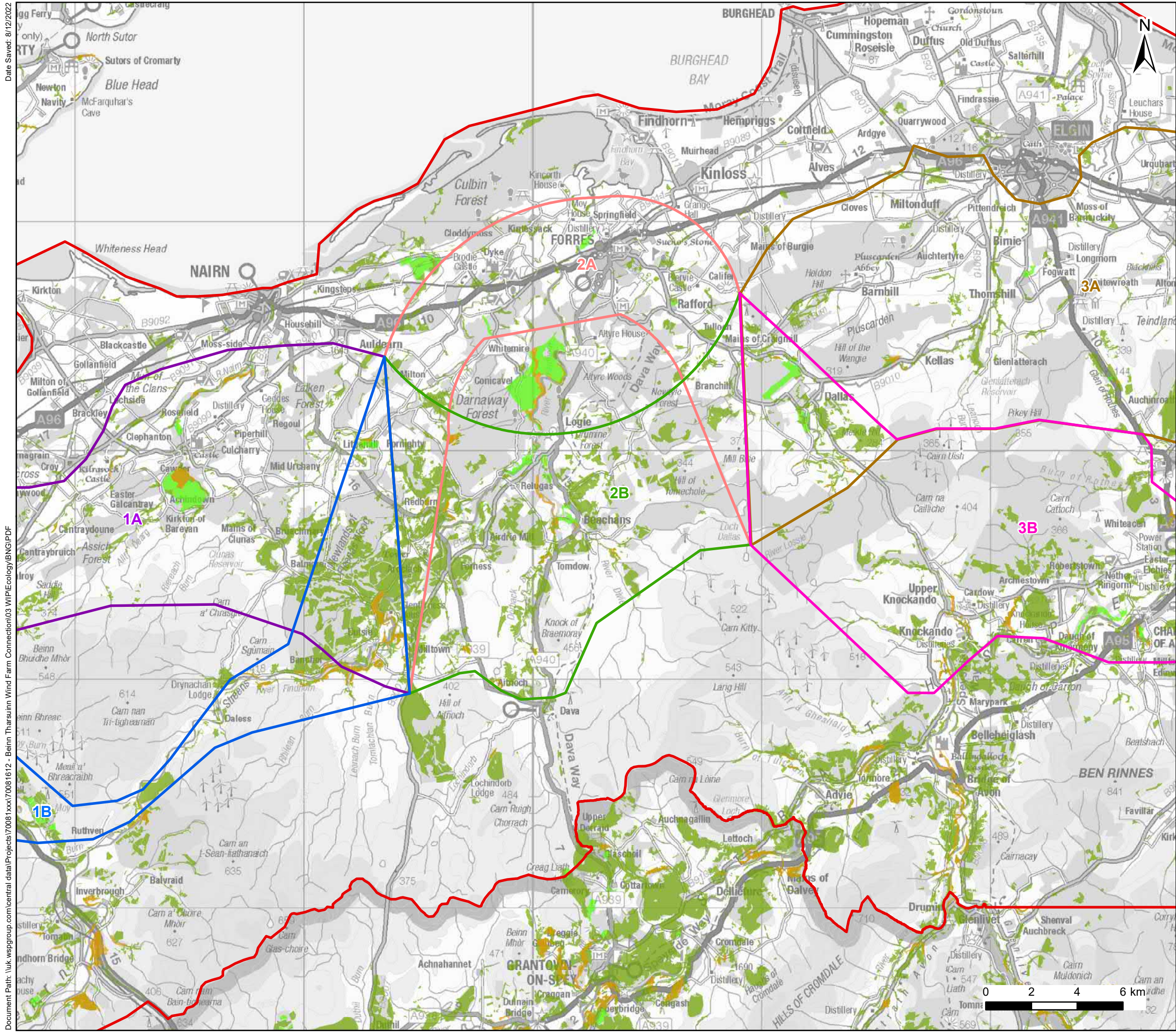
Client: **Scottish & Southern**
Electricity Networks
TRANSMISSION

Project: **Beaulieu - Blackhilllock - Peterhead 400kv OHL**

Title: **Figure 5.2 – Key Woodland Constraints with Corridor Options**
Page 1 of 5

Date: 8/31/2022 Scale: 160,000 @ A3
 Drawn: MAL Checked: JA Approved: SM
 Drawing Number: B2P-WSP-DA-70092380-002





Legend

- Study Area
- Corridor**
- 1A
- 1B
- 2A
- 2B
- 3A
- 3B
- Ancient Woodland (of semi-natural origin)
- Ancient Woodland (Planted Ancient Woodland Site)
- Native Woodland

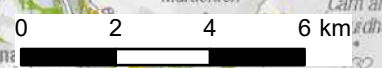
Note: 'Long-established woodlands of plantation origin' and 'Other woodlands on 'Roy' woodland sites' are not shown as they are not considered to be a major constraint.

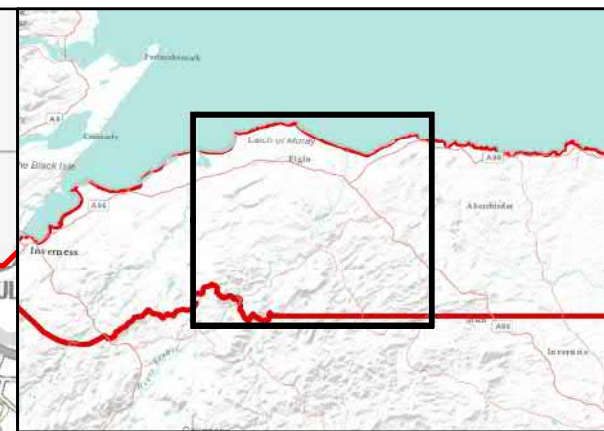
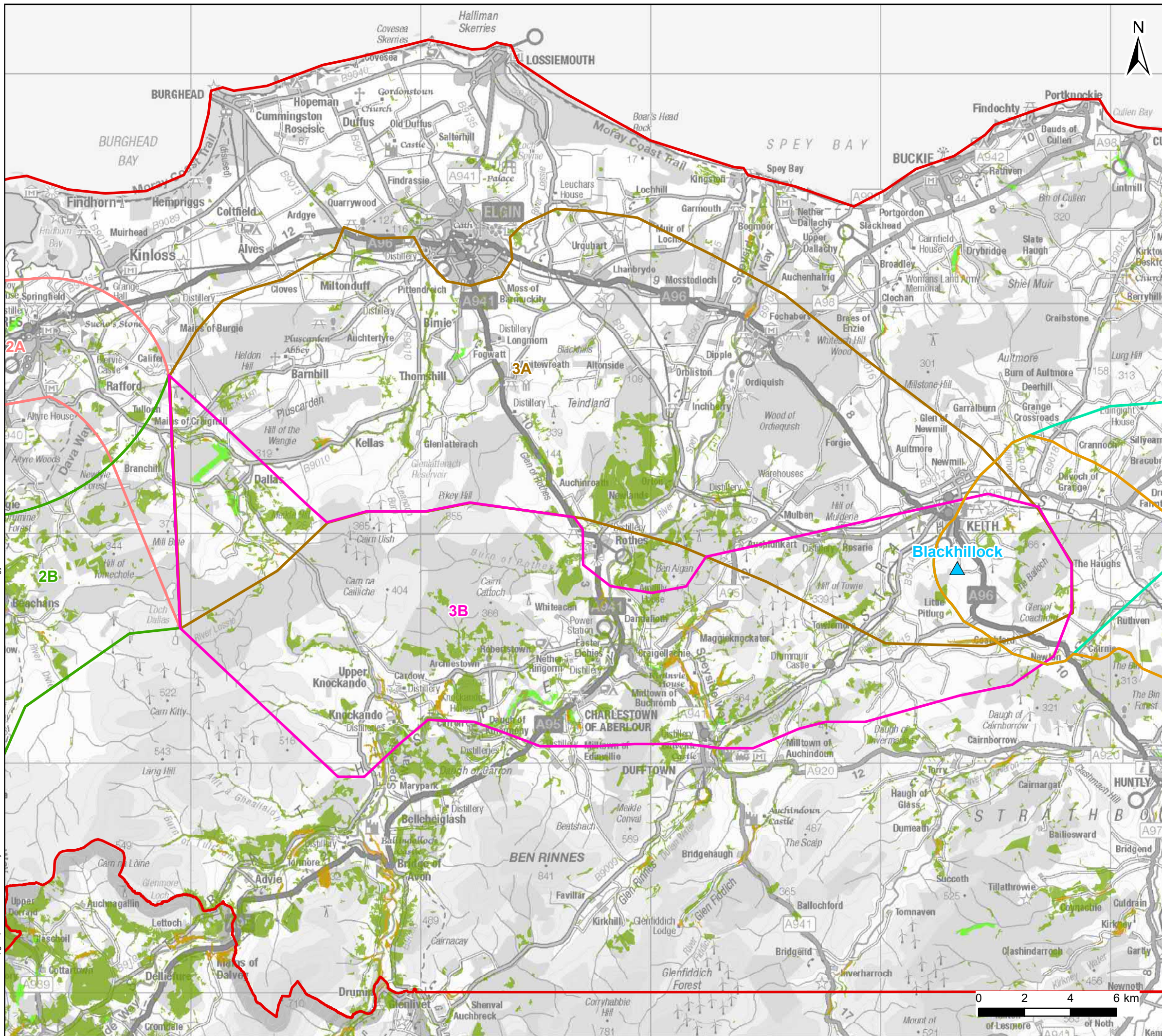


Client: Scottish & Southern Electricity Networks
 Project: Beauty - Blackhillock - Peterhead 400kv OHL

Title: Figure 5.2 – Key Woodland Constraints with Corridor Options
 Page 2 of 5

Date: 8/31/2022 Scale: 160,000 @ A3
 Drawn: MAL Checked: JA Approved: SM
 Drawing Number: B2P-WSP-DA-70092380-002





Legend

- Study Area
- ▲ Substation
- Corridor**
- 2A
- 2B
- 3A
- 3B
- 4A
- 4B
- Ancient Woodland (of semi-natural origin)
- Ancient Woodland (Planted Ancient Woodland Site)
- Native Woodland

Note: 'Long-established woodlands of plantation origin' and 'Other woodlands on 'Roy' woodland sites' are not shown as they are not considered to be a major constraint.

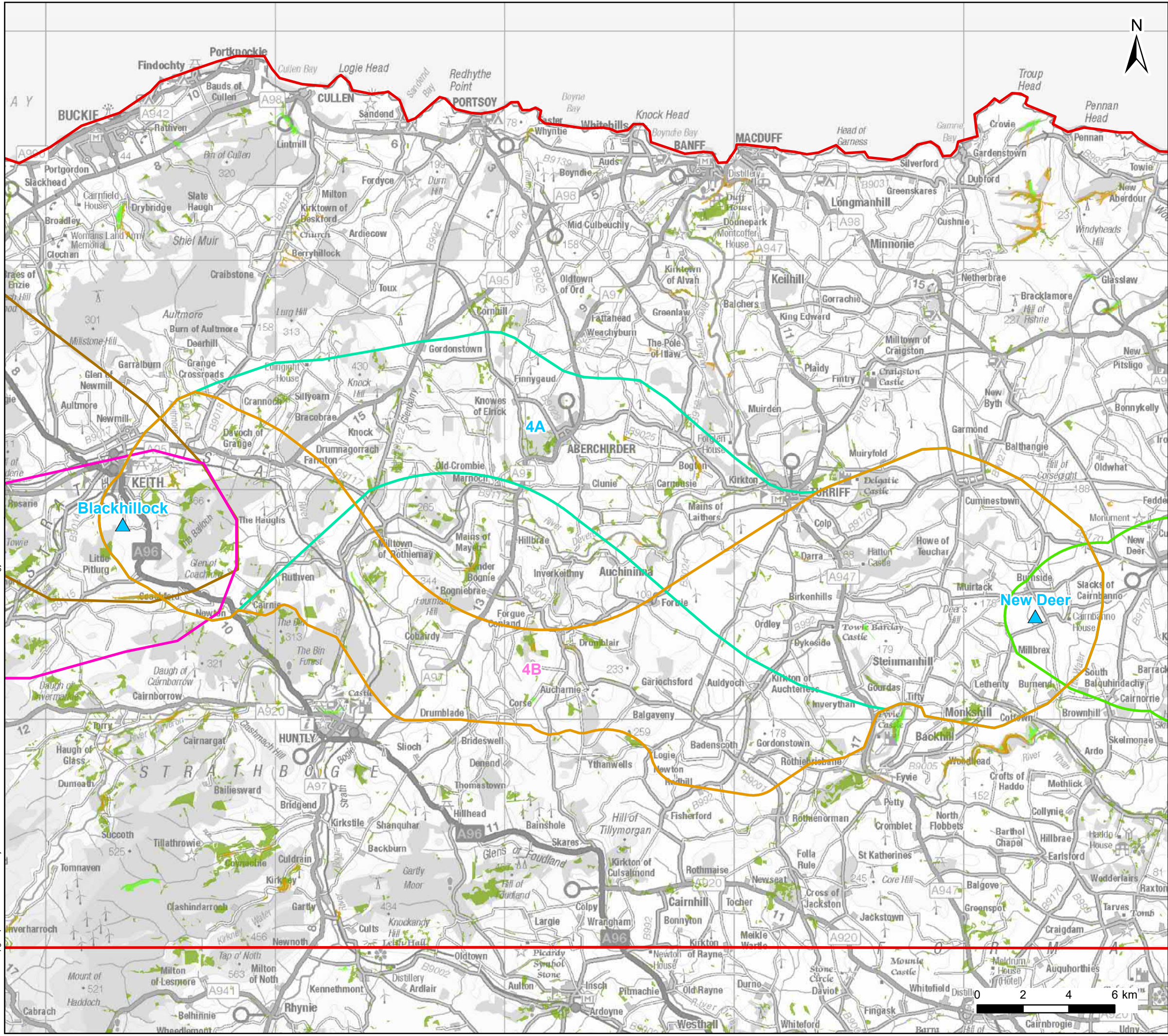
Client: **Scottish & Southern Electricity Networks**
TRANSMISSION

Project: Beauty - Blackhillock - Peterhead 400kv OHL

Title: **Figure 5.2 – Key Woodland Constraints with Corridor Options**
Page 3 of 5

Date: 8/31/2022 Scale: 160,000 @ A3
 Drawn: MAL Checked: JA Approved: SM
 Drawing Number: B2P-WSP-DA-70092380-002





Legend

- Study Area
- ▲ Substation
- Corridor**
- 3A
- 3B
- 4A
- 4B
- 5
- Ancient Woodland (of semi-natural origin)
- Ancient Woodland (Planted Ancient Woodland Site)
- Native Woodland

Note: 'Long-established woodlands of plantation origin' and 'Other woodlands on 'Roy' woodland sites' are not shown as they are not considered to be a major constraint.



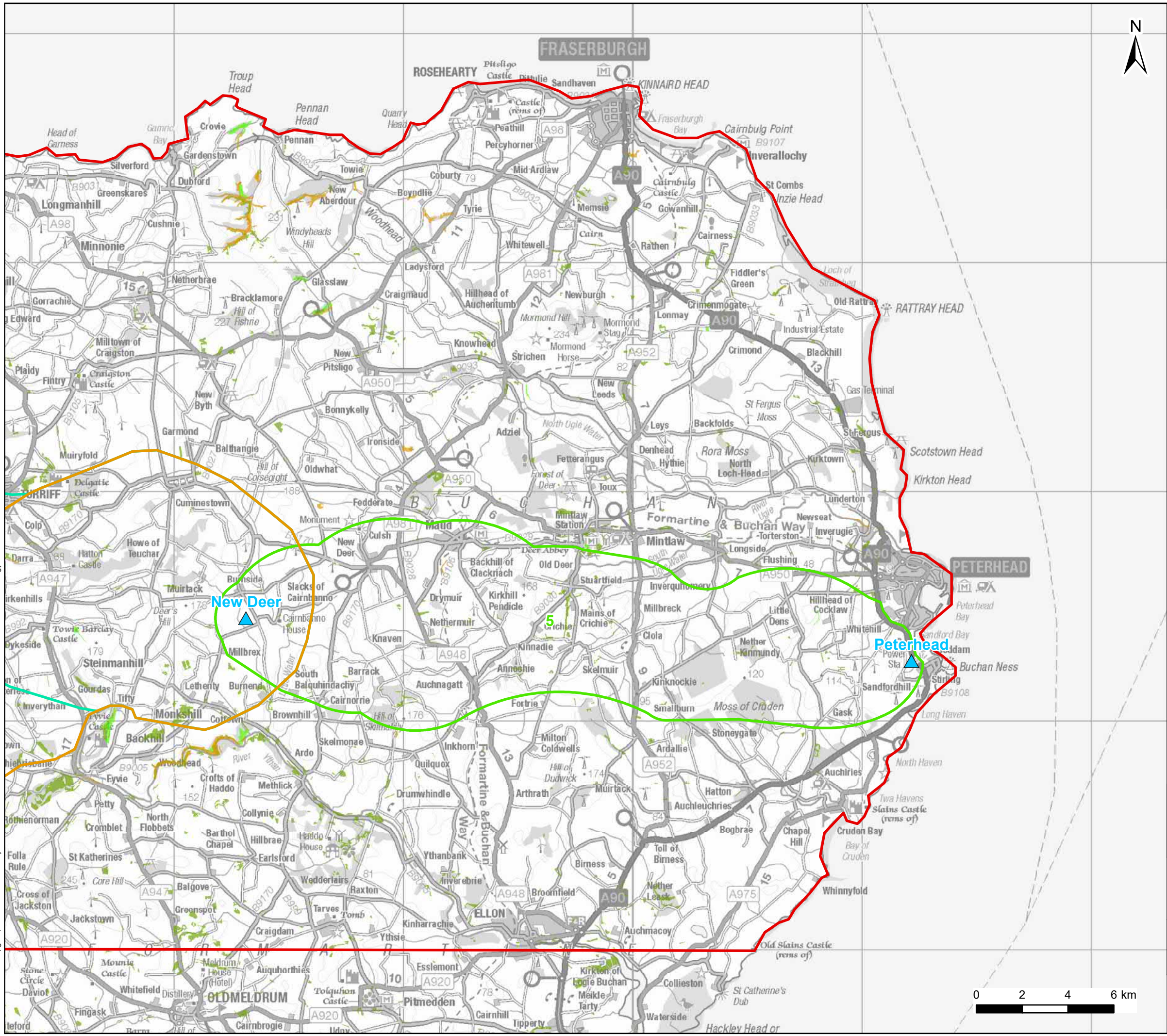
Client: Scottish & Southern Electricity Networks

Project: Beauty - Blackhillock - Peterhead 400kv OHL

Title: Figure 5.2 – Key Woodland Constraints with Corridor Options
Page 4 of 5

Date: 8/31/2022 Scale: 160,000 @ A3
 Drawn: MAL Checked: JA Approved: SM
 Drawing Number: B2P-WSP-DA-70092380-002





Legend

- Study Area
- ▲ Substation
- Corridor**
- 4A
- 4B
- 5
- Ancient Woodland (of semi-natural origin)
- Ancient Woodland (Planted Ancient Woodland Site)
- Native Woodland

Note: 'Long-established woodlands of plantation origin' and 'Other woodlands on 'Roy' woodland sites' are not shown as they are not considered to be a major constraint.

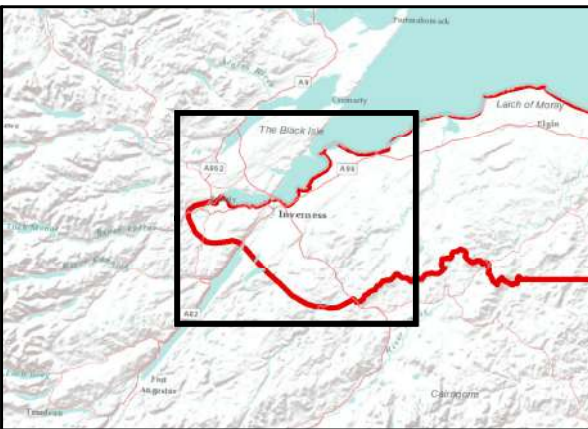
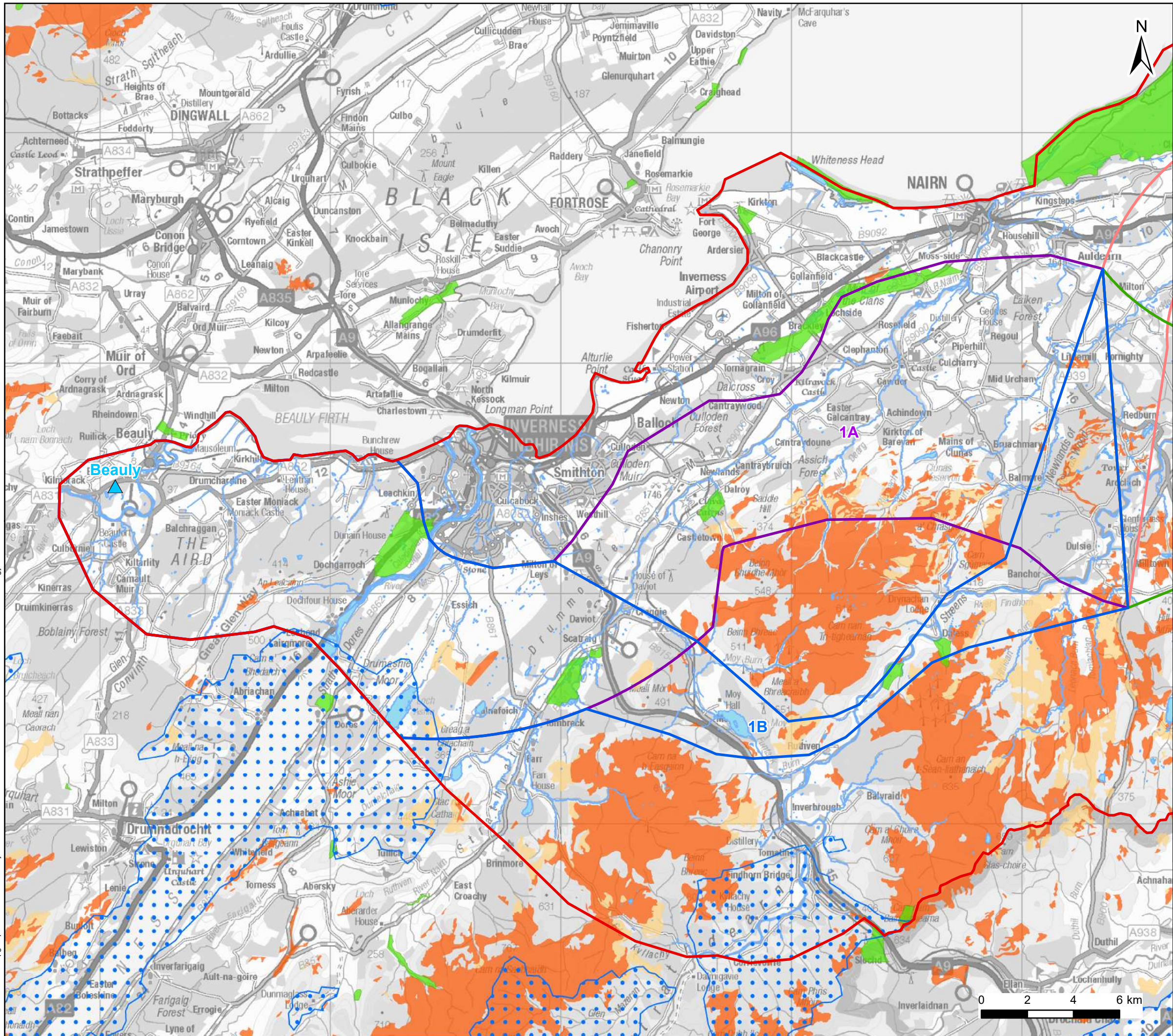
Client: **Scottish & Southern Electricity Networks**
TRANSMISSION

Project: Beauty - Blackhillock - Peterhead 400kv OHL

Title: Figure 5.2 – Key Woodland Constraints with Corridor Options
Page 5 of 5

Date: 8/31/2022 Scale: 160,000 @ A3
Drawn: MAL Checked: JA Approved: SM
Drawing Number: B2P-WSP-DA-70092380-002





Legend

- Study Area
- ▲ Substation
- Corridor**
- 1A
- 1B
- 2A
- 2B
- Constraints**
- Inland waterway
- Drinking Water Protected Areas (Surface Water)
- Geological Conservation Review Sites
- NatureScot Priority Peatland Habitat - Class 1
- NatureScot Priority Peatland Habitat - Class 2

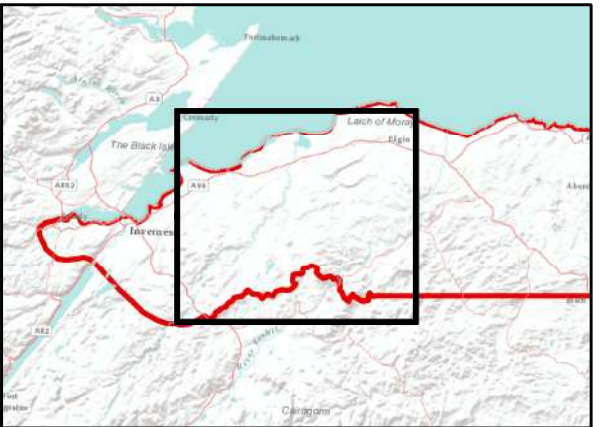
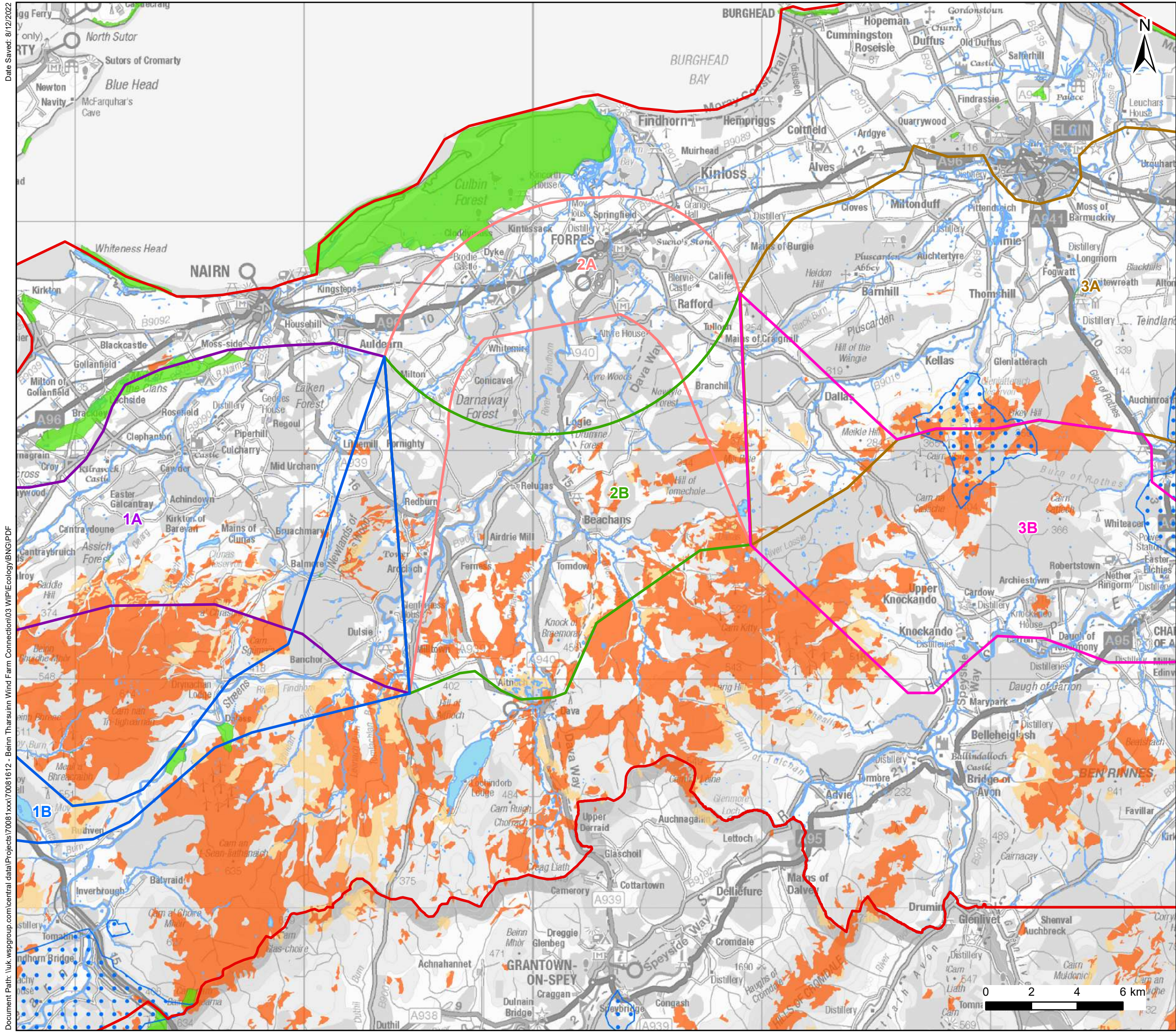
Client: **Scottish & Southern Electricity Networks**
TRANSMISSION

Project: Beauty - Blackhillock - Peterhead 400kv OHL

Title: **Figure 5.3 – Hydrology and Peat Constraints with Corridor Options**
Page 1 of 5

Date: 8/31/2022 Scale: 160,000 @ A3
 Drawn: MAL Checked: JA Approved: SM
 Drawing Number: B2P-WSP-DA-70092380-003





Legend


- Study Area
- Corridor**
- 1A
- 1B
- 2A
- 2B
- 3A
- 3B
- Constraints**
- Inland waterway
- Drinking Water Protected Areas (Surface Water)
- Geological Conservation Review Sites
- NatureScot Priority Peatland Habitat - Class 1
- NatureScot Priority Peatland Habitat - Class 2

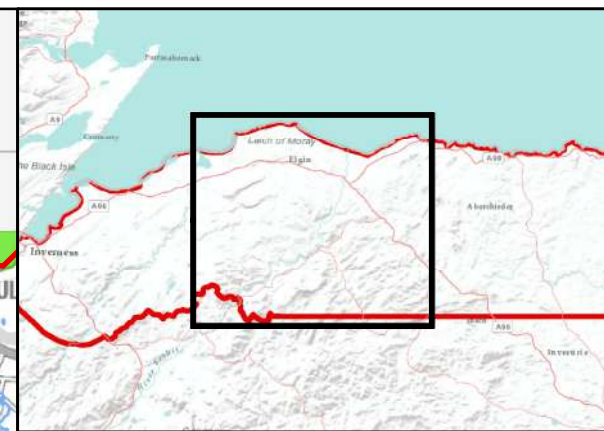
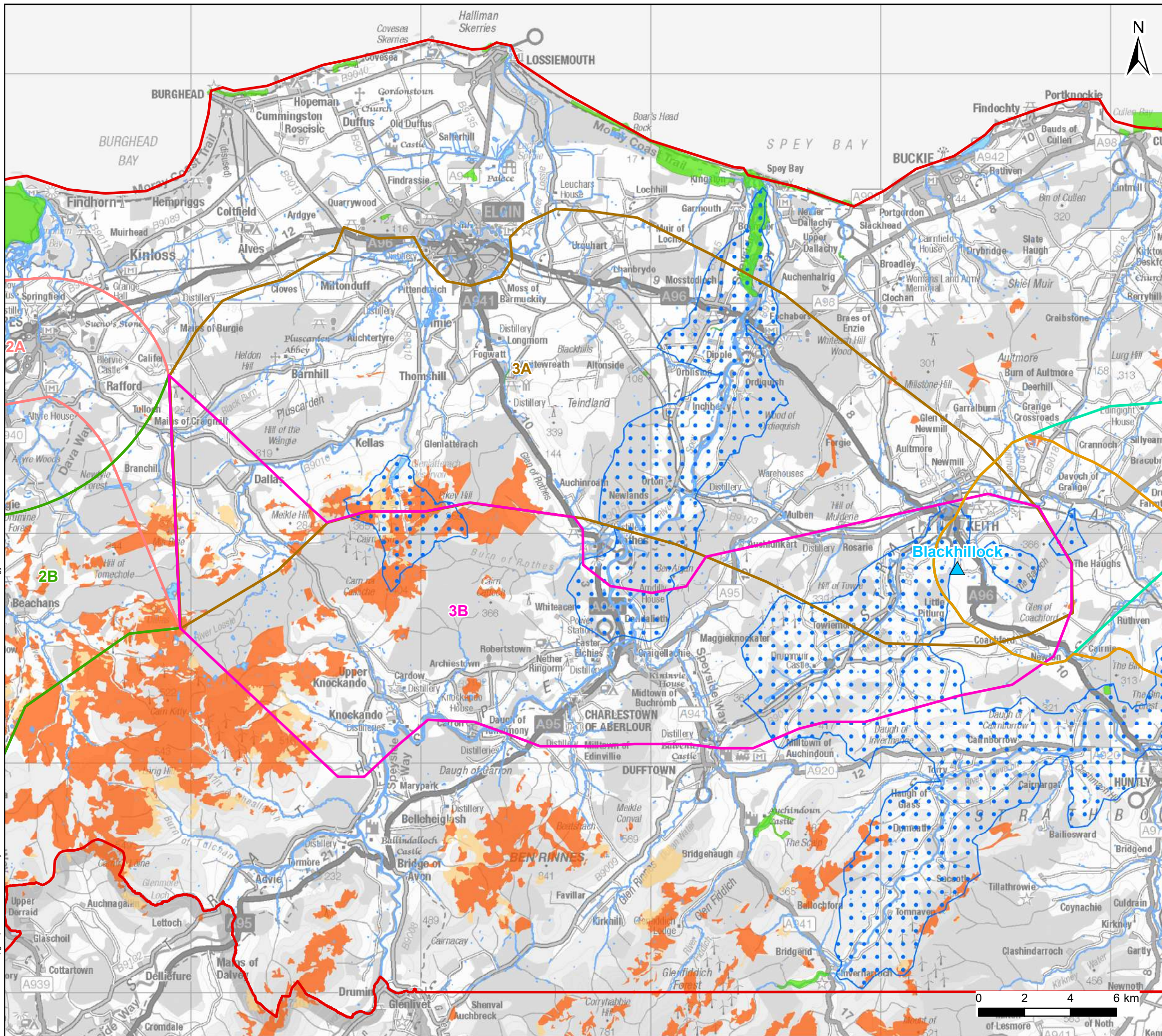
Client: **Scottish & Southern Electricity Networks**
TRANSMISSION

Project: Beauty - Blackhillock - Peterhead 400kv OHL

Title: Figure 5.3 – Hydrology and Peat Constraints with Corridor Options
Page 2 of 5

Date: 8/31/2022 Scale: 160,000 @ A3
 Drawn: MAL Checked: JA Approved: SM
 Drawing Number: B2P-WSP-DA-70092380-003





Legend

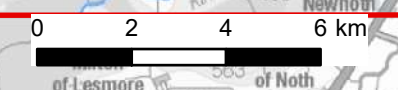
- Study Area
- ▲ Substation
- Corridor**
- 2A
- 2B
- 3A
- 3B
- 4A
- 4B
- Constraints**
- Inland waterway
- Drinking Water Protected Areas (Surface Water)
- Geological Conservation Review Sites
- NatureScot Priority Peatland Habitat - Class 1
- NatureScot Priority Peatland Habitat - Class 2

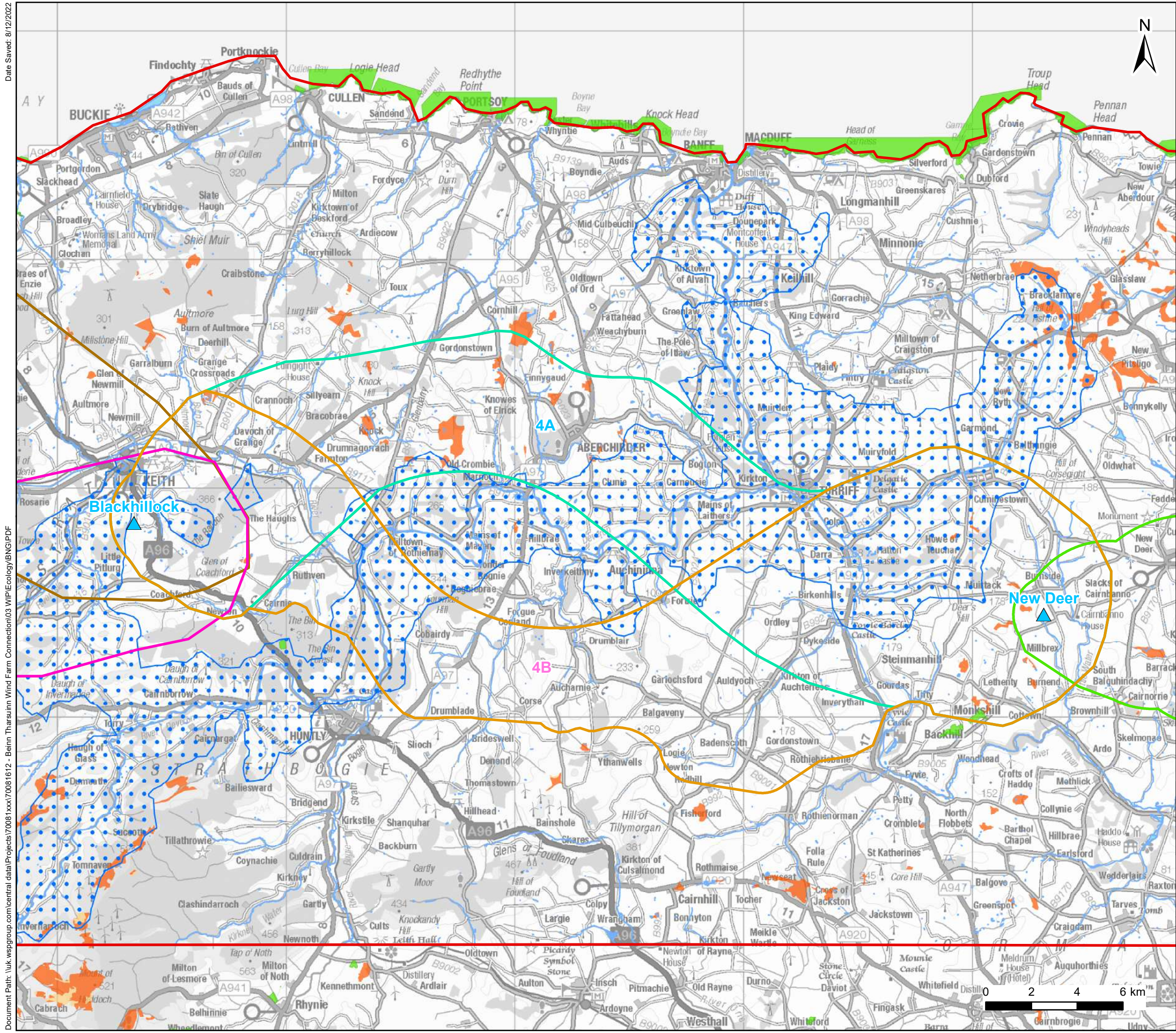
Client: **Scottish & Southern Electricity Networks**
TRANSMISSION

Project: Beauty - Blackhillock - Peterhead 400kv OHL

Title: **Figure 5.3 – Hydrology and Peat Constraints with Corridor Options**
Page 3 of 5

Date: 8/31/2022 Scale: 160,000 @ A3
 Drawn: MAL Checked: JA Approved: SM
 Drawing Number: B2P-WSP-DA-70092380-003





Legend

- Study Area
- ▲ Substation
- Corridor**
- 3A
- 3B
- 4A
- 4B
- 5
- Constraints**
- Inland waterway
- Drinking Water Protected Areas (Surface Water)
- Geological Conservation Review Sites
- NatureScot Priority Peatland Habitat - Class 1
- NatureScot Priority Peatland Habitat - Class 2

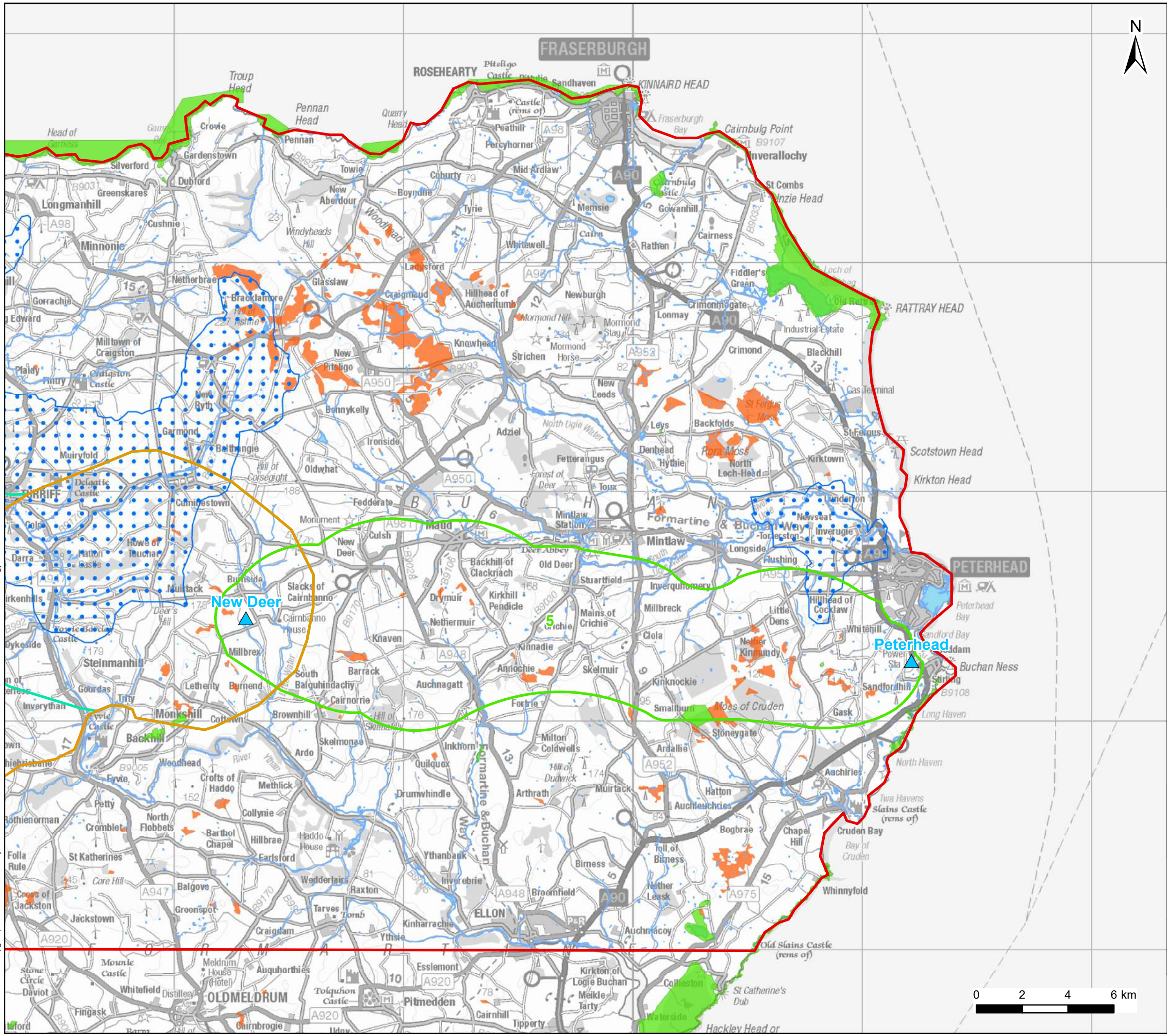
Client: **Scottish & Southern Electricity Networks**
TRANSMISSION

Project: Beauty - Blackhillock - Peterhead 400kv OHL

Title: Figure 5.3 – Hydrology and Peat Constraints with Corridor Options
Page 4 of 5

Date: 8/31/2022 Scale: 160,000 @ A3
 Drawn: MAL Checked: JA Approved: SM
 Drawing Number: B2P-WSP-DA-70092380-003





Legend

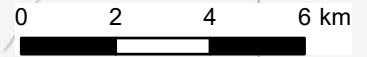
- Study Area
- ▲ Substation
- Corridor**
- 4A
- 4B
- 5
- Constraints**
- Inland waterway
- Drinking Water Protected Areas (Surface Water)
- Geological Conservation Review Sites
- NatureScot Priority Peatland Habitat - Class 1
- NatureScot Priority Peatland Habitat - Class 2

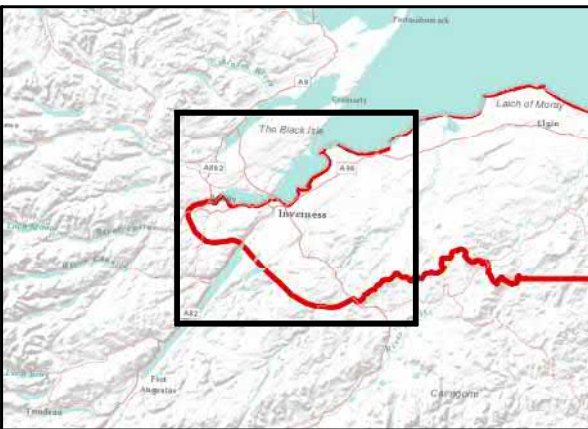
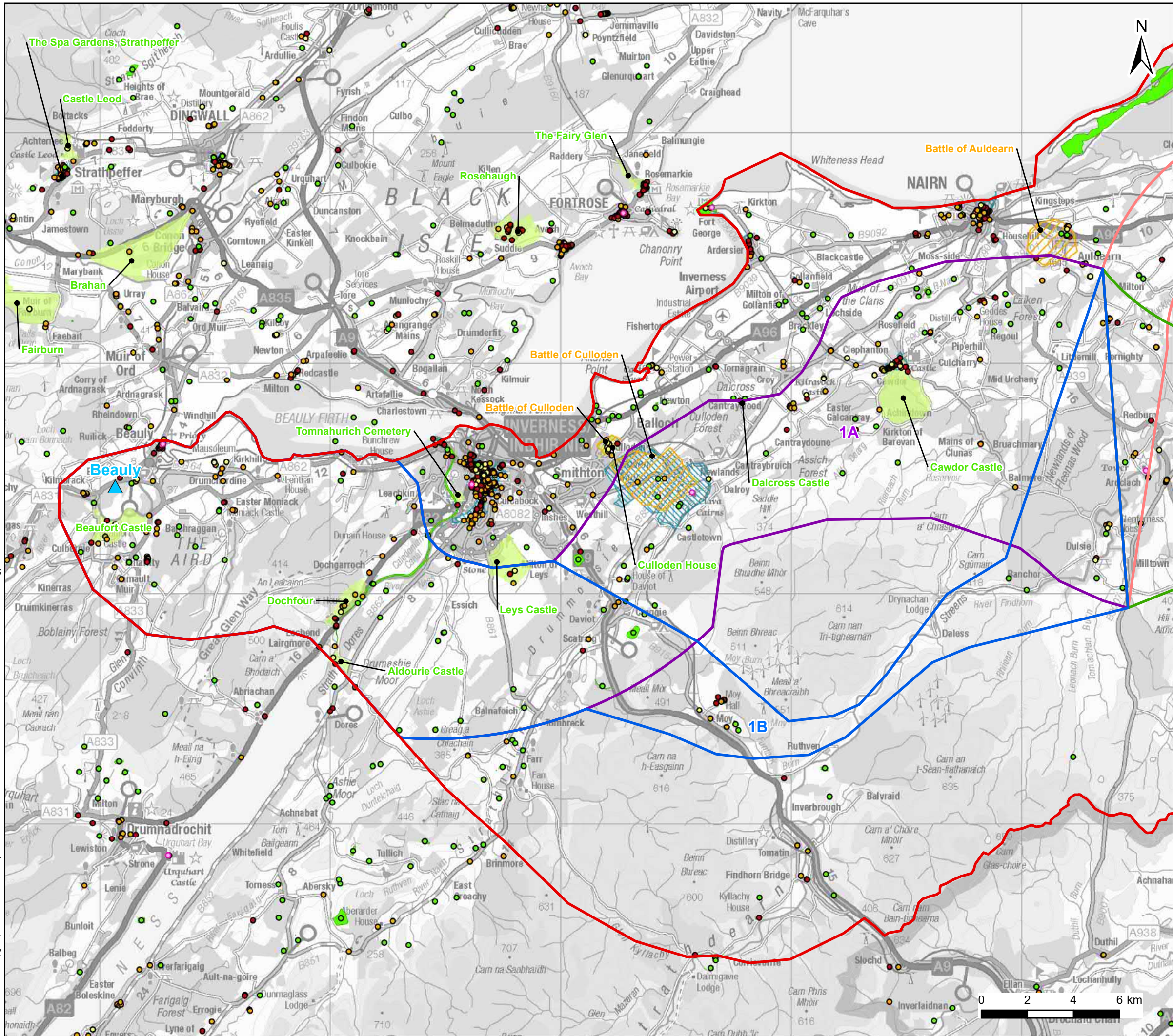
Client: **Scottish & Southern Electricity Networks**
TRANSMISSION

Project: Beauty - Blackhilllock - Peterhead 400kv OHL

Title: Figure 5.3 – Hydrology and Peat Constraints with Corridor Options
Page 5 of 5

Date: 8/31/2022 Scale: 160,000 @ A3
Drawn: MAL Checked: JA Approved: SM
Drawing Number: B2P-WSP-DA-70092380-003





Legend

- Study Area
- ▲ Substation
- Corridor**
- 1A
- 1B
- 2A
- 2B
- Property in Care
- Scheduled Monument
- Listed Building Grade A
- Listed Building Grade B
- Listed Building Grade C
- Battlefield
- Conservation Area
- Scheduled Monument
- Garden and Designed Landscape

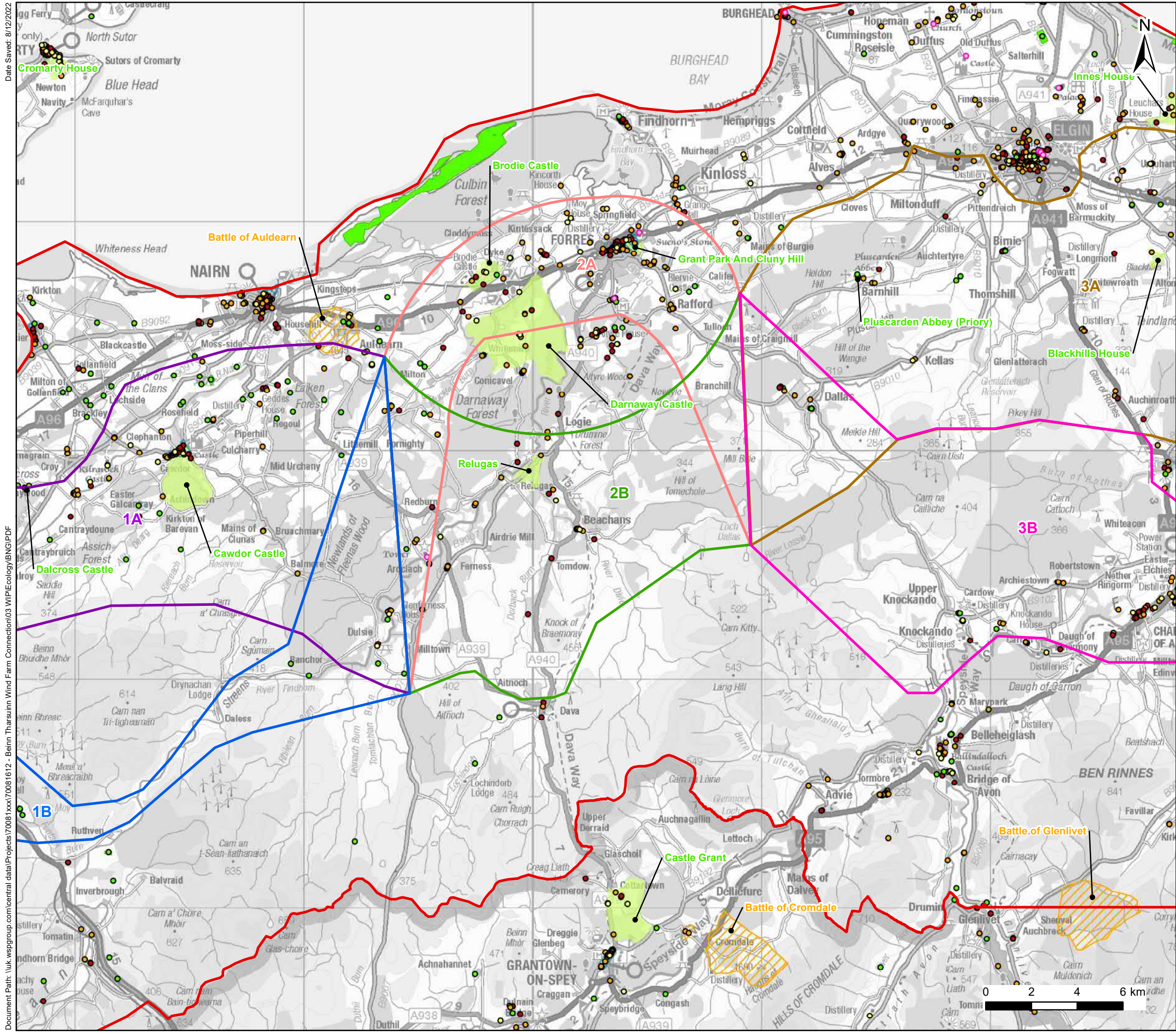
Client: **Scottish & Southern Electricity Networks**

TRANSMISSION

Project: **Beauly - Blackhilllock - Peterhead 400kv OHL**

Title: **Figure 5.4 – Cultural Heritage Constraints with Corridor Options**
Page 1 of 5

Date: 8/31/2022 Scale: 160,000 @ A3
 Drawn: MAL Checked: JA Approved: SM
 Drawing Number: B2P-WSP-DA-70092380-004



Legend

- Study Area
- Corridor**
- 1A
- 1B
- 2A
- 2B
- 3A
- 3B
- Property in Care
- Scheduled Monument
- Listed Building Grade A
- Listed Building Grade B
- Listed Building Grade C
- Battleground
- Conservation Area
- Scheduled Monument
- Garden and Designed Landscape




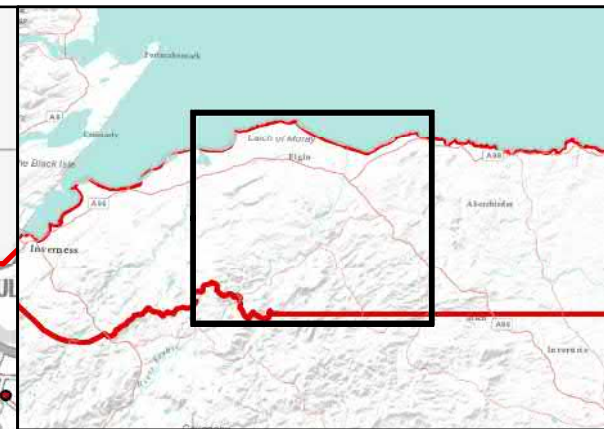
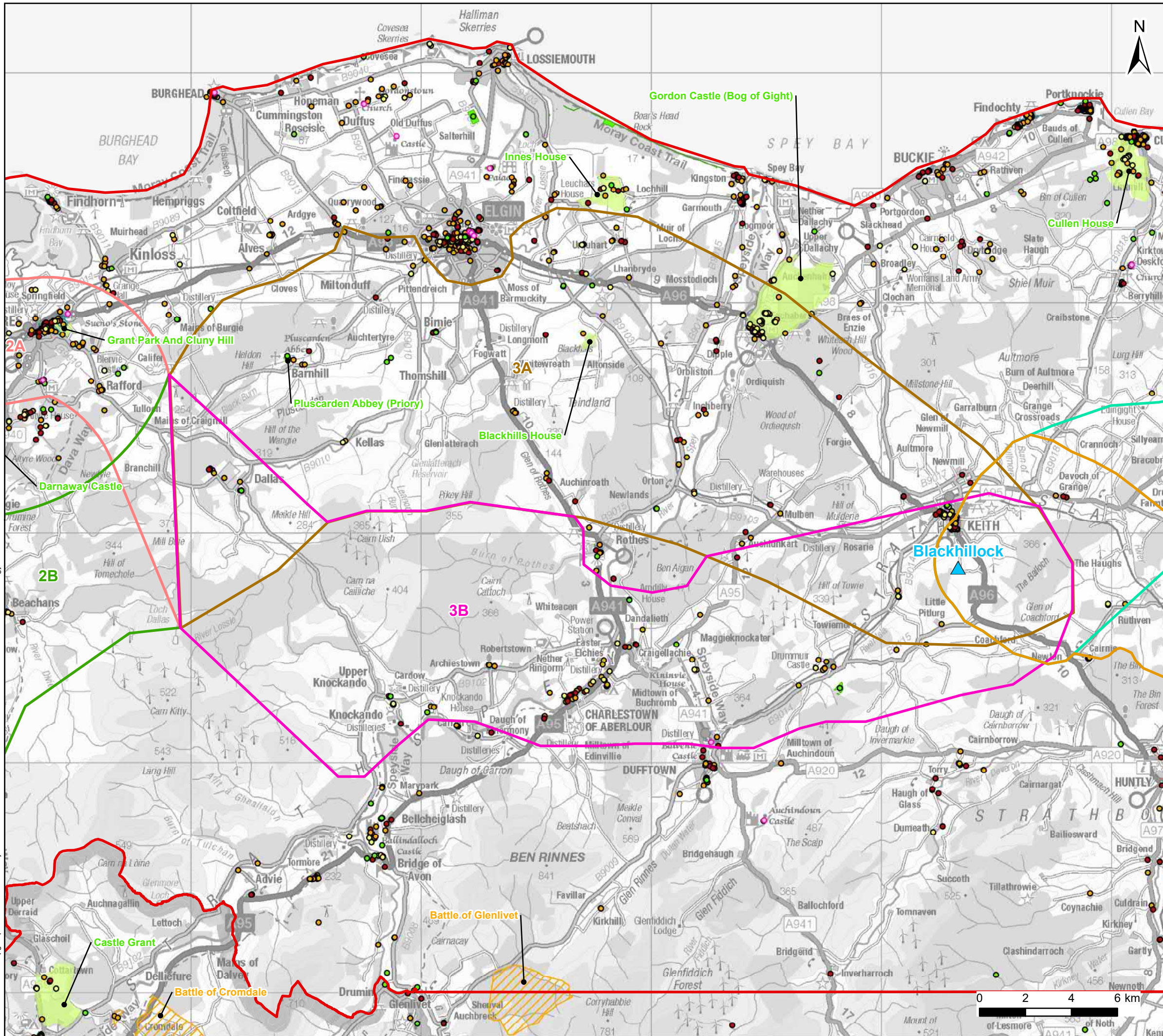
Client: Scottish & Southern Electricity Networks

Project: Beauty - Blackhillcock - Peterhead 400kv OHL

Title: Figure 5.4 – Cultural Heritage Constraints with Corridor Options
Page 2 of 5

Date: 8/31/2022 Scale: 160,000 @ A3
 Drawn: MAL Checked: JA Approved: SM
 Drawing Number: B2P-WSP-DA-70092380-004





Legend

- Study Area
- ▲ Substation

Corridor

- 2A
- 2B
- 3A
- 3B
- 4A
- 4B

- Property in Care
- Scheduled Monument
- Listed Building Grade A
- Listed Building Grade B
- Listed Building Grade C
- Battleground
- Conservation Area
- Scheduled Monument
- Garden and Designed Landscape

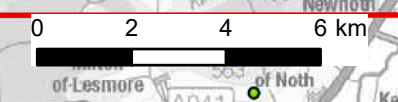
Client: **Scottish & Southern**
Electricity Networks

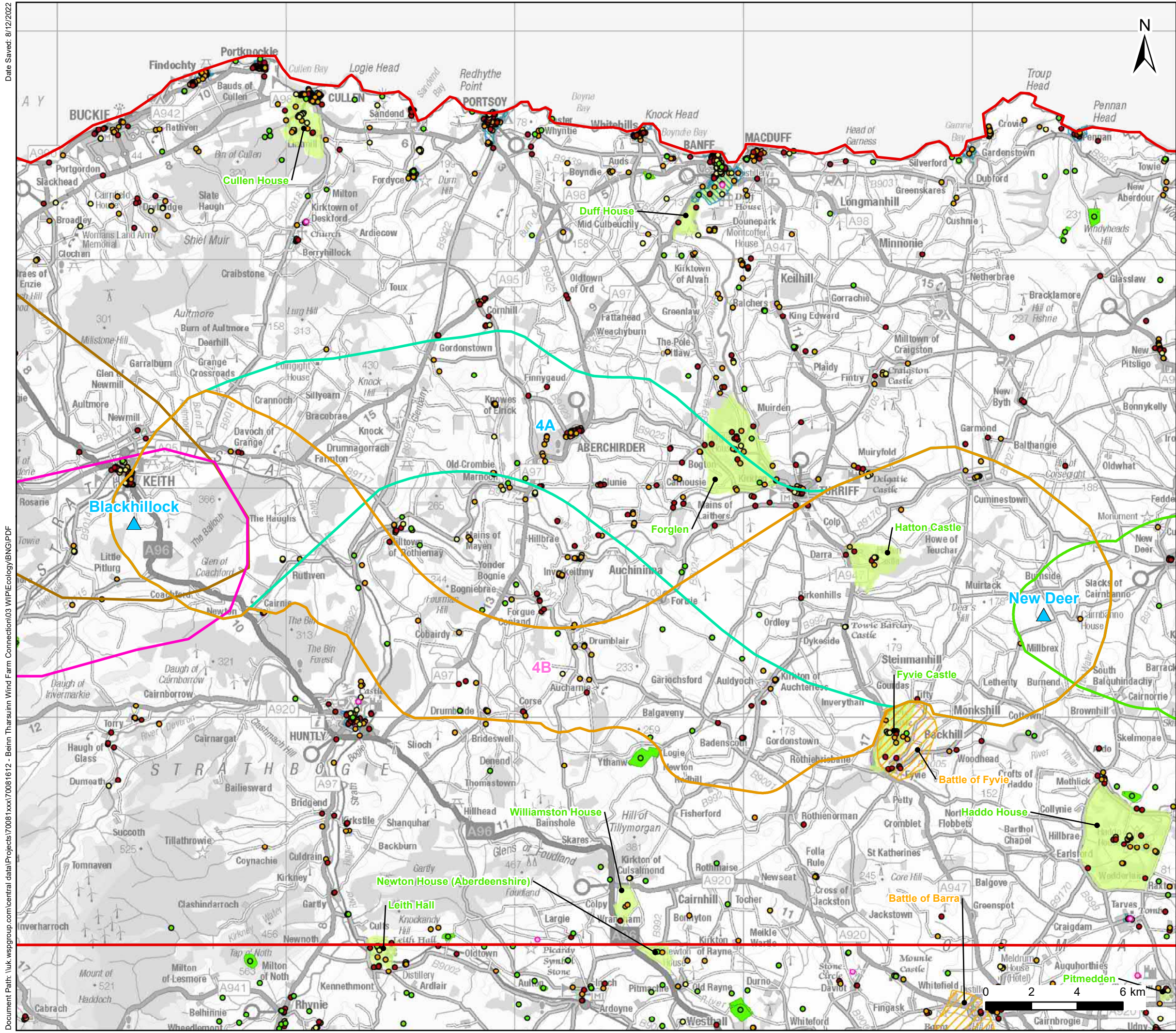
TRANSMISSION

Project: Beauty - Blackhillock - Peterhead 400kv OHL

Title: **Figure 5.4 – Cultural Heritage Constraints with Corridor Options**
Page 3 of 5

Date: 8/31/2022 Scale: 160,000 @ A3
 Drawn: MAL Checked: JA Approved: SM
 Drawing Number: B2P-WSP-DA-70092380-004





Legend

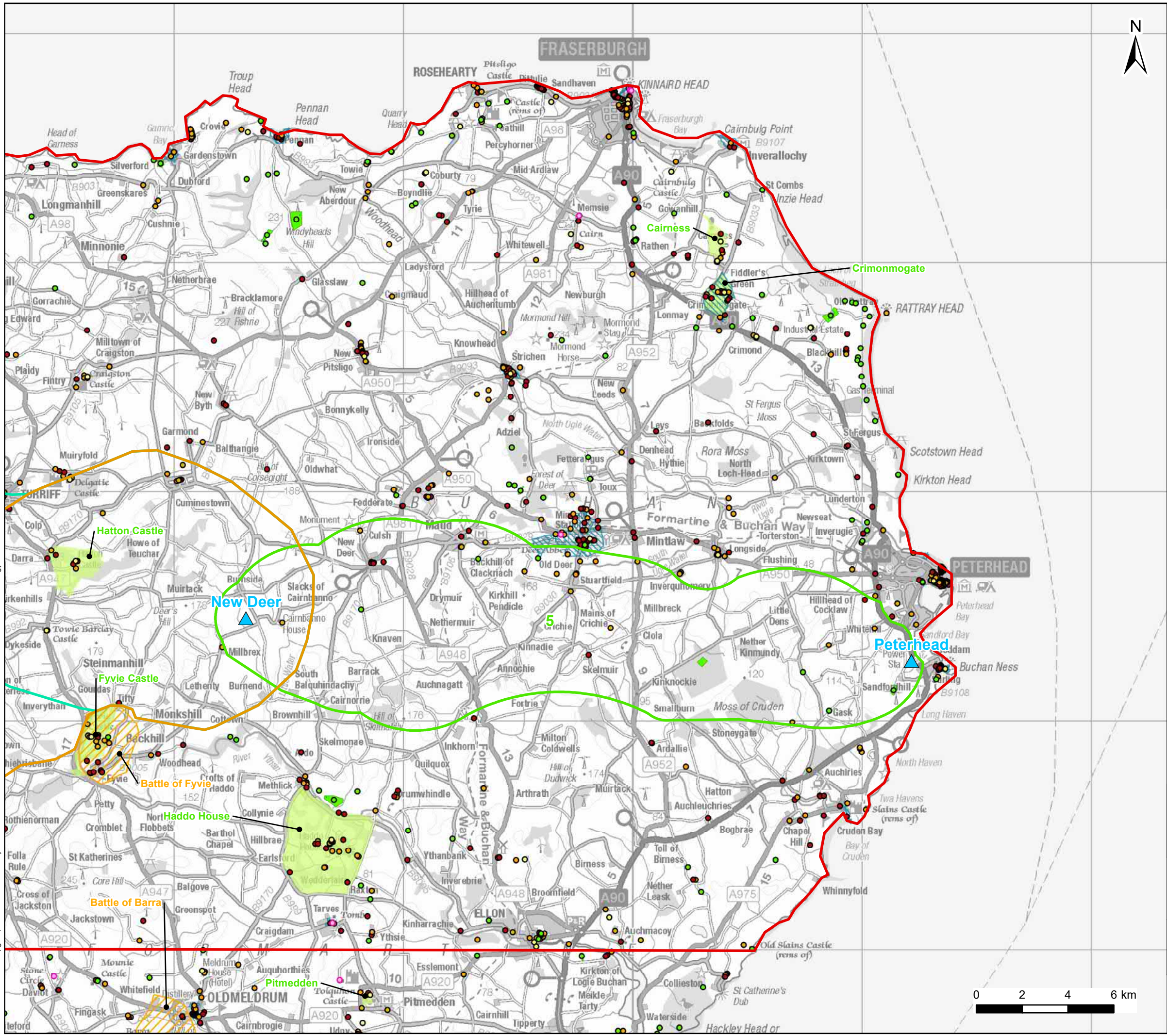
- Study Area
- ▲ Substation
- Corridor**
- 3A
- 3B
- 4A
- 4B
- 5
- Property in Care
- Scheduled Monument
- Listed Building Grade A
- Listed Building Grade B
- Listed Building Grade C
- Battleground
- Conservation Area
- Scheduled Monument
- Garden and Designed Landscape

Client: **Scottish & Southern Electricity Networks**
TRANSMISSION

Project: Beauty - Blackhillock - Peterhead 400kv OHL

Title: **Figure 5.4 – Cultural Heritage Constraints with Corridor Options**
Page 4 of 5

Date: 8/31/2022 Scale: 160,000 @ A3
 Drawn: MAL Checked: JA Approved: SM
 Drawing Number: B2P-WSP-DA-70092380-004



Legend

- Study Area
- ▲ Substation
- Corridor**
- 4A
- 4B
- 5
- Property in Care
- Scheduled Monument
- Listed Building Grade A
- Listed Building Grade B
- Listed Building Grade C
- Battleground
- Conservation Area
- Scheduled Monument
- Garden and Designed Landscape

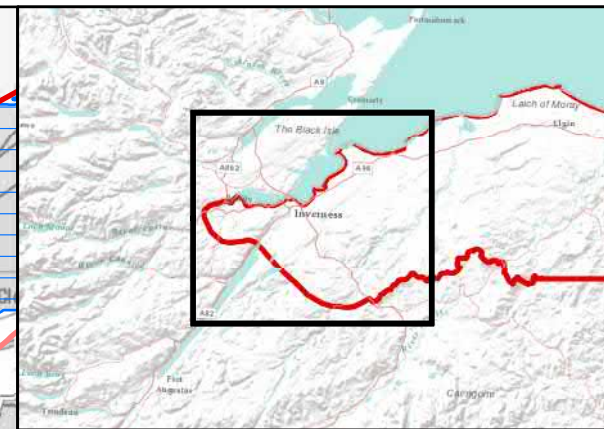
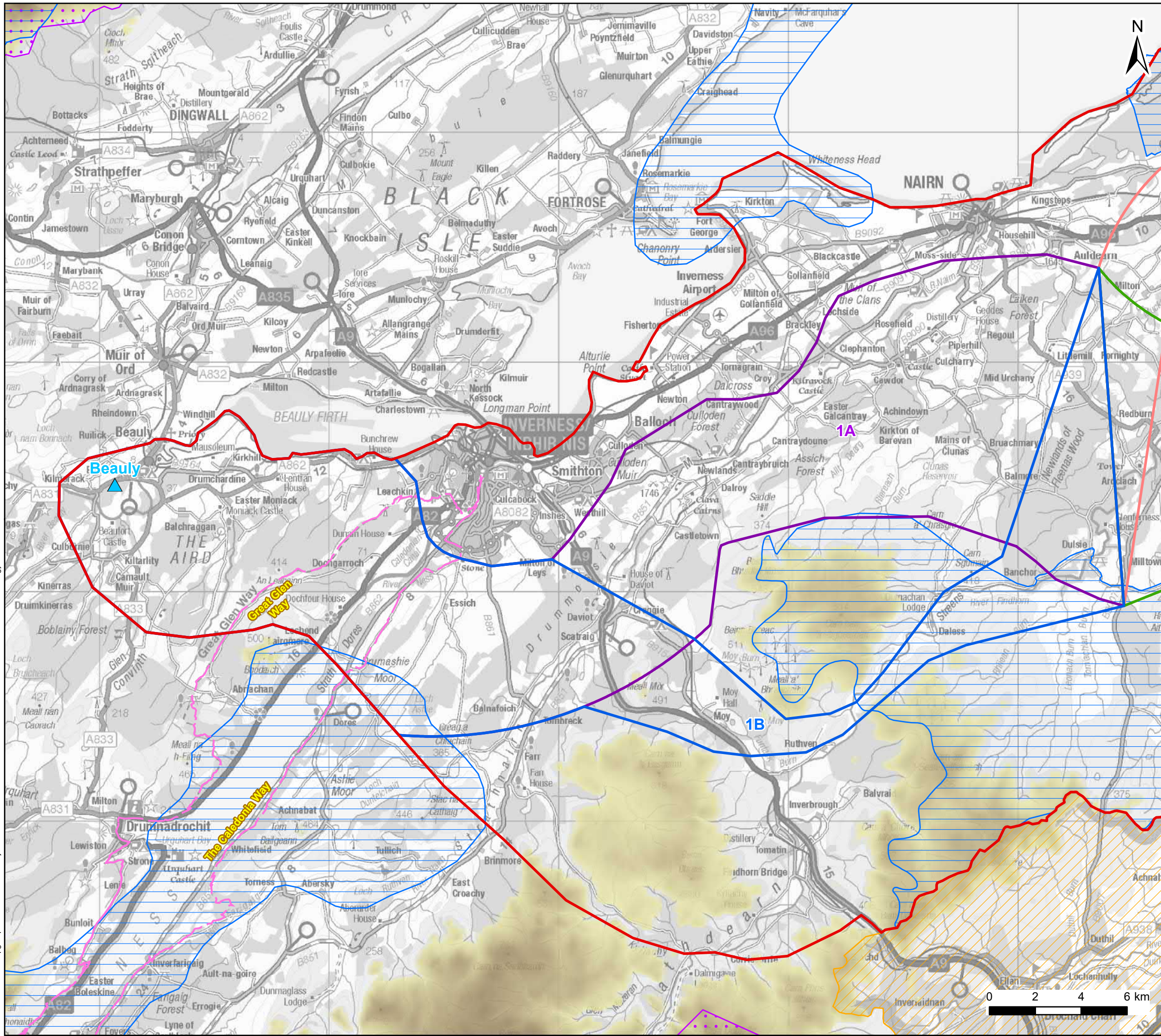
Client: **Scottish & Southern Electricity Networks**
TRANSMISSION

Project: Beauty - Blackhillock - Peterhead 400kv OHL

Title: **Figure 5.4 – Cultural Heritage Constraints with Corridor Options**
Page 5 of 5

Date: 8/31/2022 Scale: 160,000 @ A3
 Drawn: MAL Checked: JA Approved: SM
 Drawing Number: B2P-WSP-DA-70092380-004





Legend


- Study Area
- ▲ Substation
- Corridor**
- 1A
- 1B
- 2A
- 2B
- Long_Distance_Paths
- Special Landscape Area
- Wild Land Area
- National Park
- Land over 450m AOD**
- 1282.2 m
- 450 m

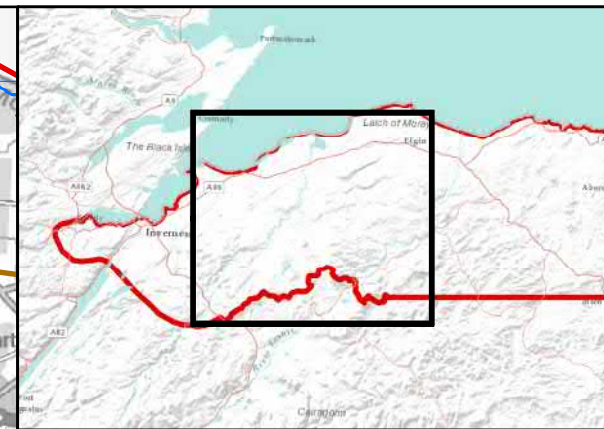
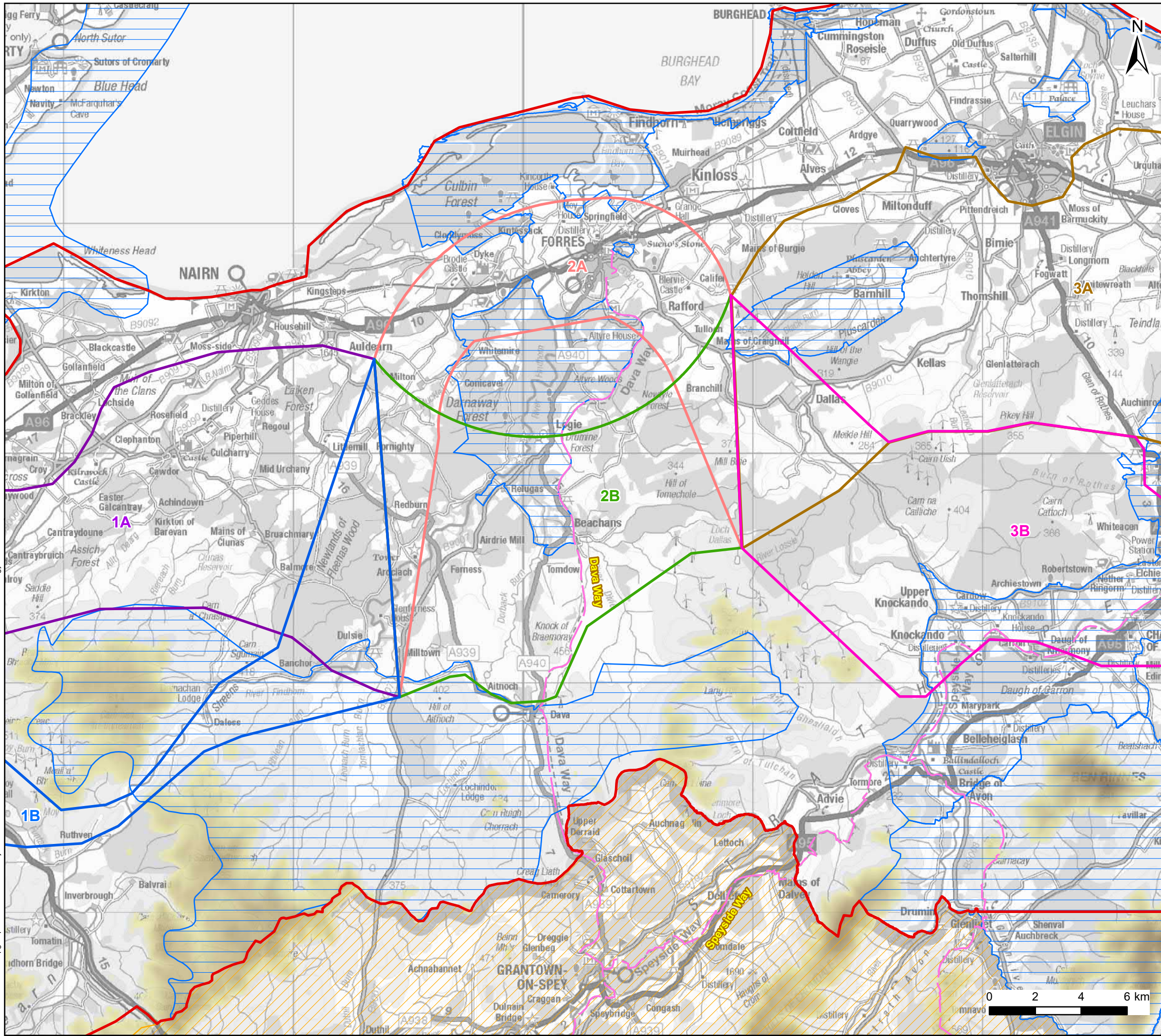
Client: **Scottish & Southern Electricity Networks**
TRANSMISSION

Project: Beauty - Blackhilllock - Peterhead 400kv OHL

Title: **Figure 5.5 – Landscape Constraints with Corridor Options**
Page 1 of 5

Date: 8/31/2022 Scale: 160,000 @ A3
 Drawn: MAL Checked: JA Approved: SM
 Drawing Number: B2P-WSP-DA-70092380-005





Legend

- Study Area
- Corridor**
- 1A
- 1B
- 2A
- 2B
- 3A
- 3B
- Long_Distance_Paths
- Special Landscape Area
- National Park

Land over 450m AOD

1282.2 m

450 m


Client: **Scottish & Southern Electricity Networks**

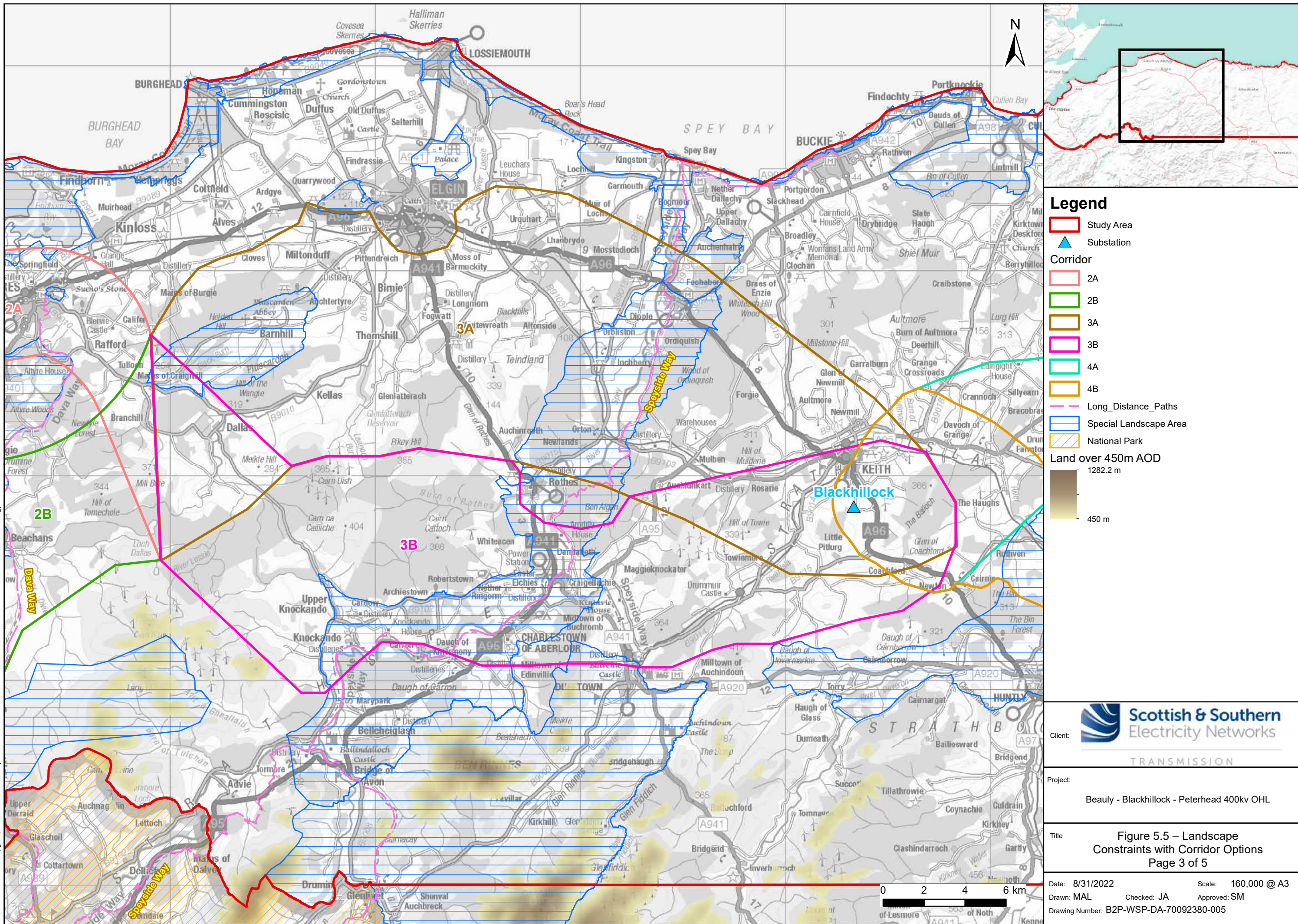
TRANSMISSION

Project: Beauty - Blackhillock - Peterhead 400kv OHL

Title: **Figure 5.5 – Landscape Constraints with Corridor Options**
Page 2 of 5

Date: 8/31/2022 Scale: 160,000 @ A3
 Drawn: MAL Checked: JA Approved: SM
 Drawing Number: B2P-WSP-DA-70092380-005





Legend

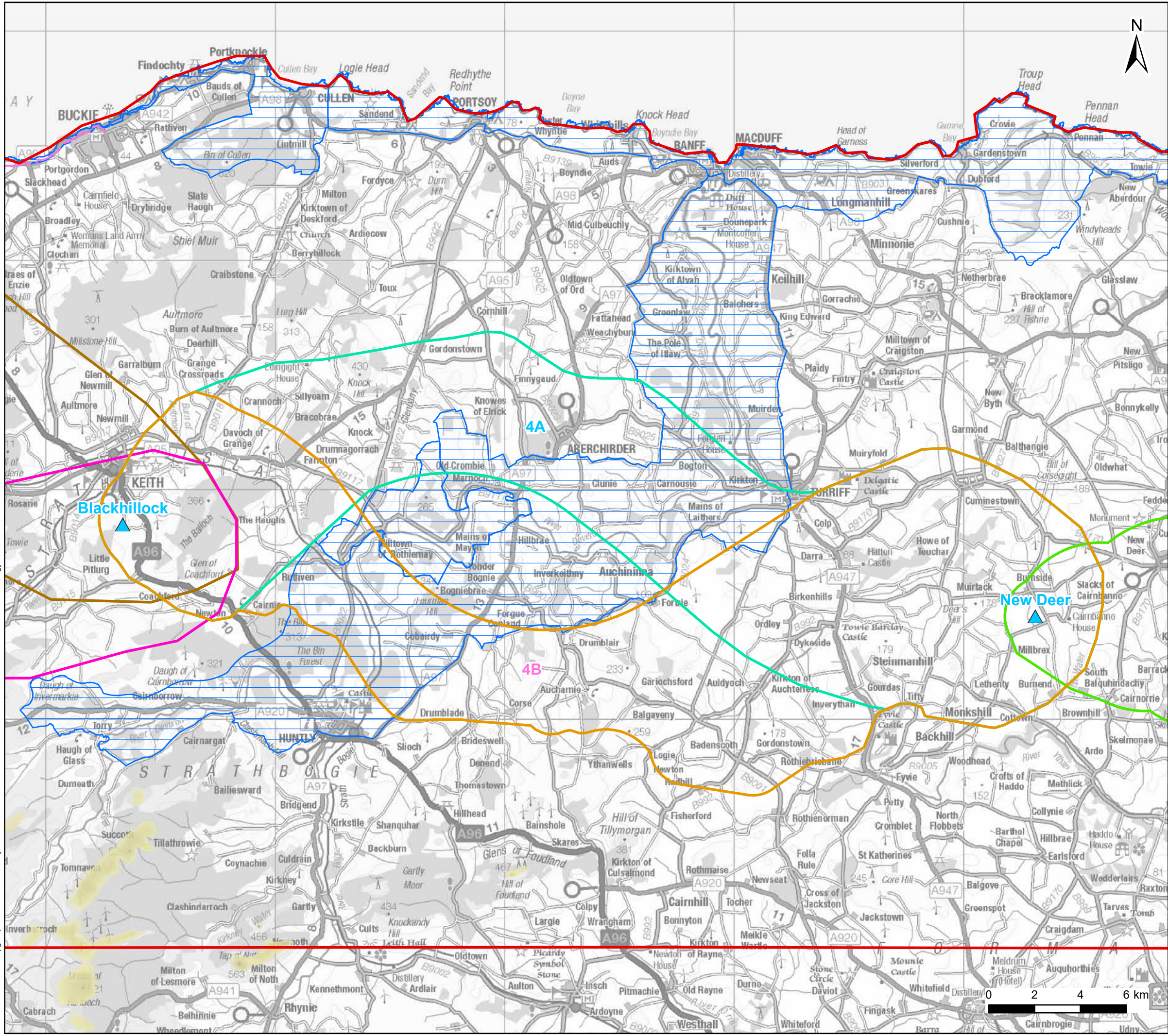
- Study Area
- ▲ Substation
- Corridor**
- 2A
- 2B
- 3A
- 3B
- 4A
- 4B
- Long_Distance_Paths
- Special Landscape Area
- National Park
- Land over 450m AOD**
- 1282.2 m
- 450 m

Client: **Scottish & Southern**
Electricity Networks
TRANSMISSION

Project: Beauty - Blackhillock - Peterhead 400kv OHL

Title: **Figure 5.5 – Landscape Constraints with Corridor Options**
Page 3 of 5

Date: 8/31/2022 Scale: 160,000 @ A3
Drawn: MAL Checked: JA Approved: SM
Drawing Number: B2P-WSP-DA-70092380-005



Legend

- Study Area
- ▲ Substation

Corridor

- 3A
- 3B
- 4A
- 4B
- 5
- Long_Distance_Paths
- Special Landscape Area

Land over 450m AOD

1282.2 m

450 m

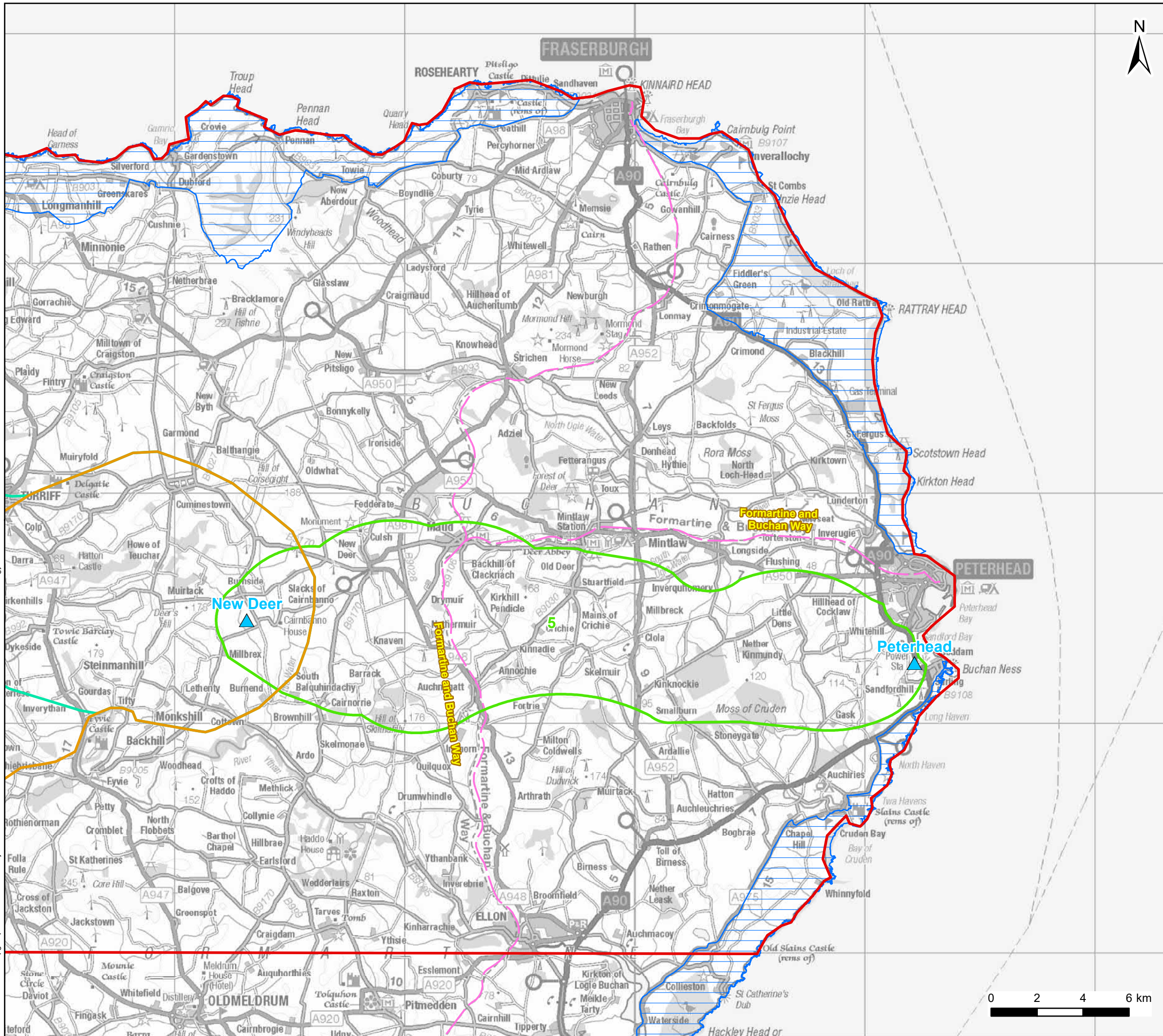
Client: **Scottish & Southern Electricity Networks**

TRANSMISSION

Project: Beauty - Blackhillock - Peterhead 400kv OHL

Title: **Figure 5.5 – Landscape Constraints with Corridor Options**
Page 4 of 5

Date: 8/31/2022 Scale: 160,000 @ A3
 Drawn: MAL Checked: JA Approved: SM
 Drawing Number: B2P-WSP-DA-70092380-005



Legend

- Study Area
- ▲ Substation
- Corridor**
- 4A
- 4B
- 5
- Long_Distance_Paths
- Special Landscape Area
- Land over 450m AOD**
- 1282.2 m
- 450 m


Client: **Scottish & Southern Electricity Networks**

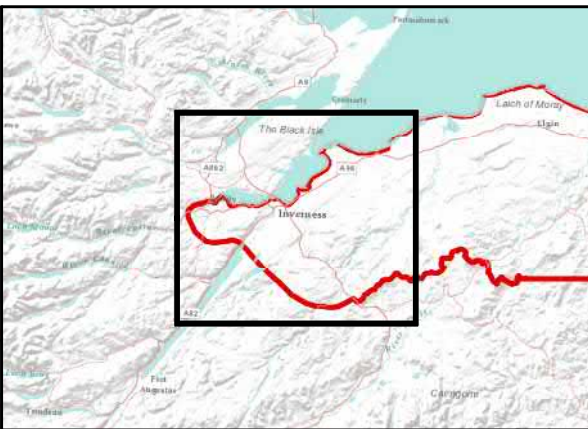
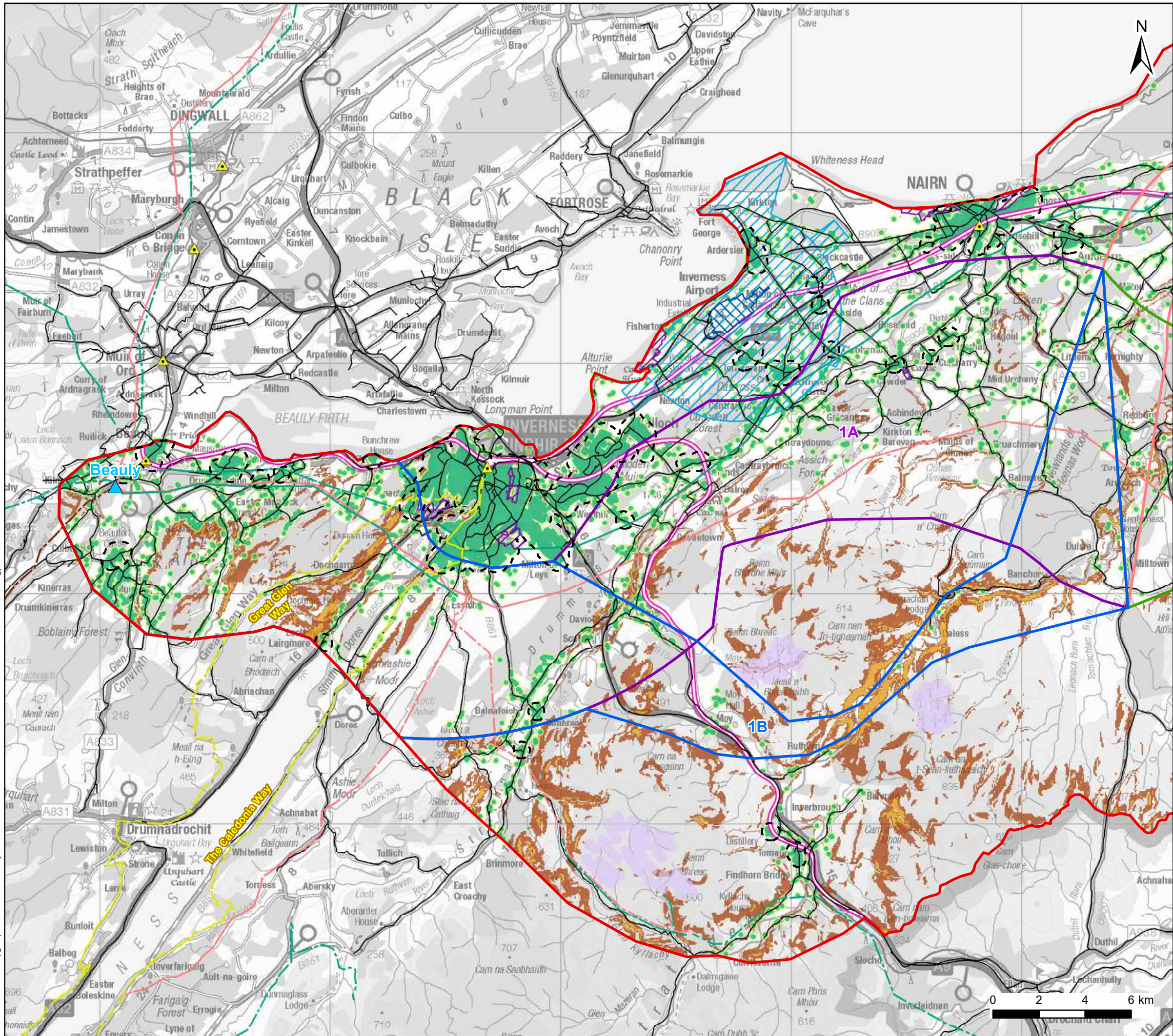
TRANSMISSION

Project: Beauty - Blackhillock - Peterhead 400kv OHL

Title: **Figure 5.5 – Landscape Constraints with Corridor Options**
Page 5 of 5

Date: 8/31/2022 Scale: 160,000 @ A3
 Drawn: MAL Checked: JA Approved: SM
 Drawing Number: B2P-WSP-DA-70092380-005





Legend

- Study Area
- ▲ Substation
- Corridor**
- 1A
- 1B
- 2A
- 2B
- Overhead Line**
- 132 kV AC
- 275 kV AC
- 400 kV AC
- ▲ Railway Station
- Road
- Long_Distance_Paths
- Airports
- Airports including buffer provided by NATS
- Golf Course
- Landfill, 100m buffer
- Rail Network 75m buffer
- Wind turbines and 3x rotor diameter buffer (Highland and Moray)
- Settlements buffer of 200m
- Residential dwelling, Educational, medical & worship & buffer 100m
- Residential dwelling, Educational, medical & worship & buffer 170m
- Slopes steeper than 10% over 100m
- Slopes steeper than 20% over 100m

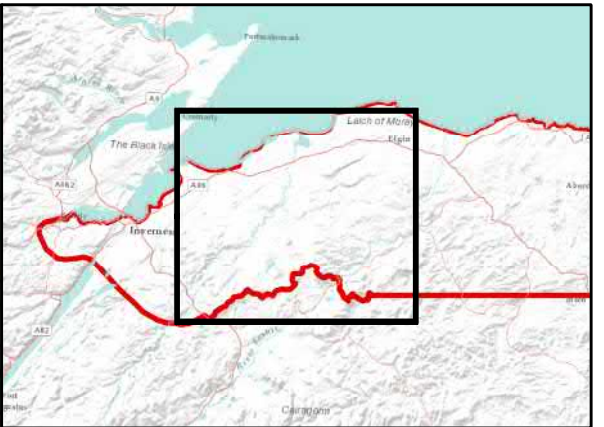
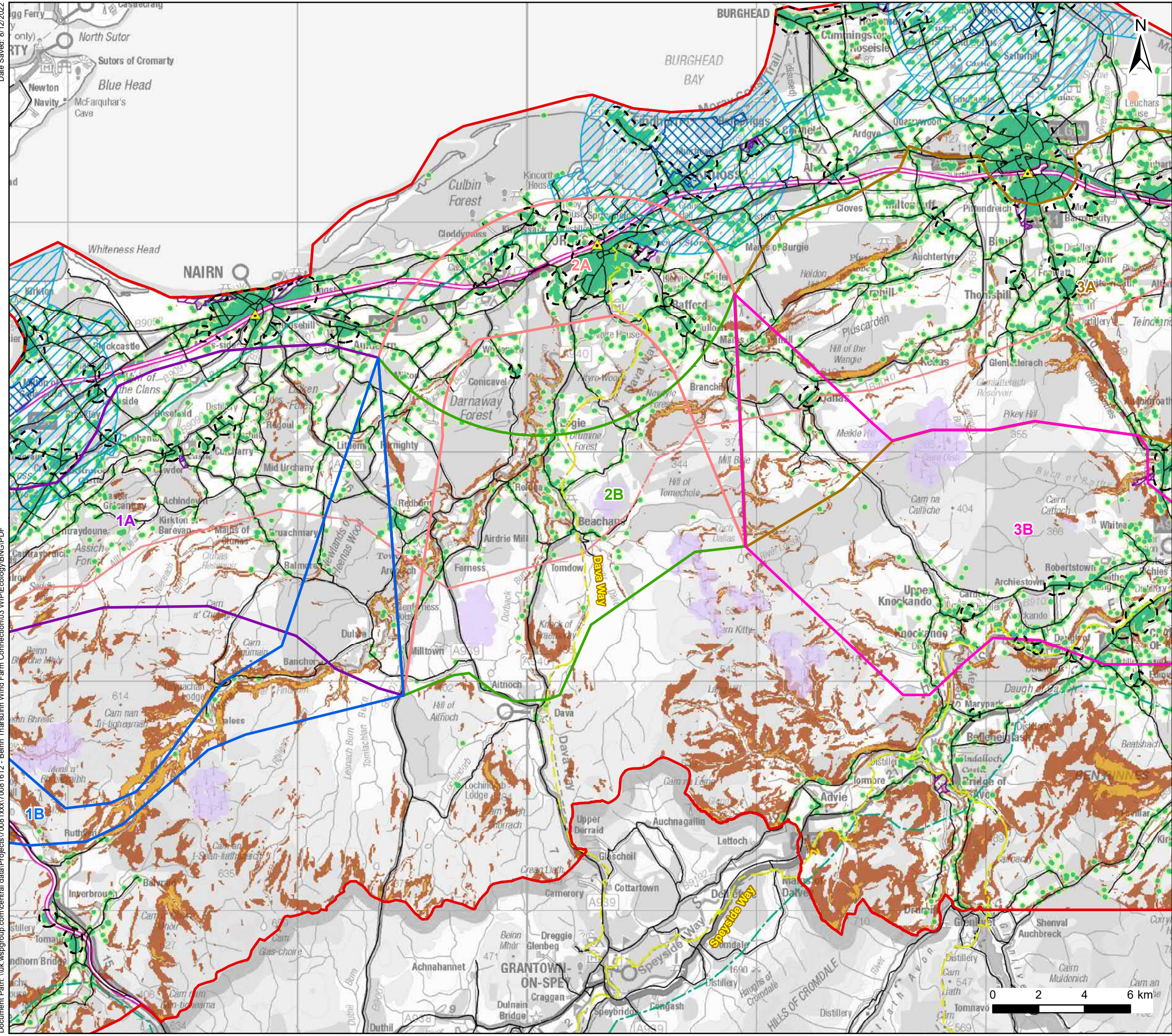
Client: **Scottish & Southern Electricity Networks**

TRANSMISSION

Project: Beaulieu - Blackhilllock - Peterhead 400kv OHL

Title: **Figure 5.6 – Land Use Designations with Corridor Options**
Page 1 of 5

Date: 8/31/2022 Scale: 160,000 @ A3
 Drawn: MAL Checked: JA Approved: SM
 Drawing Number: B2P-WSP-DA-70092380-006



Legend


- Study Area
- Corridor**
- 1A
- 1B
- 2A
- 2B
- 3A
- 3B
- Overhead Line**
- 132 kV AC
- 275 kV AC
- ▲ Railway Station
- Road
- Long_Distance_Paths
- Airports
- Airports including buffer provided by NATS
- Golf Course
- Landfill, 100m buffer
- Rail Network 75m buffer
- Solar Farms (Existing), 250m buffer
- Wind turbines and 3x rotor diameter buffer (Highland and Moray)
- Settlements buffer of 200m
- Residential dwelling, Educational, medical & worship & buffer 100m
- Residential dwelling, Educational, medical & worship & buffer 170m
- Slopes steeper than 10% over 100m
- Slopes steeper than 20% over 100m

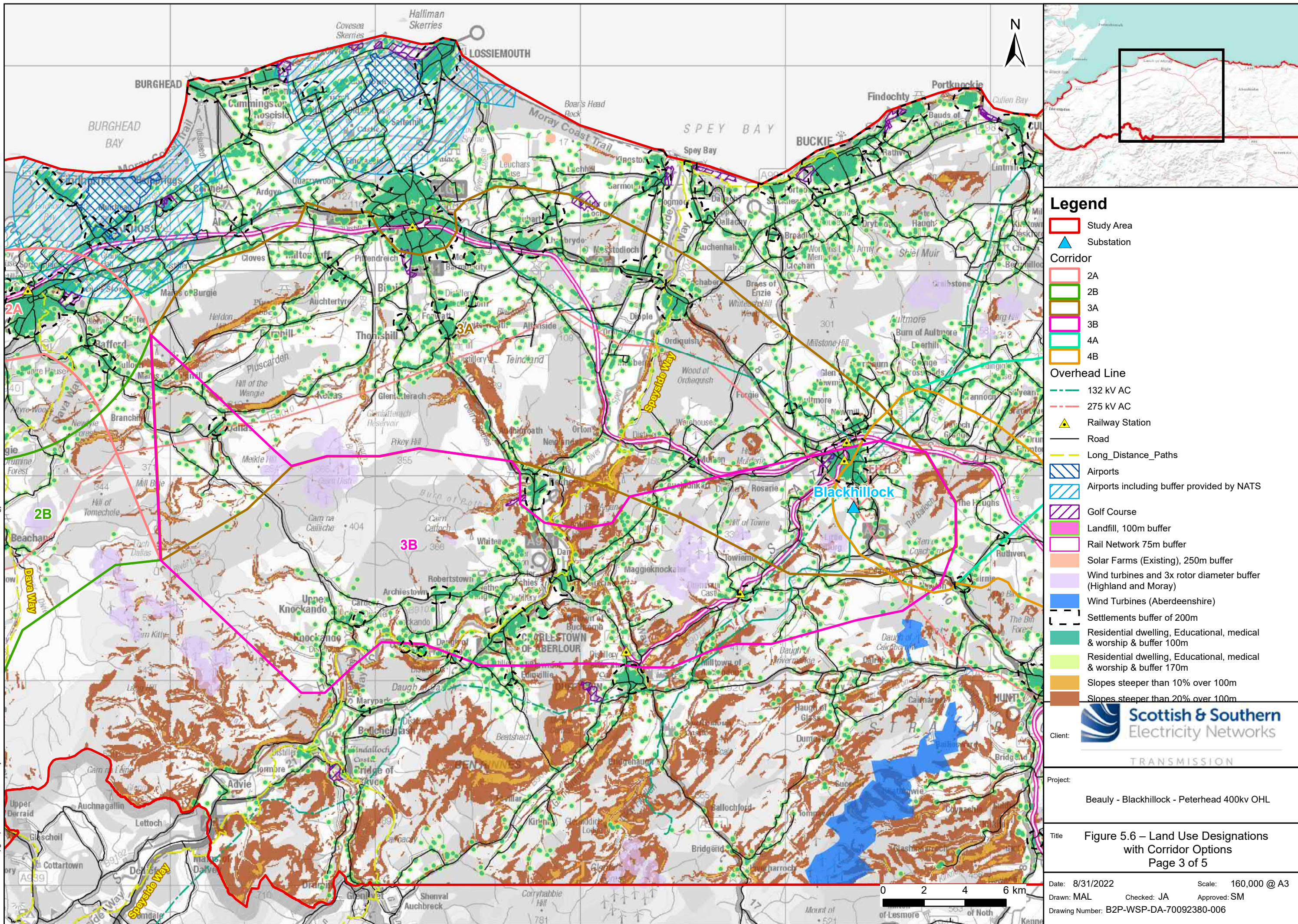
Client: **Scottish & Southern Electricity Networks**
TRANSMISSION

Project: Beauty - Blackhillcock - Peterhead 400kv OHL

Title: **Figure 5.6 – Land Use Designations with Corridor Options**
Page 2 of 5

Date: 8/31/2022 Scale: 160,000 @ A3
 Drawn: MAL Checked: JA Approved: SM
 Drawing Number: B2P-WSP-DA-70092380-006





Legend

- Study Area
- ▲ Substation
- Corridor**
- 2A
- 2B
- 3A
- 3B
- 4A
- 4B
- Overhead Line**
- 132 kV AC
- 275 kV AC
- ▲ Railway Station
- Road
- Long Distance Paths
- Airports
- Airports including buffer provided by NATS
- Golf Course
- Landfill, 100m buffer
- Rail Network 75m buffer
- Solar Farms (Existing), 250m buffer
- Wind turbines and 3x rotor diameter buffer (Highland and Moray)
- Wind Turbines (Aberdeenshire)
- Settlements buffer of 200m
- Residential dwelling, Educational, medical & worship & buffer 100m
- Residential dwelling, Educational, medical & worship & buffer 170m
- Slopes steeper than 10% over 100m
- Slopes steeper than 20% over 100m



Client:

TRANSMISSION

Project:

Beauly - Blackhilllock - Peterhead 400kV OHL

Title:

Figure 5.6 – Land Use Designations with Corridor Options
Page 3 of 5

Date: 8/31/2022

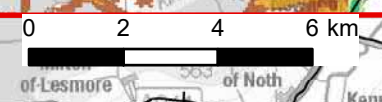
Scale: 160,000 @ A3

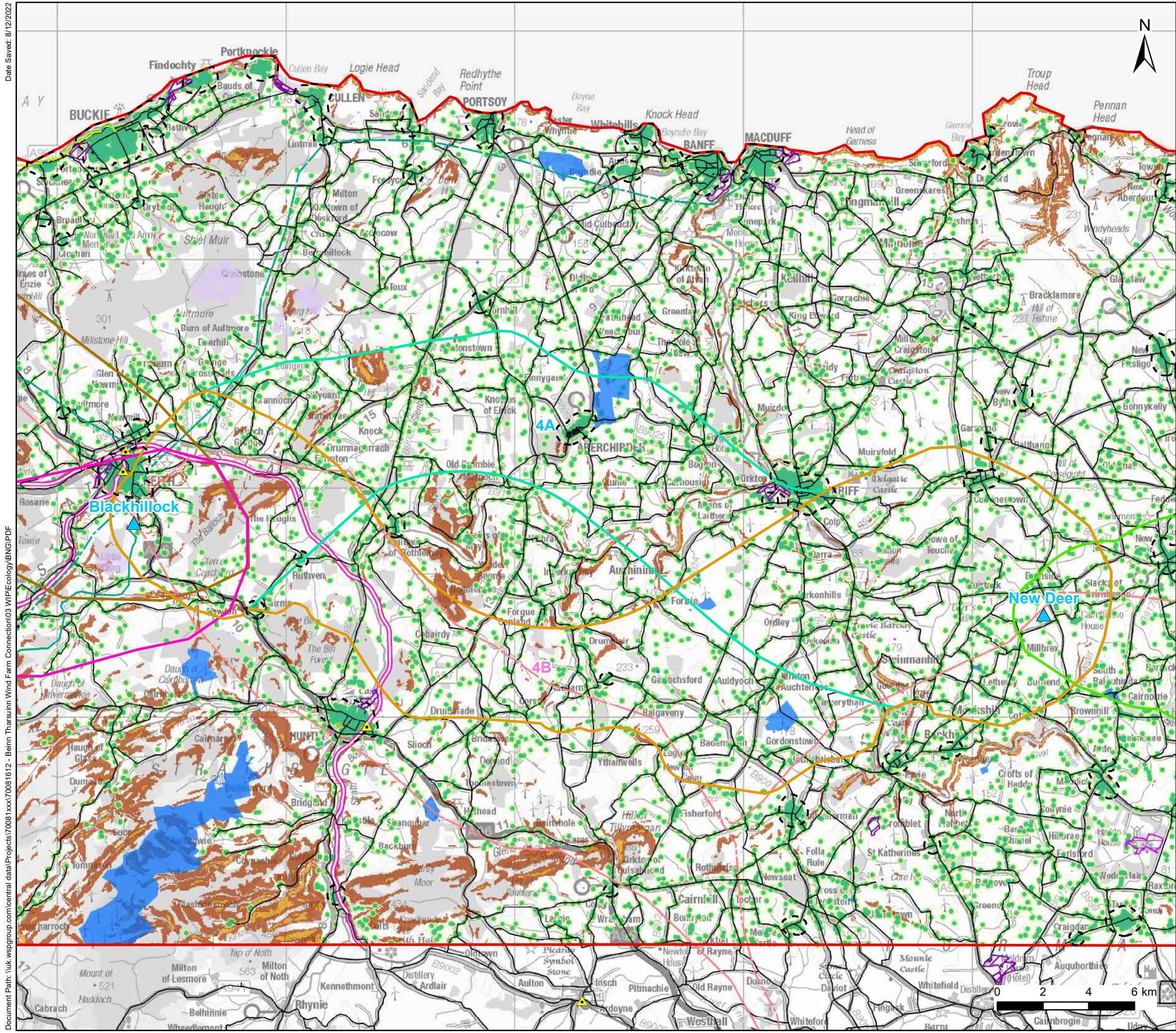
Drawn: MAL

Checked: JA

Approved: SM

Drawing Number: B2P-WSP-DA-70092380-006





Legend

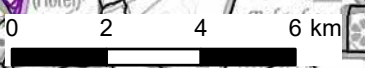
- Study Area
- ▲ Substation
- Corridor**
- 3A
- 3B
- 4A
- 4B
- 5
- Country Park
- Overhead Line**
- 132 kV AC
- 275 kV AC
- ▲ Railway Station
- Road
- Long_Distance_Paths
- Golf Course
- Landfill, 100m buffer
- Rail Network 75m buffer
- Wind turbines and 3x rotor diameter buffer (Highland and Moray)
- Wind Turbines (Aberdeenshire)
- Settlements buffer of 200m
- Residential dwelling, Educational, medical & worship & buffer 100m
- Residential dwelling, Educational, medical & worship & buffer 170m
- Slopes steeper than 10% over 100m
- Slopes steeper than 20% over 100m

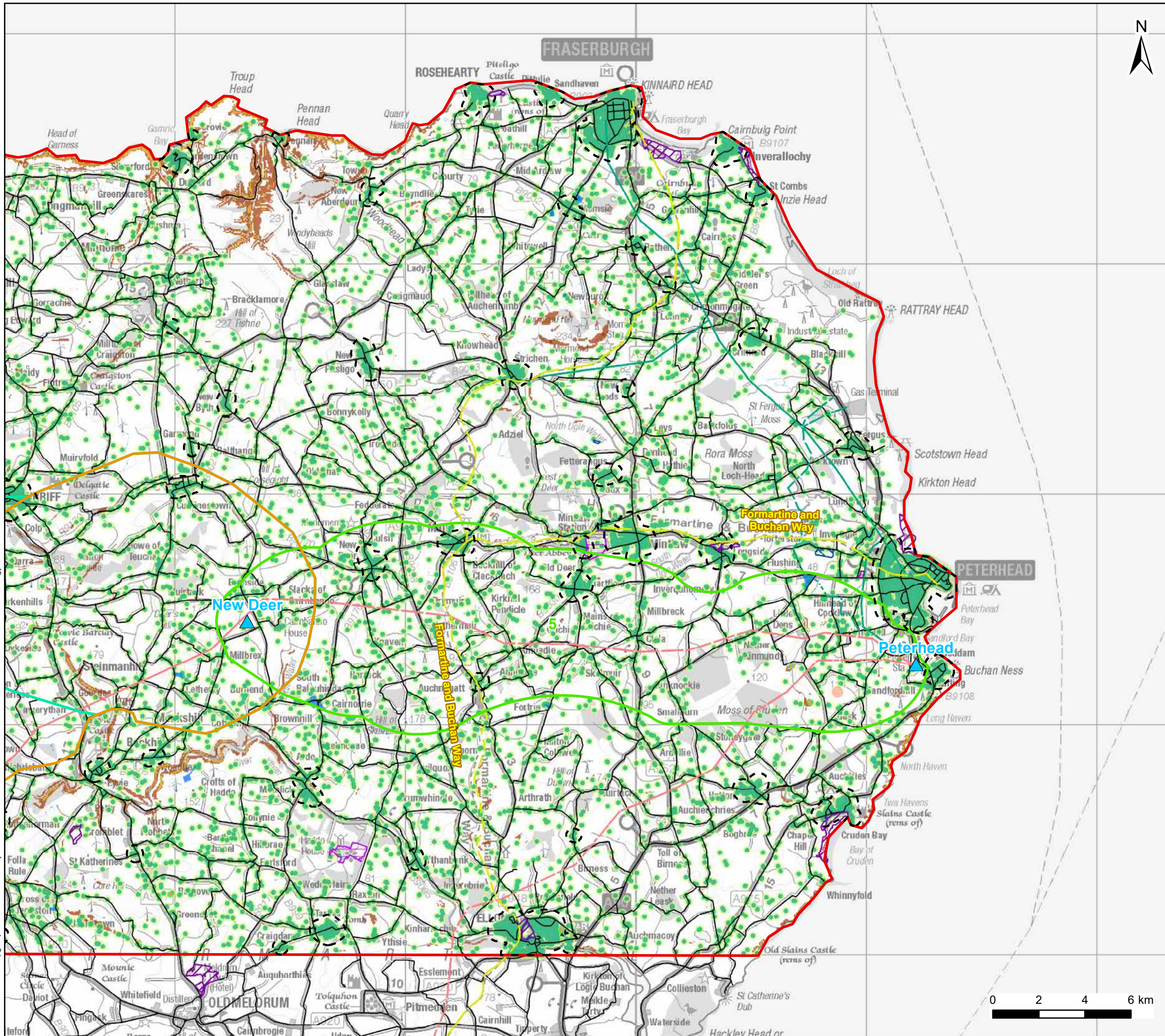
Client: **Scottish & Southern Electricity Networks**
TRANSMISSION

Project: Beauty - Blackhillock - Peterhead 400kv OHL

Title: **Figure 5.6 – Land Use Designations with Corridor Options**
Page 4 of 5

Date: 8/31/2022 Scale: 160,000 @ A3
 Drawn: MAL Checked: JA Approved: SM
 Drawing Number: B2P-WSP-DA-70092380-006





Legend

- Study Area
- ▲ Substation
- Corridor**
- 4A
- 4B
- 5
- Country Park
- Overhead Line**
- 132 kV AC
- 275 kV AC
- Road
- Long_Distance_Paths
- Airports
- Golf Course
- Landfill, 100m buffer
- Solar Farms (Existing), 250m buffer
- Wind Turbines (Aberdeenshire)
- Settlements buffer of 200m
- Residential dwelling, Educational, medical & worship & buffer 100m
- Residential dwelling, Educational, medical & worship & buffer 170m
- Slopes steeper than 10% over 100m
- Slopes steeper than 20% over 100m


Client: **Scottish & Southern Electricity Networks**

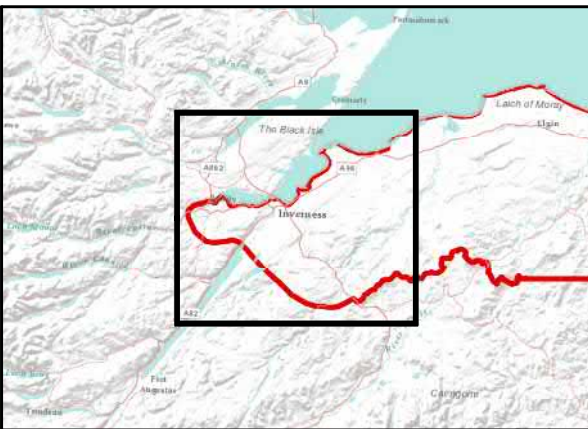
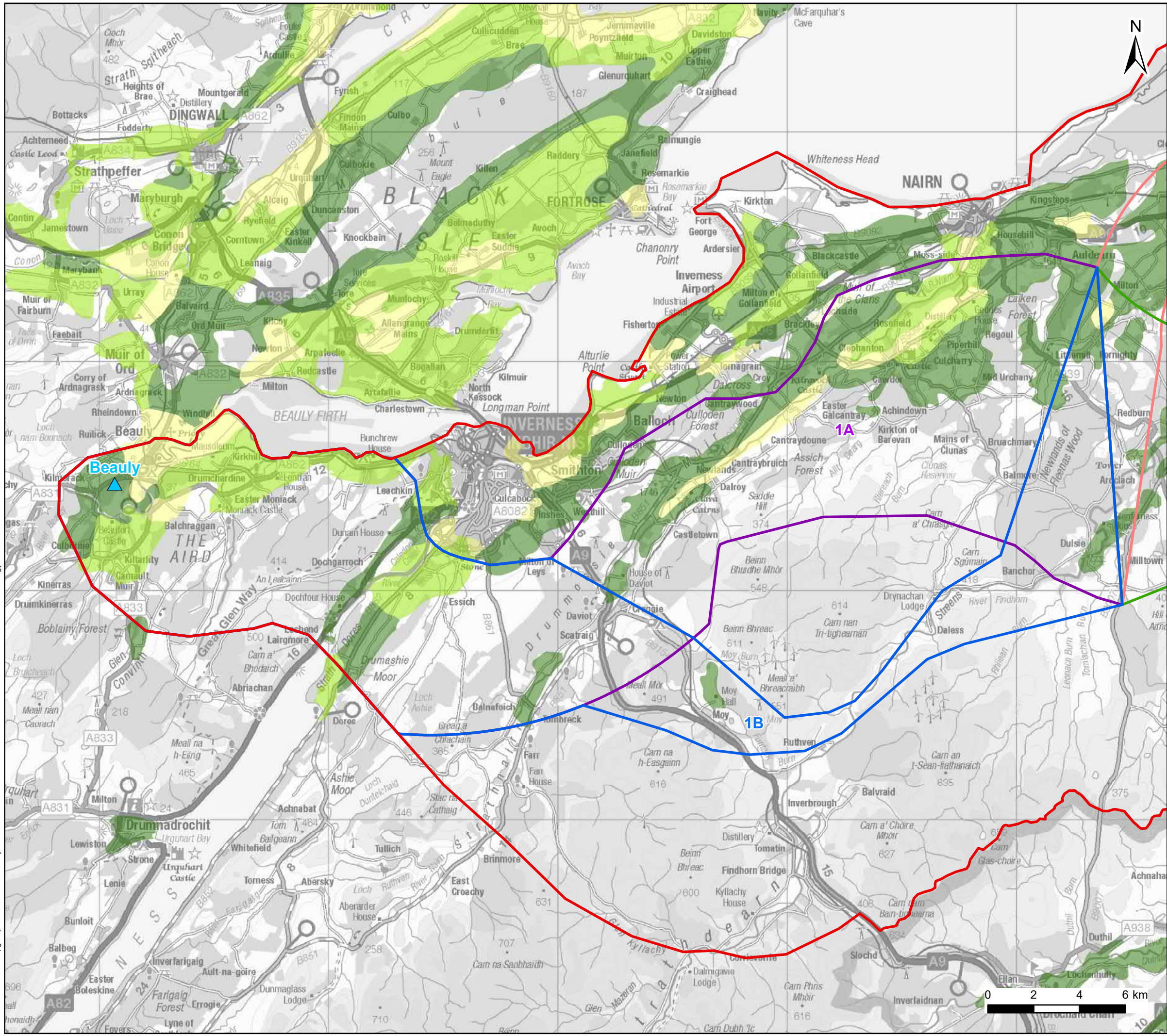
TRANSMISSION

Project: Beauty - Blackhillock - Peterhead 400kv OHL

Title: **Figure 5.6 – Land Use Designations with Corridor Options**
Page 5 of 5

Date: 8/31/2022 Scale: 160,000 @ A3
 Drawn: MAL Checked: JA Approved: SM
 Drawing Number: B2P-WSP-DA-70092380-006





Legend

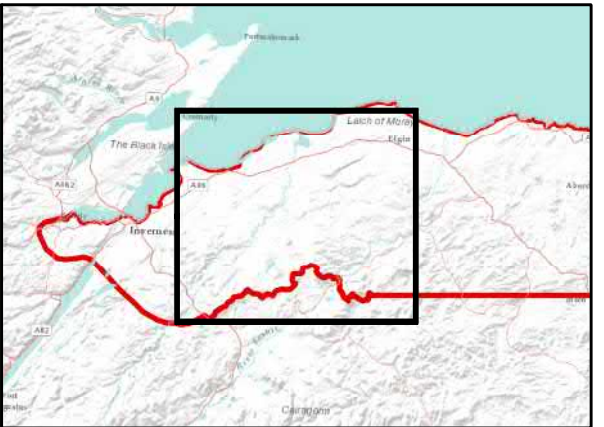
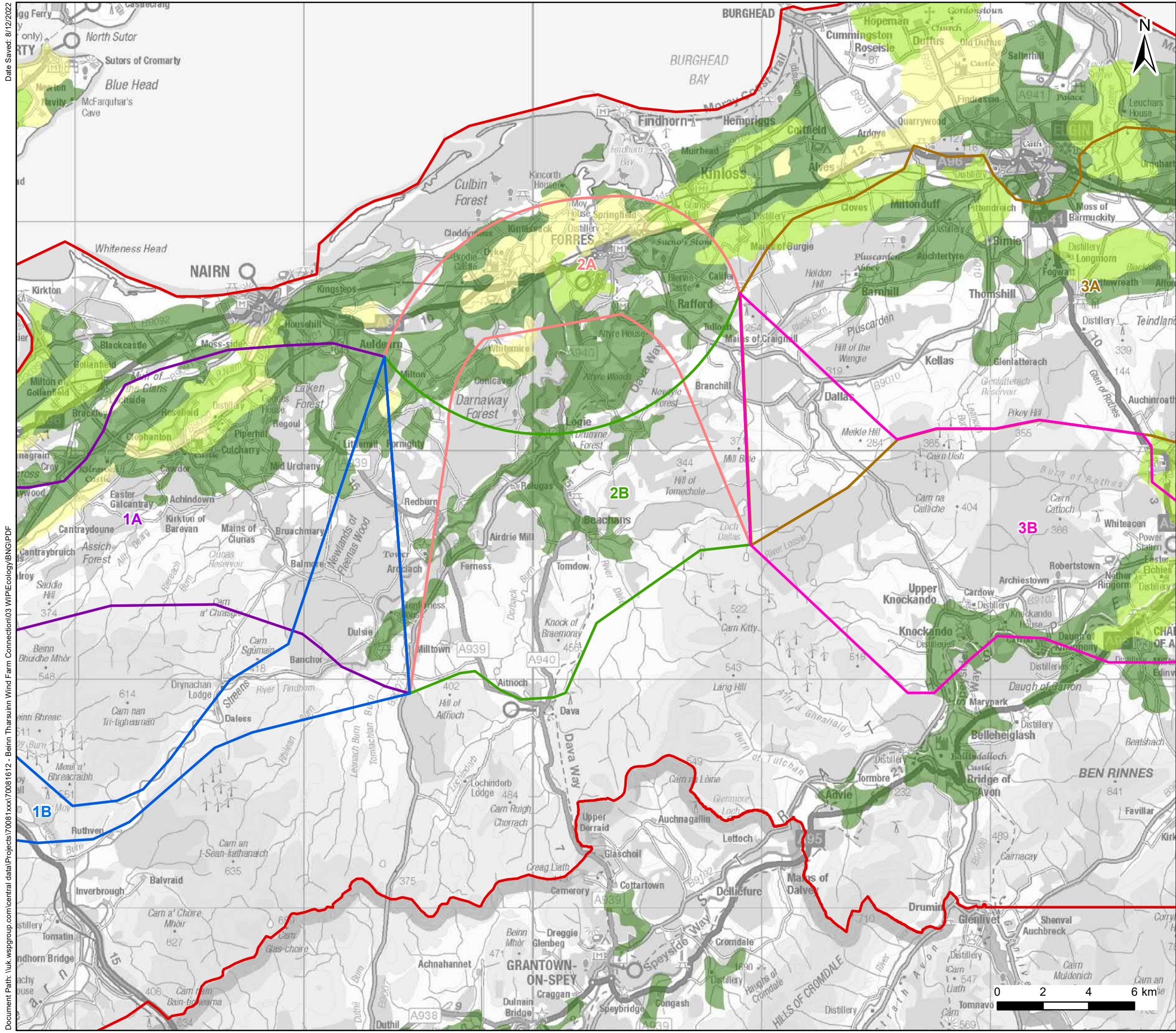
- Study Area
- ▲ Substation
- Corridor**
- 1A
- 1B
- 2A
- 2B
- Agricultural land - BMV (Grades 1,2,3,1,3,2)**
- 1
- 2
- 3.1
- 3.2

Client: **Scottish & Southern Electricity Networks**
TRANSMISSION

Project: Beaulieu - Blackhillock - Peterhead 400kv OHL

Title: **Figure 5.7 – Agricultural Constraints with Corridor Options**
Page 1 of 5

Date: Wednesday, August 31, 2022 Scale: 160,000 @ A3
 Drawn: MAL Checked: JA Approved: SM
 Drawing Number: B2P-WSP-DA-70092380-006



Legend

- Study Area
- Corridor**
- 1A
- 1B
- 2A
- 2B
- 3A
- 3B
- Agricultural land - BMV (Grades 1,2,3.1,3.2)**
- 1
- 2
- 3.1
- 3.2


Client: **Scottish & Southern Electricity Networks**

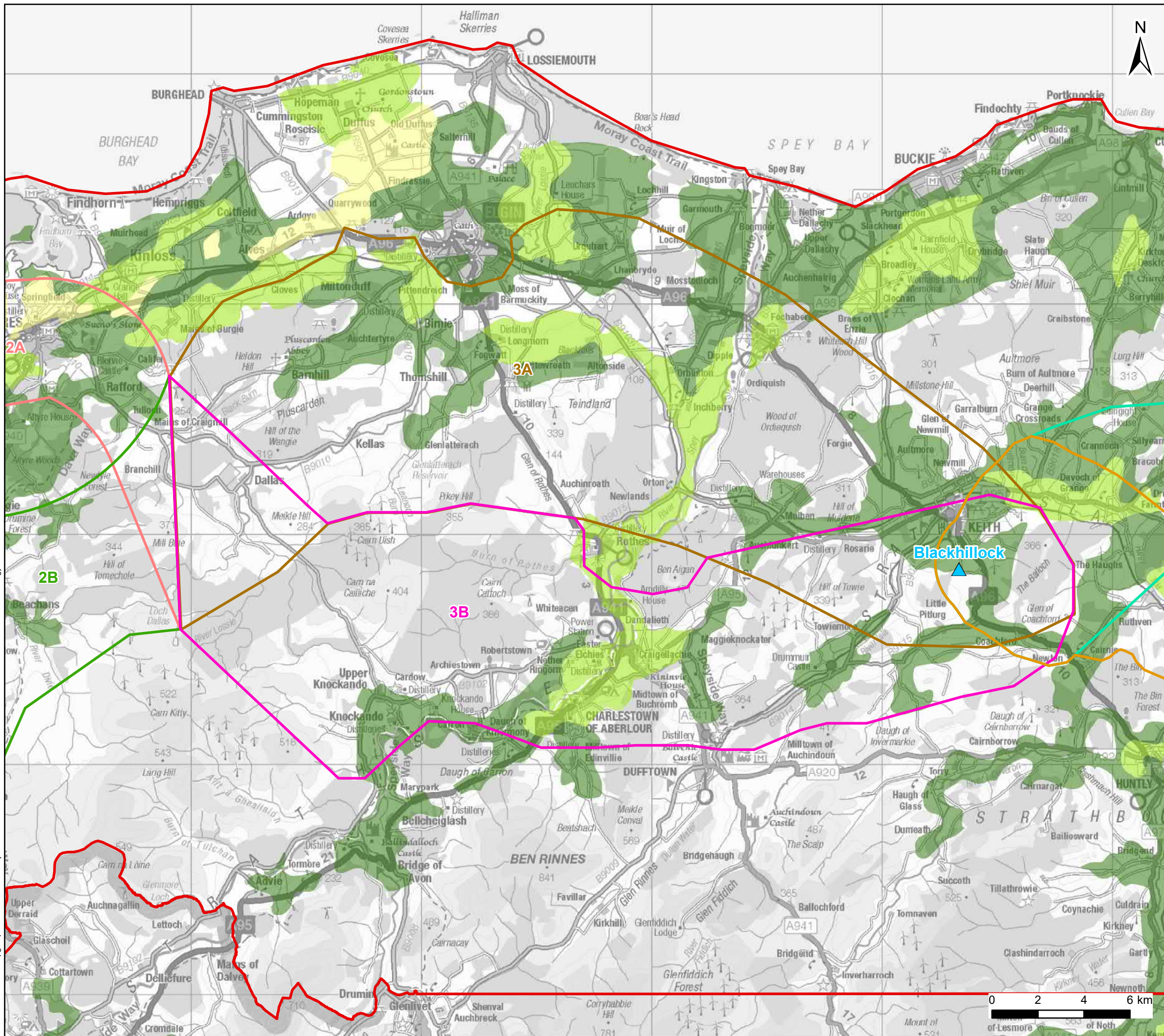
TRANSMISSION

Project: Beauty - Blackhillock - Peterhead 400kv OHL

Title: **Figure 5.7 – Agricultural Constraints with Corridor Options**
Page 2 of 5

Date: Wednesday, August 31, 2022 Scale: 160,000 @ A3
 Drawn: MAL Checked: JA Approved: SM
 Drawing Number: B2P-WSP-DA-70092380-006





Legend

- Study Area
- ▲ Substation

Corridor

- 2A
- 2B
- 3A
- 3B
- 4A
- 4B

Agricultural land - BMV (Grades 1,2,3,1,3,2)


- 2
- 3.1
- 3.2

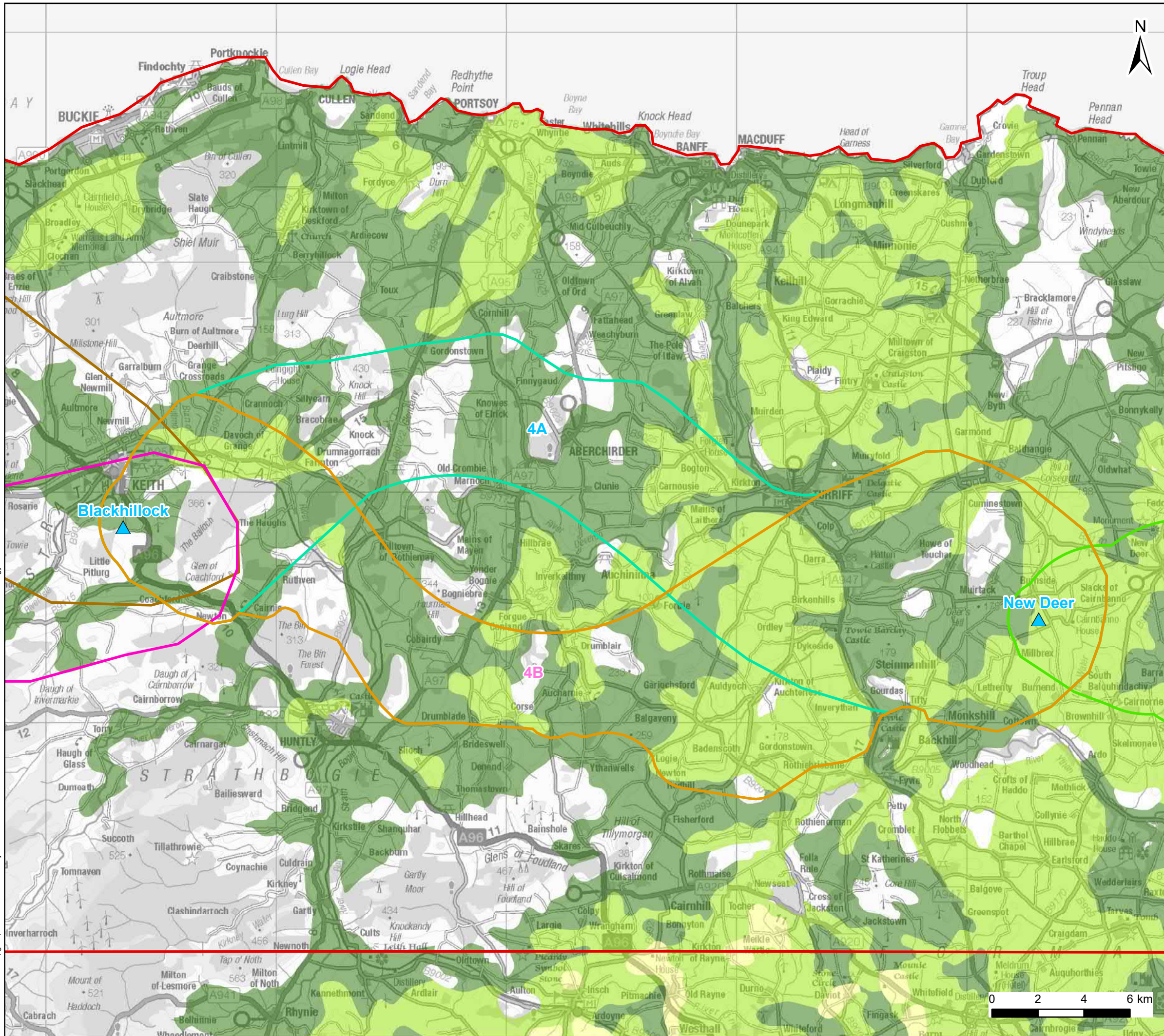
Client: **Scottish & Southern Electricity Networks**
TRANSMISSION

Project: Beauty - Blackhillock - Peterhead 400kv OHL

Title: **Figure 5.7 – Agricultural Constraints with Corridor Options**
Page 3 of 5

Date: Wednesday, August 31, 2022 Scale: 160,000 @ A3
 Drawn: MAL Checked: JA Approved: SM
 Drawing Number: B2P-WSP-DA-70092380-006





Legend


- Study Area
- ▲ Substation
- Corridor**
- 3A
- 3B
- 4A
- 4B
- 5
- Agricultural land - BMV (Grades 1,2,3,1,3.2)**
- 2
- 3.1
- 3.2

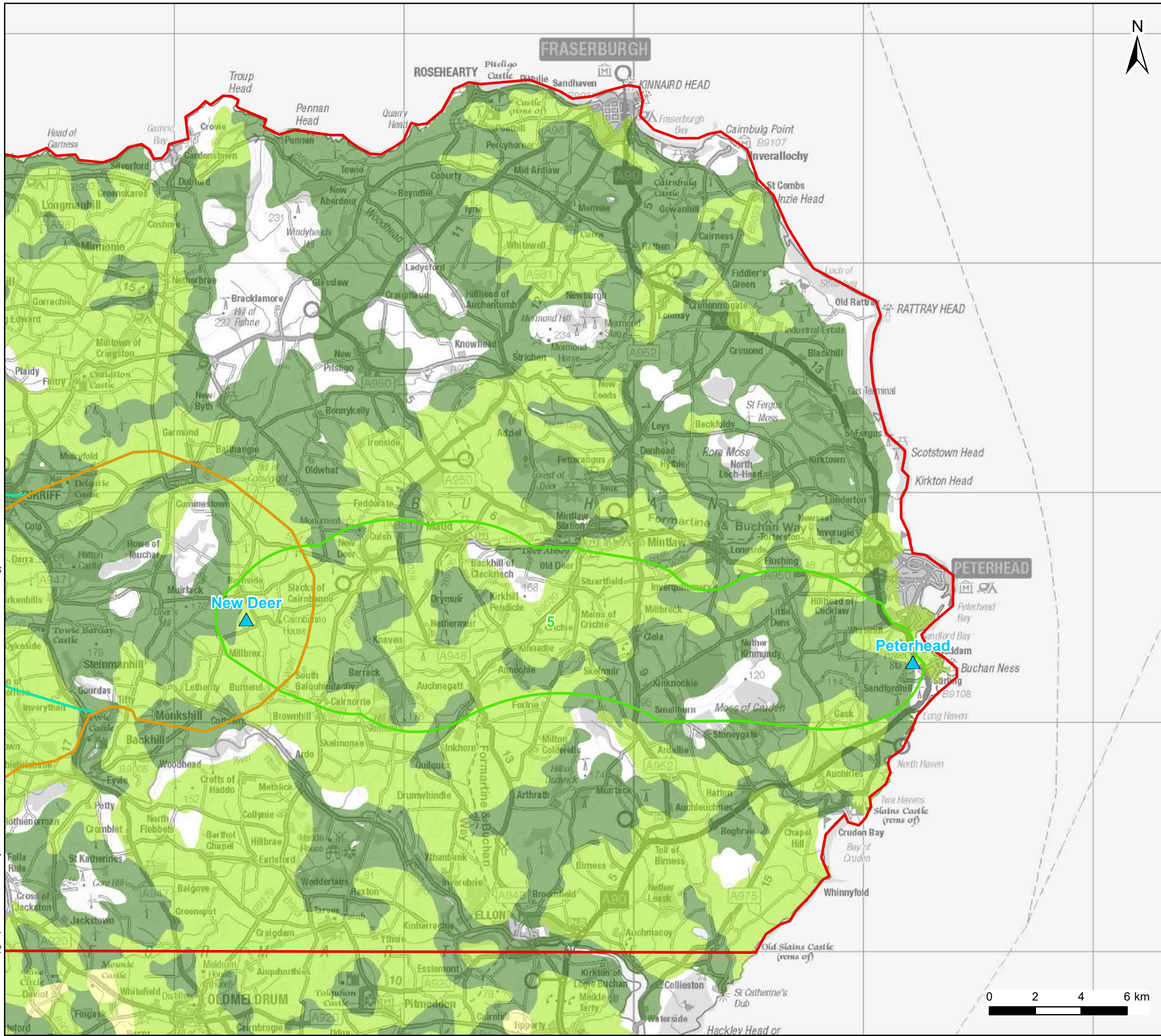
Client: **Scottish & Southern Electricity Networks**
TRANSMISSION

Project: Beauty - Blackhillock - Peterhead 400kv OHL

Title: **Figure 5.7 – Agricultural Constraints with Corridor Options**
Page 4 of 5

Date: Wednesday, August 31, 2022 Scale: 160,000 @ A3
 Drawn: MAL Checked: JA Approved: SM
 Drawing Number: B2P-WSP-DA-70092380-006





Legend


- Study Area
- ▲ Substation
- Corridor**
- 4A
- 4B
- 5
- Agricultural land - BMV (Grades 1,2,3,1,3.2)**
- 2
- 3.1
- 3.2

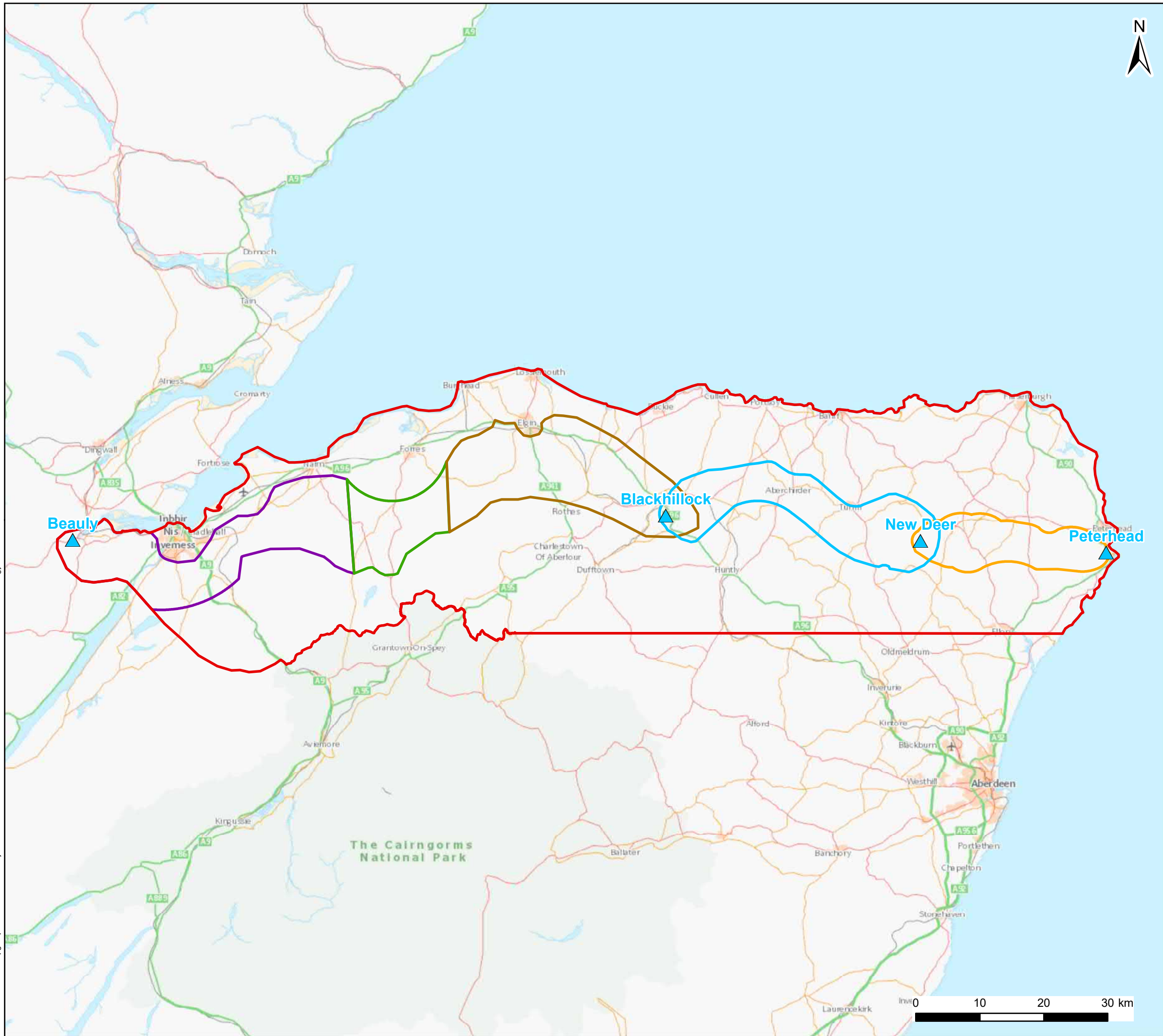
Client: **Scottish & Southern Electricity Networks**
TRANSMISSION

Project: Beauty - Blackhillock - Peterhead 400kv OHL

Title: **Figure 5.7 – Agricultural Constraints with Corridor Options**
Page 5 of 5

Date: Wednesday, August 31, 2022 Scale: 160,000 @ A3
 Drawn: MAL Checked: JA Approved: SM
 Drawing Number: B2P-WSP-DA-70092380-006





Legend

- Study Area
- ▲ Substation
- Preferred Corridor**
- 1A
- 2B
- 3A
- 4A
- 5

Client: **Scottish & Southern**
Electricity Networks
TRANSMISSION

Project: Beaulieu - Blackhillock - Peterhead 400kv OHL

Title: Figure 6.1 – Preferred Corridors

Date: 8/31/2022 Scale: 575,000 @ A3
 Drawn: MAL Checked: JA Approved: SM
 Drawing Number: B2P-WSP-DA-70092380-013