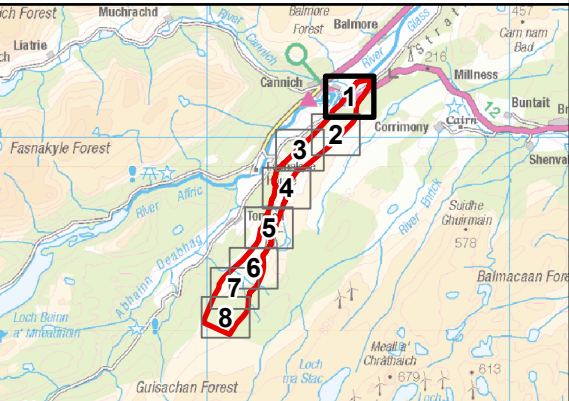


Legend

- UK Habitat Classification
- g1b6 - Other upland acid grassland
 - g1c - Bracken
 - h3 - Dense scrub; plantation (29)
 - u1c - Artificial unvegetated, unsealed surface
 - w1e - Upland birchwoods
 - w1g - Other woodland; broadleaved
 - w1h - Other woodland; mixed
 - w2c - Other coniferous woodland
 - w2c - Other coniferous woodland (felled)
 - r2a - Rivers (priority habitat)
 - r2b - Other rivers and streams

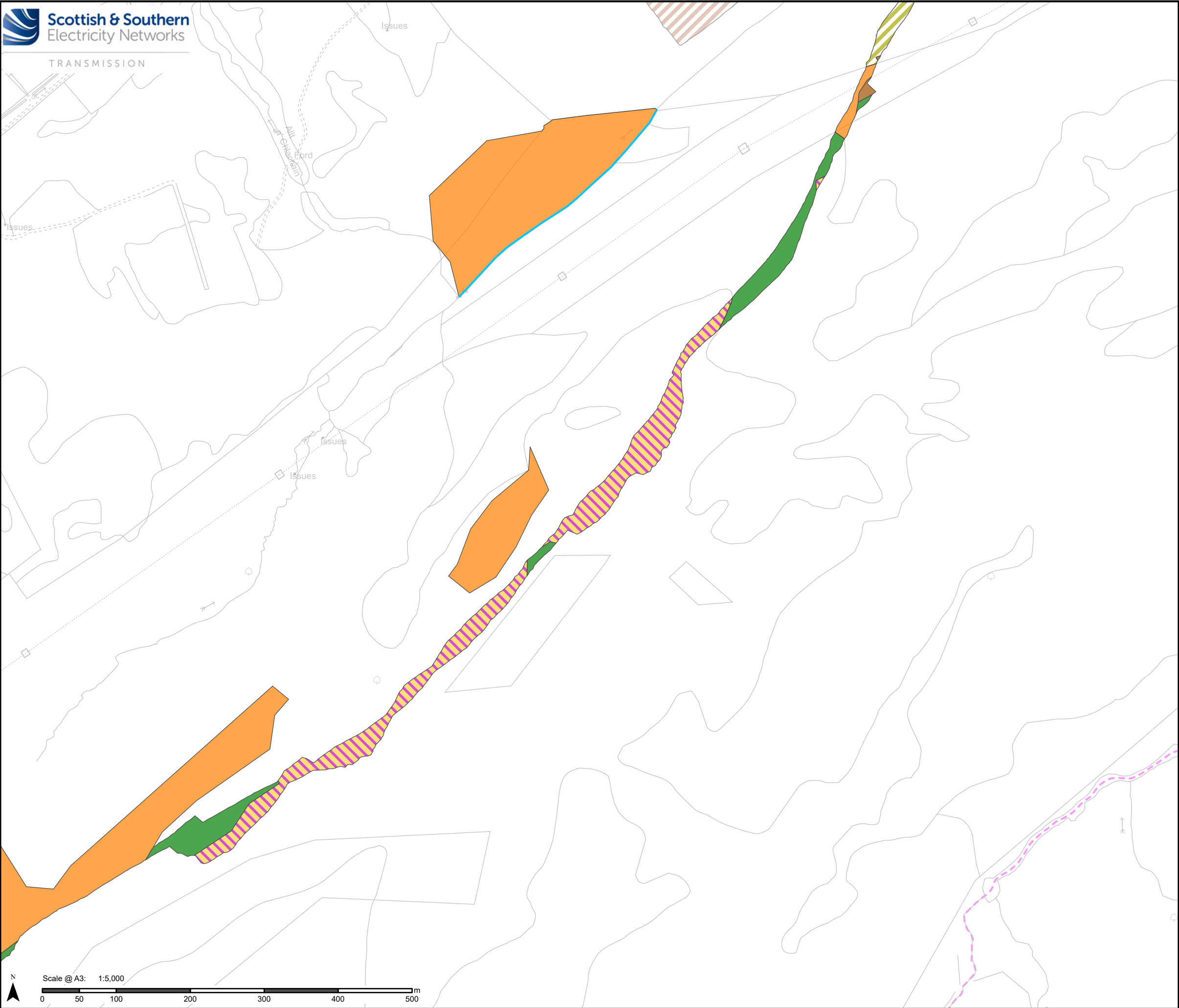


Contains public sector information licensed under the Open Government Licence v3.0. Reproduced by permission of Ordnance Survey on behalf of HMSO. Crown copyright and database right 2025 all rights reserved. Ordnance Survey Licence number 0100022432. SSEN Transmission take no responsibility for the release or accuracy of latest version Basemaps from Ordnance Survey

Project No: LT000521
Project: Bingly 400kV Substation Upgrade

Title:
Baseline Habitats Subject to BNG Assessment
Page 1 of 8

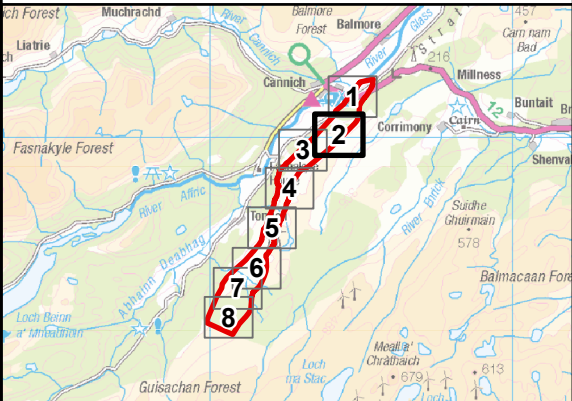
Drawn by: JBARR Date: 14/04/2025
Drawing: Appendix B



Legend

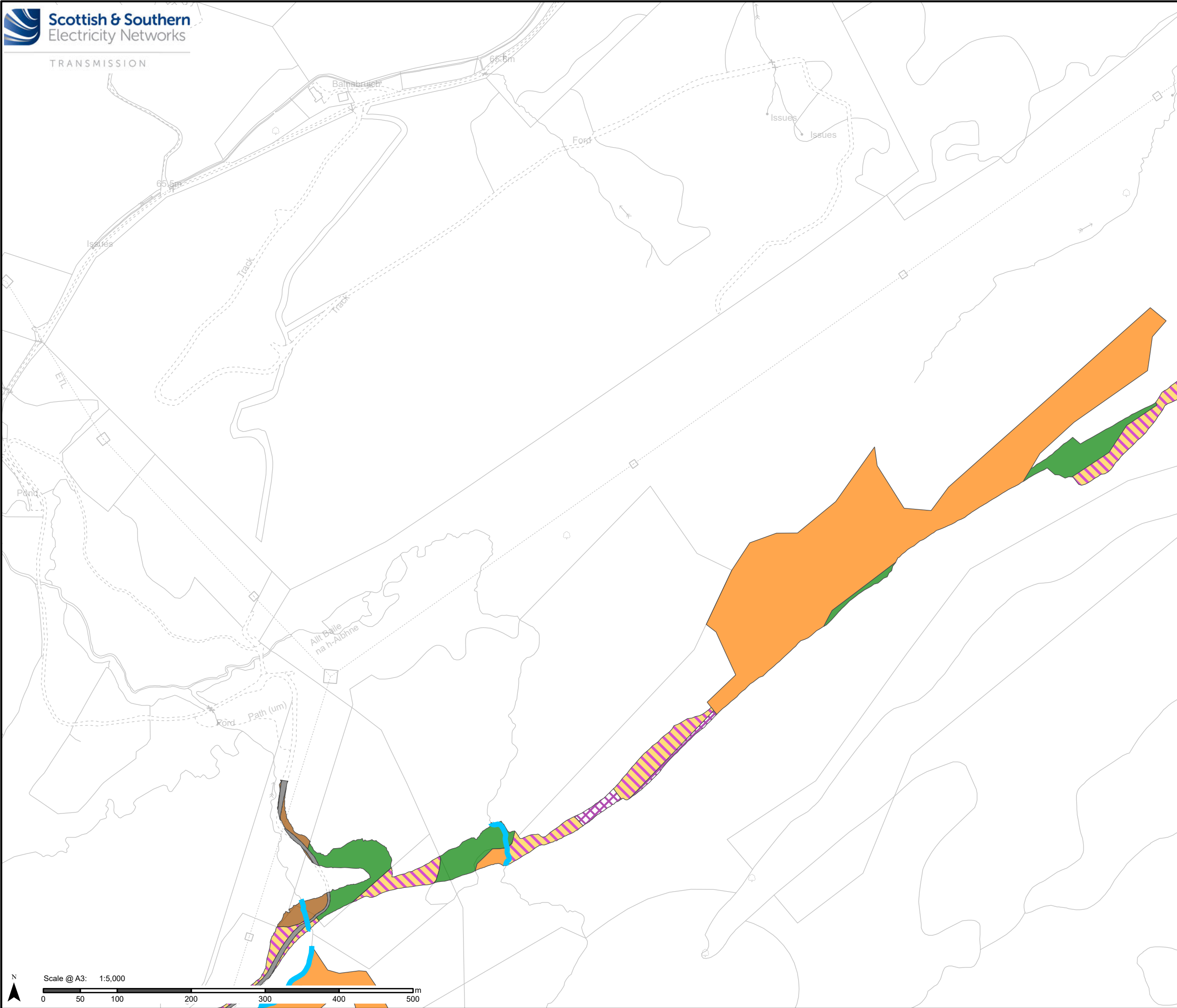
UK Habitat Classification

- g1b6 - Other upland acid grassland
- g1c - Bracken
- h1b6 - Wet heathland with cross-leaved heath; upland (H4010)
- w1e - Upland birchwoods
- w2c - Other coniferous woodland
- w2c - Other coniferous woodland (felled)
- r2b - Other rivers and streams



Contains public sector information licensed under the Open Government Licence v3.0.
Reproduced by permission of Ordnance Survey on behalf of HMSO. Crown copyright and
database right 2025 all rights reserved. Ordnance Survey Licence number 0100022432.
**SSEN Transmission take no responsibility for the release or accuracy of latest
version Basemaps from Ordnance Survey**

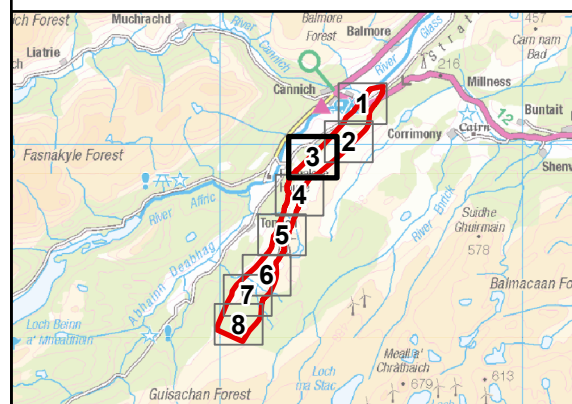
Project No: LT000521	
Project: Bingally 400kV Substation Upgrade	
Title: Baseline Habitats Subject to BNG Assessment Page 2 of 8	
Drawn by: JBARR	Date: 14/04/2025
Drawing: Appendix B	



Legend

UK Habitat Classification

- f1a6 - Degraded blanket bog
- g1b6 - Other upland acid grassland
- g1c - Bracken
- h1b6 - Wet heathland with cross-leaved heath; upland (H4010)
- u1c - Artificial unvegetated, unsealed surface
- w1e - Upland birchwoods
- r2a - Rivers (priority habitat)



Contains public sector information licensed under the Open Government Licence v3.0.
Reproduced by permission of Ordnance Survey on behalf of HMSO. Crown copyright and
database right 2025 all rights reserved. Ordnance Survey Licence number 0100022432.
**SSEN Transmission take no responsibility for the release or accuracy of latest
version Basemaps from Ordnance Survey**

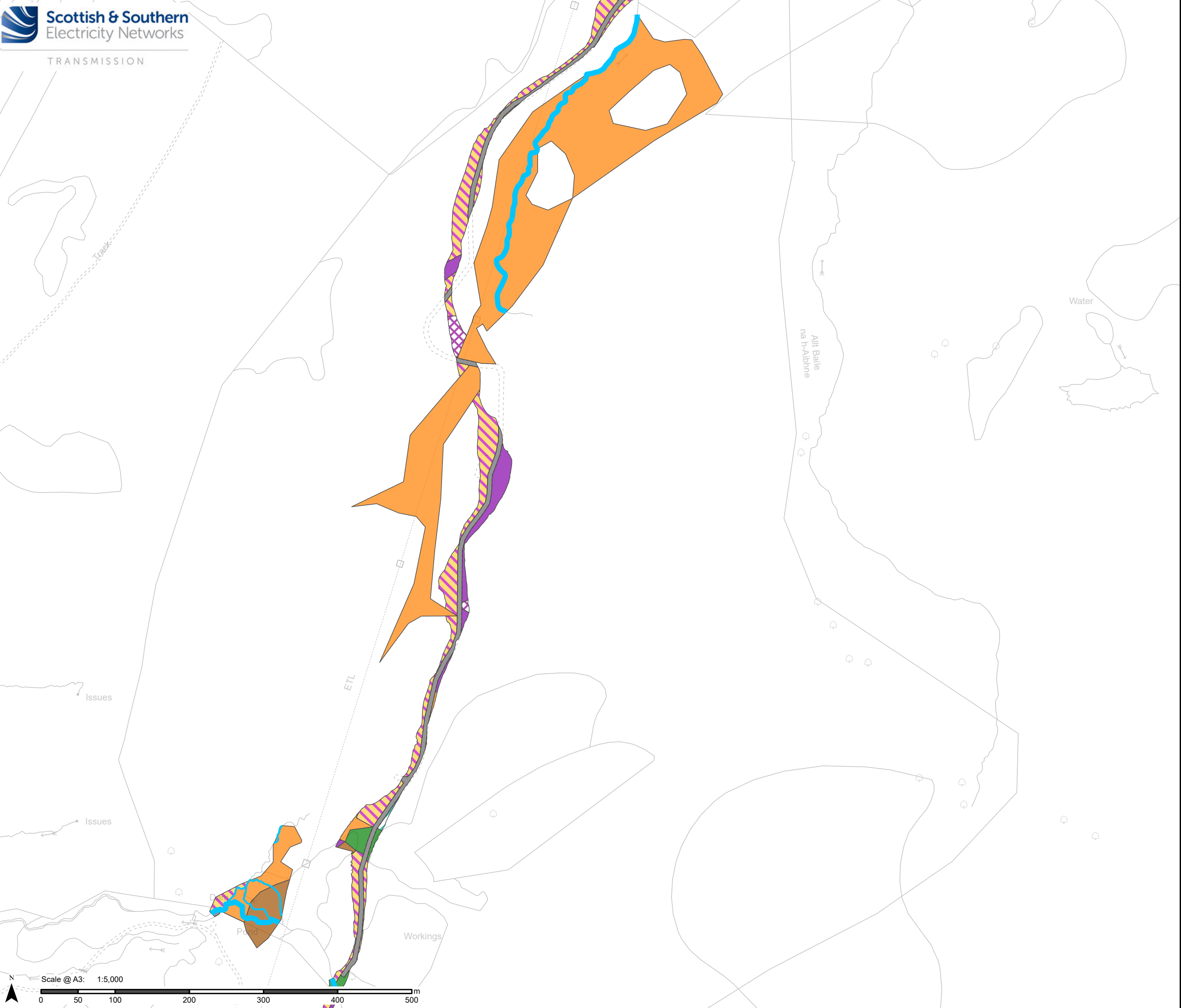
Project No: LT000521
Project: Bingly 400kV Substation Upgrade

Title:
Baseline Habitats Subject to BNG Assessment
Page 3 of 8

Drawn by: JBARR
Date: 14/04/2025

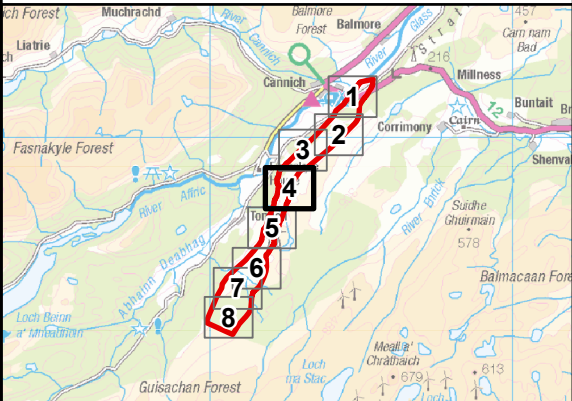
Drawing: Appendix B

TRANSMISSION



Legend

- UK Habitat Classification
- f1a5 - Blanket bog (H7130)
 - f1a6 - Degraded blanket bog
 - g1b6 - Other upland acid grassland
 - g1c - Bracken
 - h1b6 - Wet heathland with cross-leaved heath; upland (H4010)
 - u1c - Artificial unvegetated, unsealed surface
 - w1d - Wet woodland
 - w1e - Upland birchwoods
 - r2a - Rivers (priority habitat)
 - r2b - Other rivers and streams



Contains public sector information licensed under the Open Government Licence v3.0.
Reproduced by permission of Ordnance Survey on behalf of HMSO. Crown copyright and
database right 2025 all rights reserved. Ordnance Survey Licence number 0100022432.
**SSEN Transmission take no responsibility for the release or accuracy of latest
version Basemaps from Ordnance Survey**

Project No: LT000521
Project: Bingly 400kV Substation Upgrade

Title:
Baseline Habitats Subject to BNG Assessment
Page 4 of 8

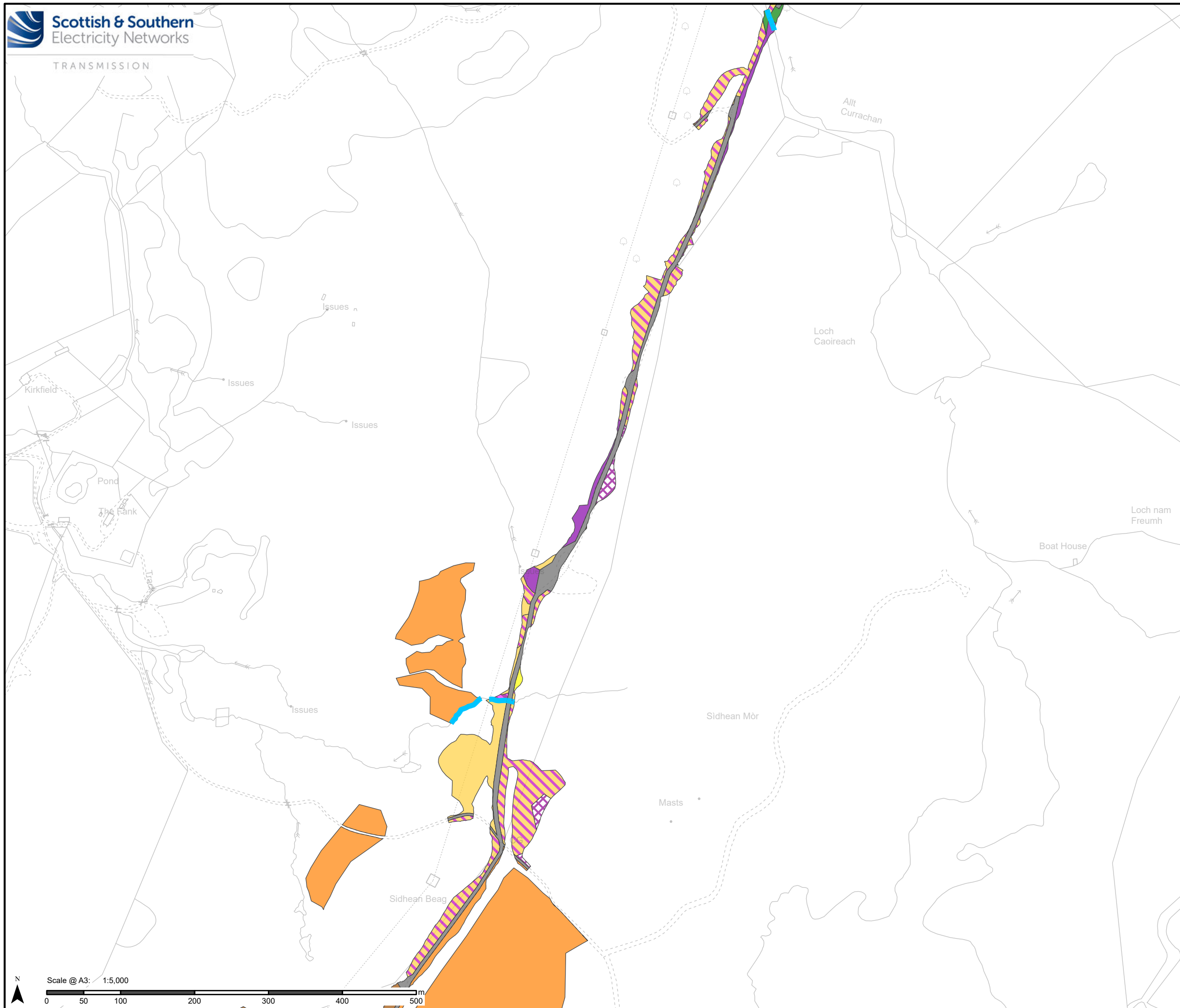
Drawn by: JBARR Date: 14/04/2025

Drawing: Appendix B



Scottish & Southern
Electricity Networks












TRANSMISSION



32

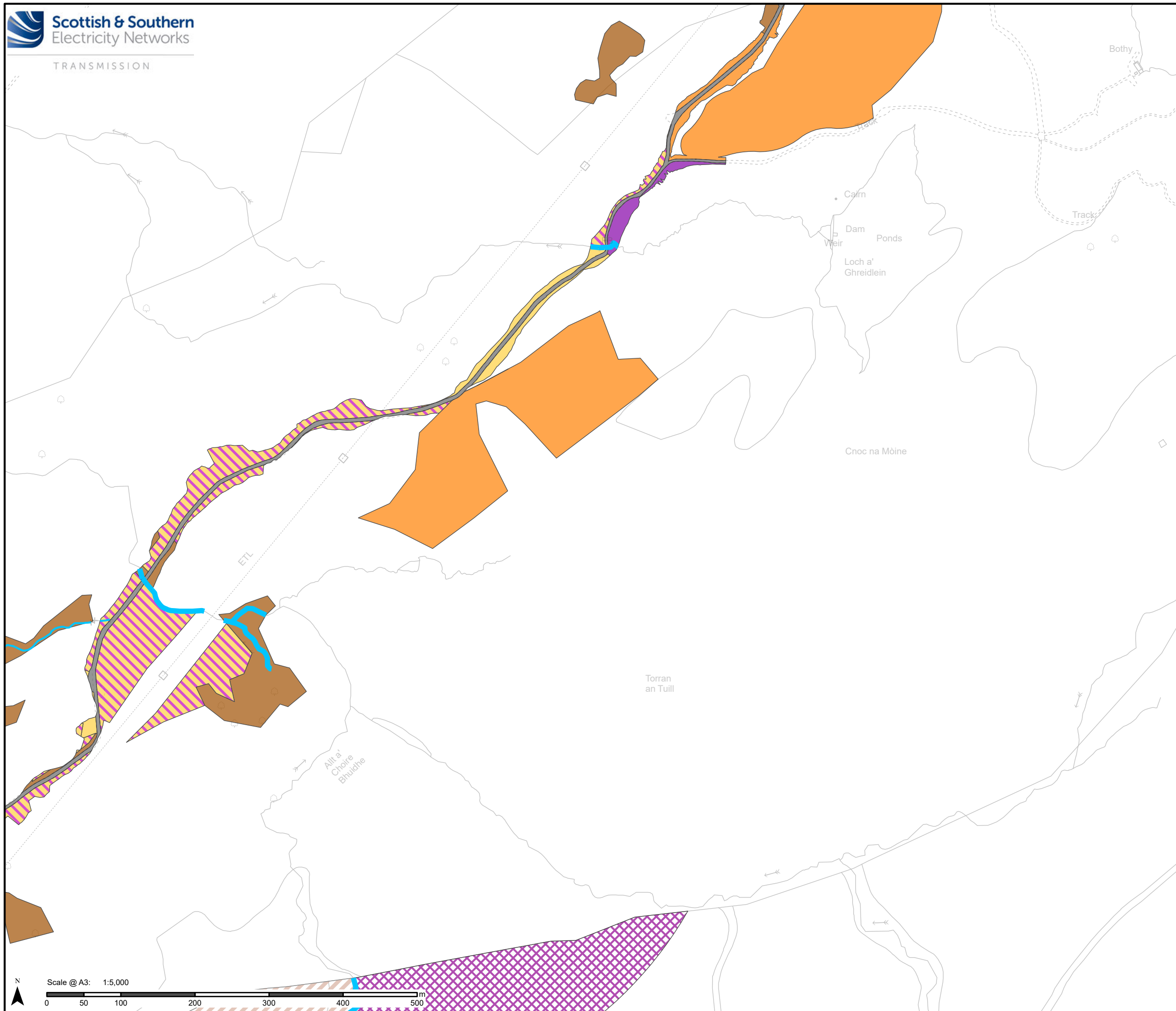
Legend

UK Habitat Classification

- | | |
|---|--|
|  | f1a5 - Blanket bog (H7130) |
|  | f1a6 - Degraded blanket bog |
|  | f2c7 - Calcium-rich springwater-fed fens; upland (H7230) |
|  | g1b6 - Other upland acid grassland |
|  | g1c - Bracken |
|  | h1a5 - Dry heaths; lowland (H4030) |
|  | h1b5 - Dry heaths; upland (H4030) |
|  | h1b6 - Wet heathland with cross-leaved heath; upland (H4010) |
|  | u1c - Artificial unvegetated, unsealed surface |
|  | w1e - Upland birchwoods |
|  | r2a - Rivers (priority habitat) |













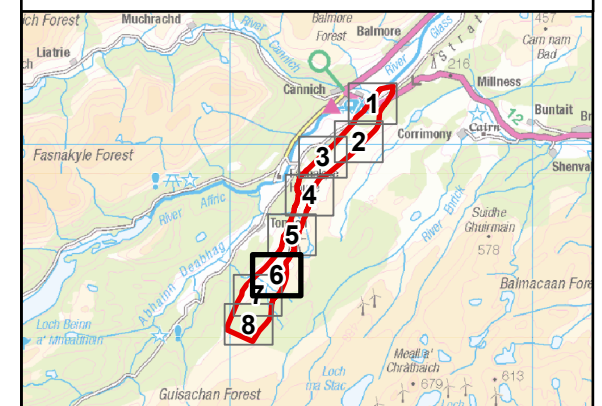
TRANSMISSION



Legend

UK Habitat Classification

- | | |
|---|--|
|  | f1a5 - Blanket bog (H7130) |
|  | f1a6 - Degraded blanket bog |
|  | g1b6 - Other upland acid grassland |
|  | g1c - Bracken |
|  | h1b5 - Dry heaths; upland (H4030) |
|  | h1b6 - Wet heathland with cross-leaved heath; upland (H4010) |
|  | u1c - Artificial unvegetated, unsealed surface |
|  | w2c - Other coniferous woodland (felled) |
|  | r2a - Rivers (priority habitat) |
|  | r2b - Other rivers and streams |



Contains public sector information licensed under the Open Government Licence v3.0.
Reproduced by permission of Ordnance Survey on behalf of HMSO. Crown copyright and
database right 2025 all rights reserved. Ordnance Survey Licence number 0100022432.
**SSEN Transmission take no responsibility for the release or accuracy of latest
version Basemaps from Ordnance Survey**

Project No: LT000521

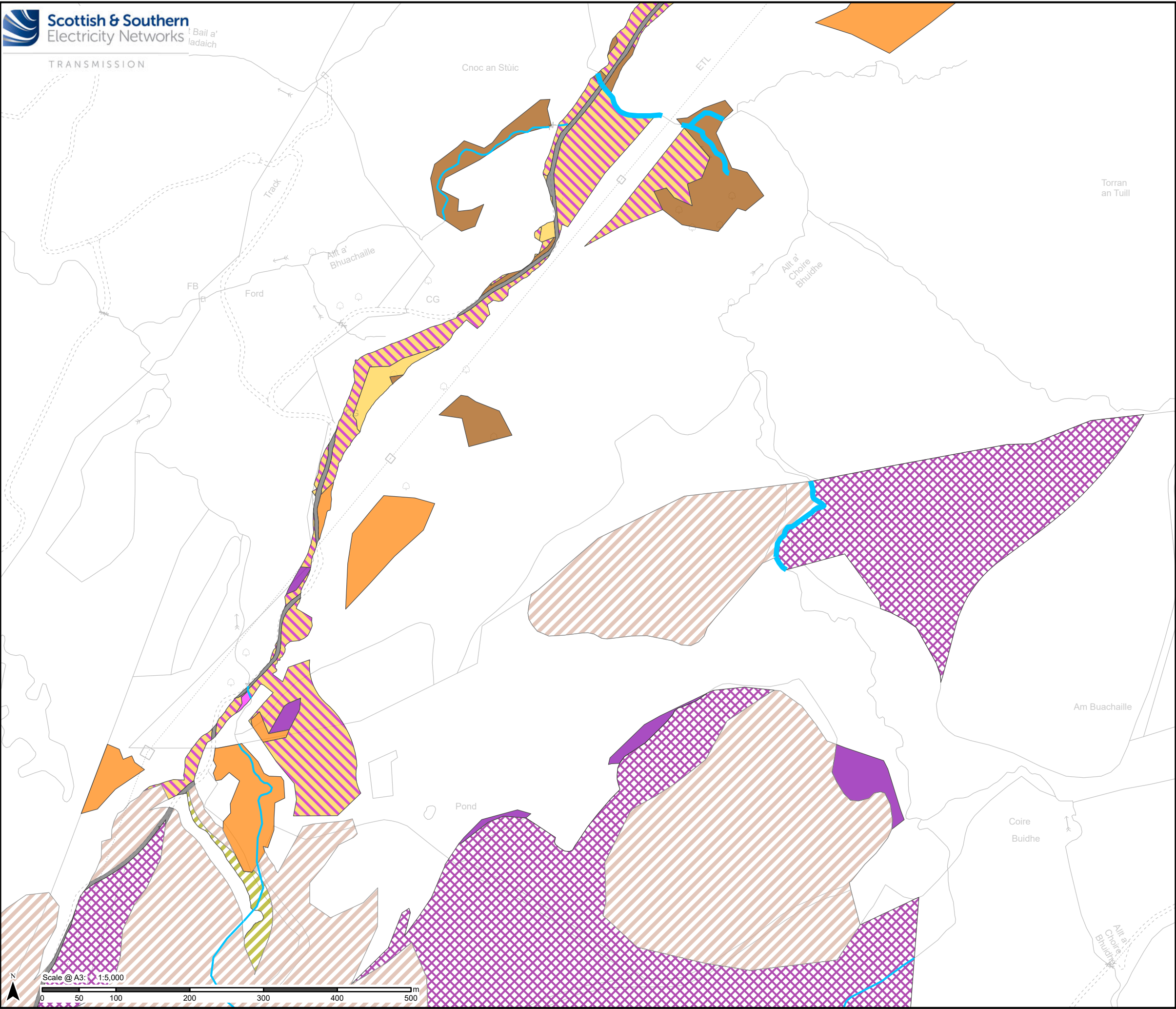
Project: Bingally 400kV Substation Upgrade

Title:
Baseline Habitats Subject to BNG Assessment
Page 6 of 8

Drawn by: JBARR

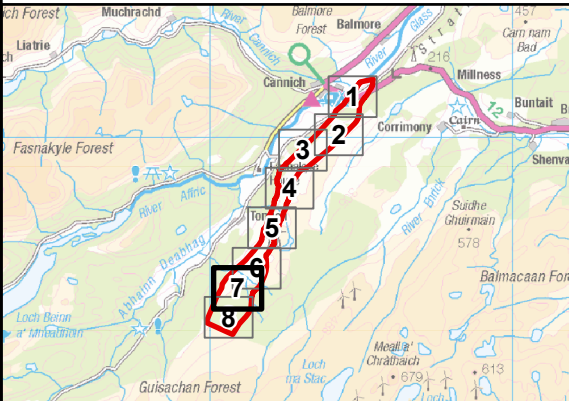
Date: 14/04/2025

Drawing:	Appendix B
----------	------------



Legend

- UK Habitat Classification
- f1a5 - Blanket bog (H7130)
 - f1a6 - Degraded blanket bog
 - f2c - Upland flushes, fens and swamps
 - g1b6 - Other upland acid grassland
 - g1c - Bracken
 - h1b5 - Dry heaths; upland (H4030)
 - h1b6 - Wet heathland with cross-leaved heath; upland (H4010)
 - u1c - Artificial unvegetated, unsealed surface
 - w2c - Other coniferous woodland
 - w2c - Other coniferous woodland (felled)
 - r2a - Rivers (priority habitat)
 - r2b - Other rivers and streams



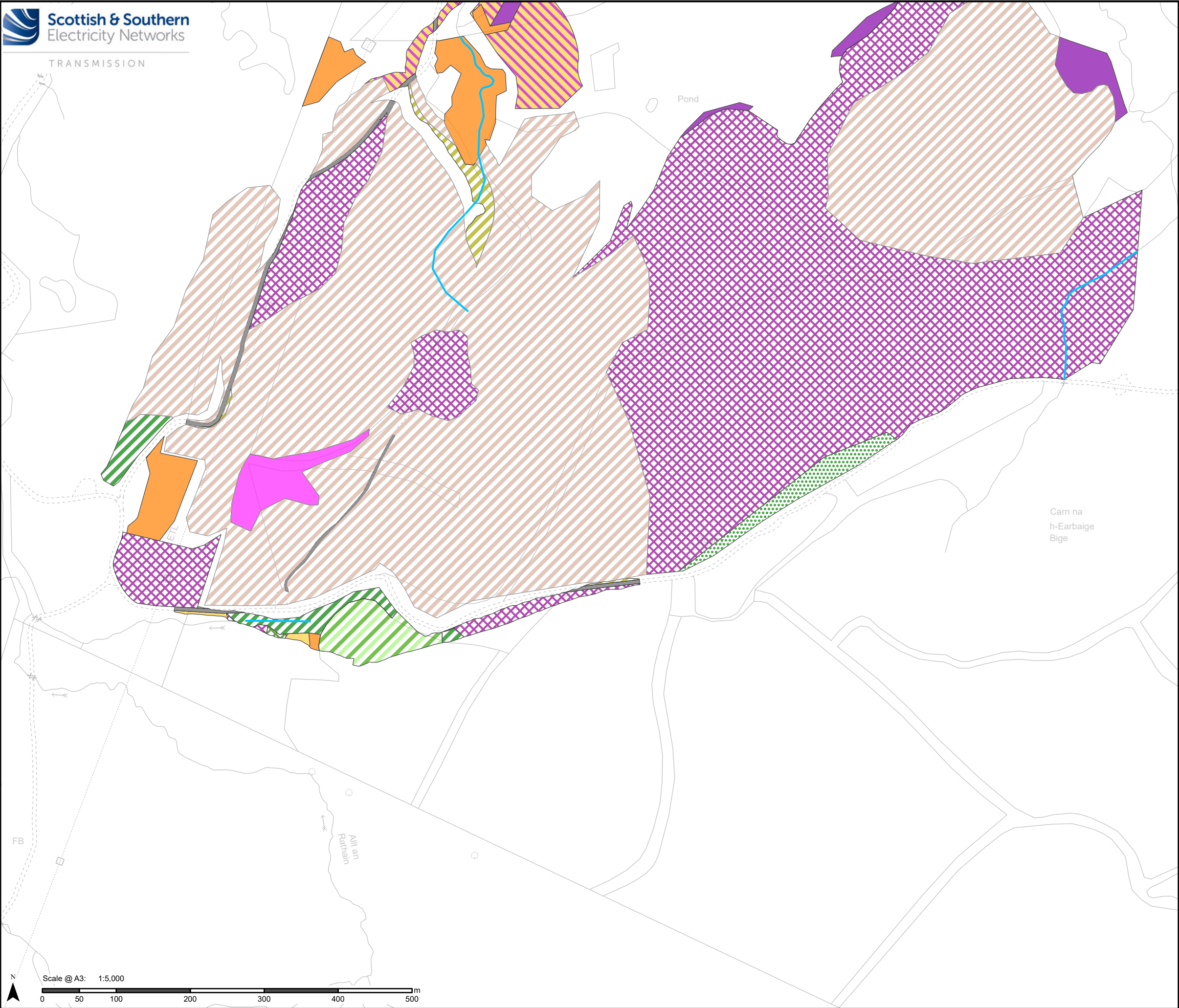
Contains public sector information licensed under the Open Government Licence v3.0.
Reproduced by permission of Ordnance Survey on behalf of HMSO. Crown copyright and
database right 2025 all rights reserved. Ordnance Survey Licence number 0100022432.
**SSEN Transmission take no responsibility for the release or accuracy of latest
version Basemaps from Ordnance Survey**

Project No: LT000521
Project: Bingly 400kV Substation Upgrade

Title:
Baseline Habitats Subject to BNG Assessment
Page 7 of 8

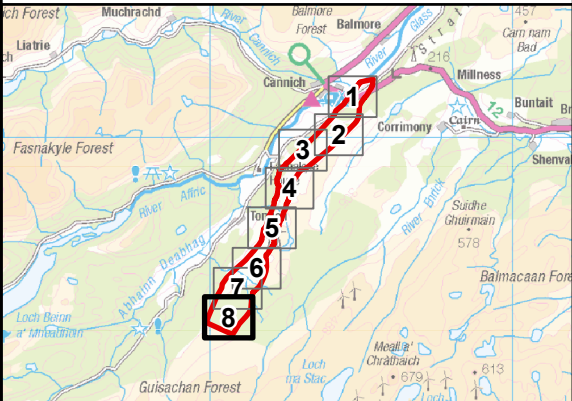
Drawn by: JBARR Date: 14/04/2025

Drawing: Appendix B



Legend

- UK Habitat Classification
- f1a5 - Blanket bog (H7130)
 - f1a6 - Degraded blanket bog
 - f2c - Upland flushes, fens and swamps
 - g1b6 - Other upland acid grassland
 - h1b5 - Dry heaths; upland (H4030)
 - h1b6 - Wet heathland with cross-leaved heath; upland (H4010)
 - h3 - Dense scrub
 - h3 - Dense scrub; scattered trees (32)
 - u1c - Artificial unvegetated, unsealed surface
 - w1g - Other woodland; broadleaved
 - w1h - Other woodland; mixed
 - w2c - Other coniferous woodland
 - w2c - Other coniferous woodland (felled)
 - r2b - Other rivers and streams



Contains public sector information licensed under the Open Government Licence v3.0.
Reproduced by permission of Ordnance Survey on behalf of HMSO. Crown copyright and
database right 2025 all rights reserved. Ordnance Survey Licence number 0100022432.
**SSEN Transmission take no responsibility for the release or accuracy of latest
version Basemaps from Ordnance Survey**

Project No: LT000521
Project: Bingly 400kV Substation Upgrade

Title:
Baseline Habitats Subject to BNG Assessment
Page 8 of 8

Drawn by: JBARR Date: 14/04/2025
Drawing: Appendix B