





Legend


 Proposed Development Site

 5km Study Area


Landscape Designations


 National Scenic Area


 Special Landscape Area


 Wild Land Area

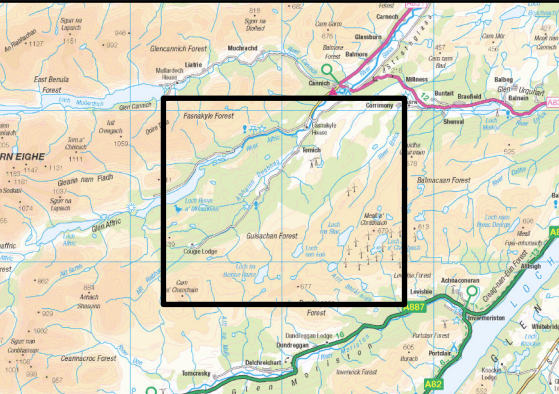
Landscape Character Assessment

 220, Rugged Massif - Inverness

 222, Rocky Moorland Plateau - Inverness

 226, Wooded Glen - Inverness

 227, Farmed Strath - Inverness



Contains public sector information licensed under the Open Government Licence v3.0. Reproduced by permission of Ordnance Survey on behalf of HMSO. Crown copyright and database right 2024 all rights reserved. Ordnance Survey Licence number 0100022432. SSSEN Transmission take no responsibility for the release or accuracy of latest version Basemaps from Ordnance Survey

Project No: LT000521

Project: Bingly 400kV Overhead Line Tie-in

Title: Environmental Constraints

Drawn by: JBARR

Date: 04/12/2024

Drawing: Figure 3-1d