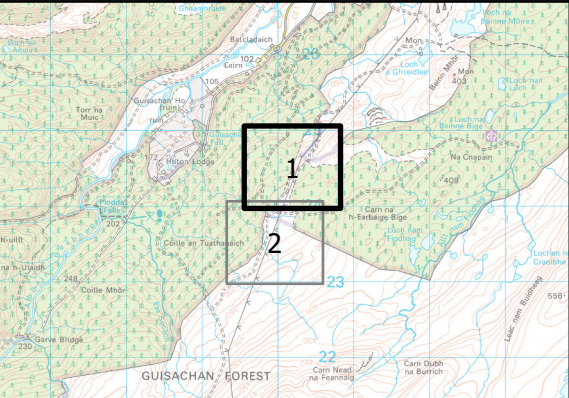


Legend

- Post Habitat Plan
- f1a5 Blanket bog (H7130)
 - f1a6 Degraded blanket bog (H7130)
 - g1b6 Other upland acid grassland
 - h1b5 Dry heaths; upland (H4030)
 - h1b6 Wet heathland with cross-leaved heath; upland (H4010)
 - h3h Mixed scrub
 - u1c Artificial unvegetated; unsealed surface
 - w1g Other broadleaved woodland

***NOTE:**
Where the OHL Proposed Development footprint overlaps with the footprint of the Proposed Substation, habitats have been considered within the BNG assessment for the Substation.



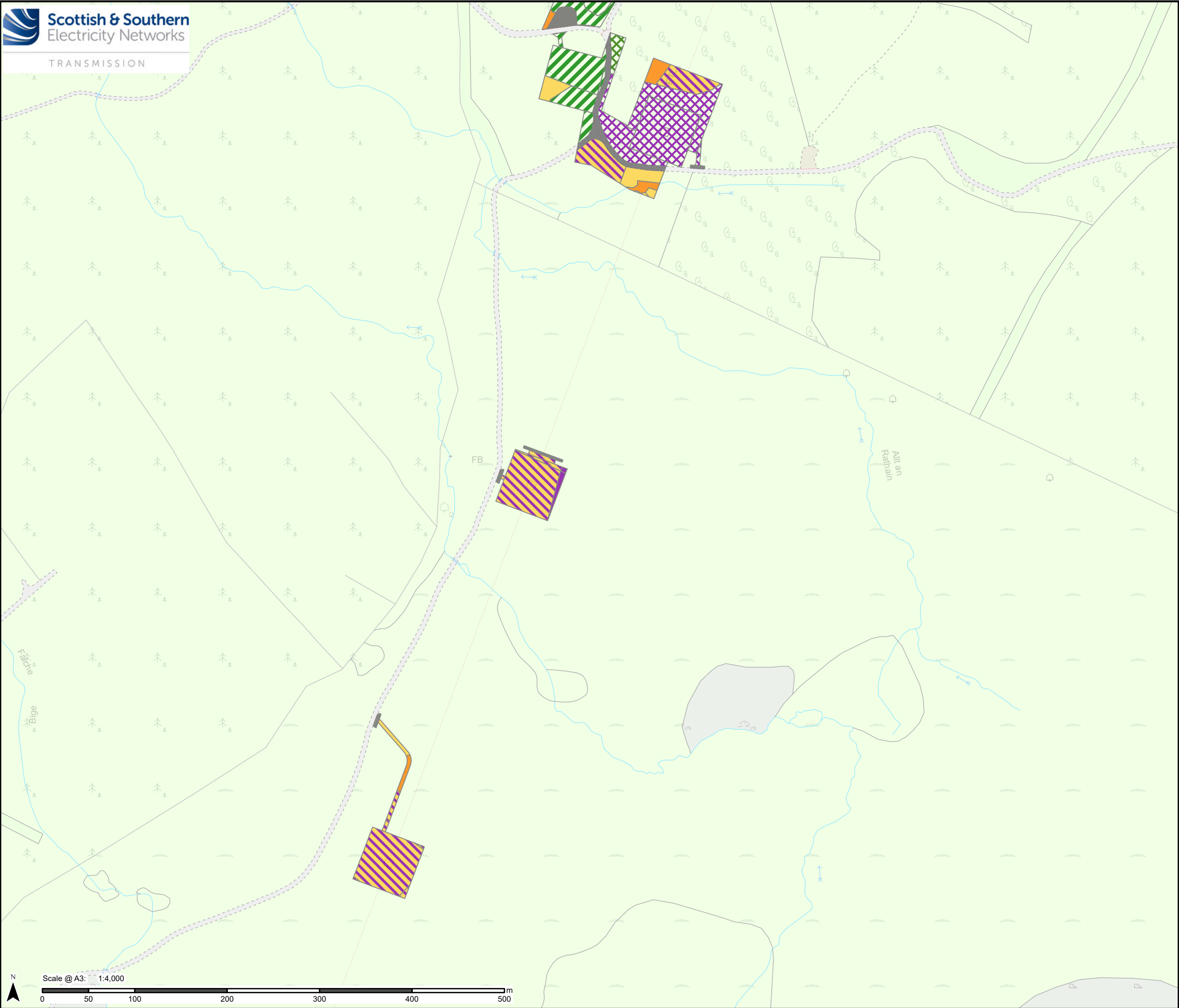
Contains public sector information licensed under the Open Government Licence v3.0.
Reproduced by permission of Ordnance Survey on behalf of HMSO. Crown copyright and
database right 2024 all rights reserved. Ordnance Survey Licence number 0100022432.
**SSEN Transmission take no responsibility for the release or accuracy of latest
version Basemaps from Ordnance Survey**

Project No: LT000521
Project: Bingly 400kV Overhead Line Tie-in

Title:
Post Development Habitats
Page 1 of 2

Drawn by: JBARR Date: 27/11/2024

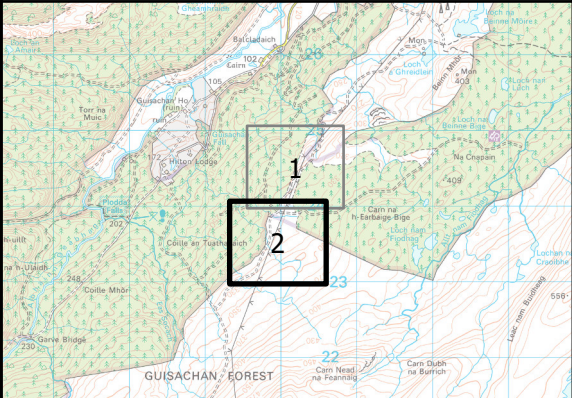
Drawing: Appendix C



Legend

- Post Habitat Plan
- f1a5 Blanket bog (H7130)
 - f1a6 Degraded blanket bog (H7130)
 - g1b6 Other upland acid grassland
 - h1b5 Dry heaths; upland (H4030)
 - h1b6 Wet heathland with cross-leaved heath; upland (H4010)
 - h3h Mixed scrub
 - u1c Artificial unvegetated; unsealed surface
 - w1g Other broadleaved woodland

***NOTE:**
Where the OHL Proposed Development footprint overlaps with the footprint of the Proposed Substation, habitats have been considered within the BNG assessment for the Substation.



Contains public sector information licensed under the Open Government Licence v3.0.
Reproduced by permission of Ordnance Survey on behalf of HMSO. Crown copyright and
database right 2024 all rights reserved. Ordnance Survey Licence number 0100022432.
**SSEN Transmission take no responsibility for the release or accuracy of latest
version Basemaps from Ordnance Survey**

Project No: LT000521
Project: Bingly 400kV Overhead Line Tie-in

Title:
Post Development Habitats
Page 2 of 2

Drawn by: JBARR Date: 27/11/2024

Drawing: Appendix C