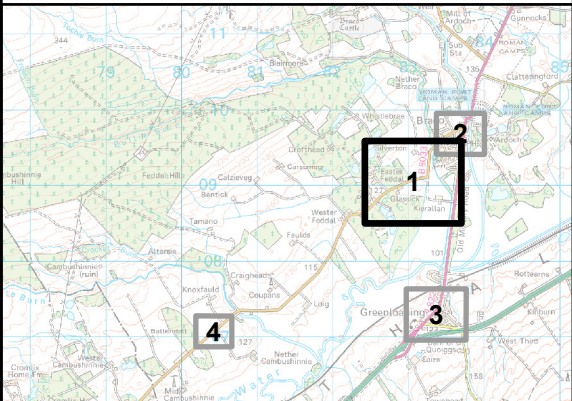


Legend

- Proposed Development Site
- ATC Automatic Traffic Counter (in place for 7 days)
- JTC Junction Turning Count - 1 day (0700-1000 hrs & 1400-1900 hrs)



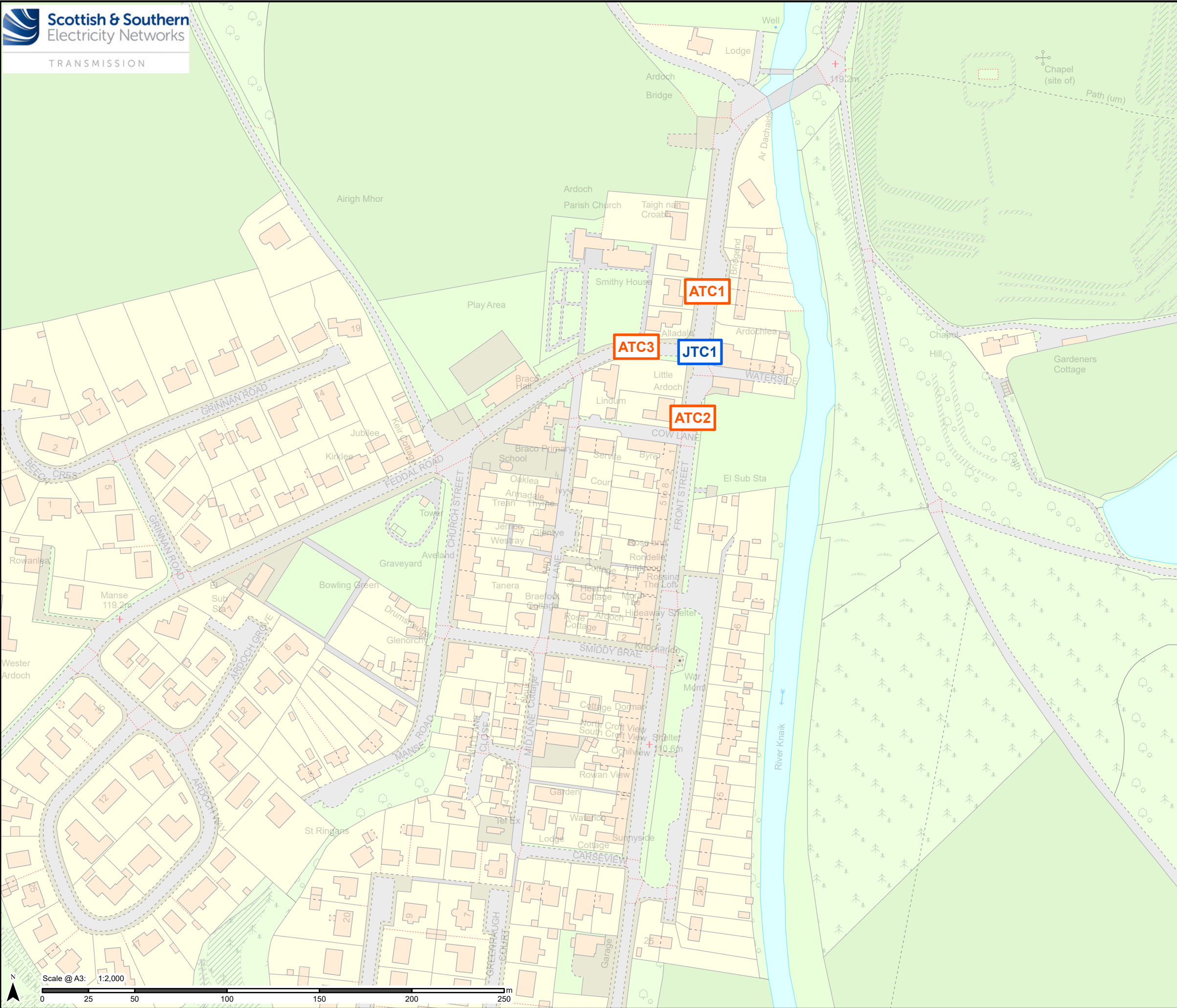
Contains public sector information licensed under the Open Government Licence v3.0. Reproduced by permission of Ordnance Survey on behalf of HMSO. Crown copyright and database right 2025 all rights reserved. Ordnance Survey Licence number 0100022432. **SSEN Transmission take no responsibility for the release or accuracy of latest version Basemaps from Ordnance Survey**

Project No: LT000520
Project: Cambushinnie 400 kV Substation Haul Track

Title:
Traffic Survey Locations
Page 1 of 4

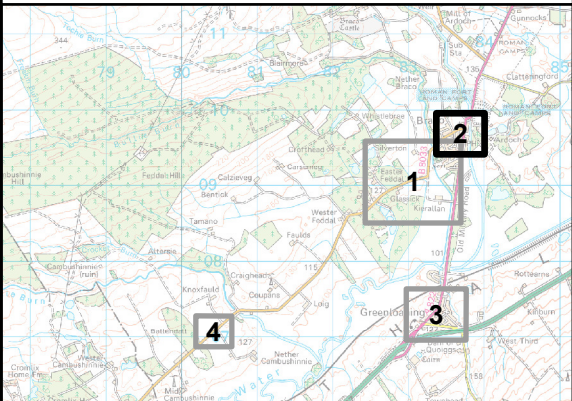
Drawn by: JBARR Date: 14/05/2025

Drawing: Figure 10-1



Legend

- Proposed Development Site
- ATC Automatic Traffic Counter (in place for 7 days)
- JTC Junction Turning Count - 1 day (0700-1000 hrs & 1400-1900 hrs)



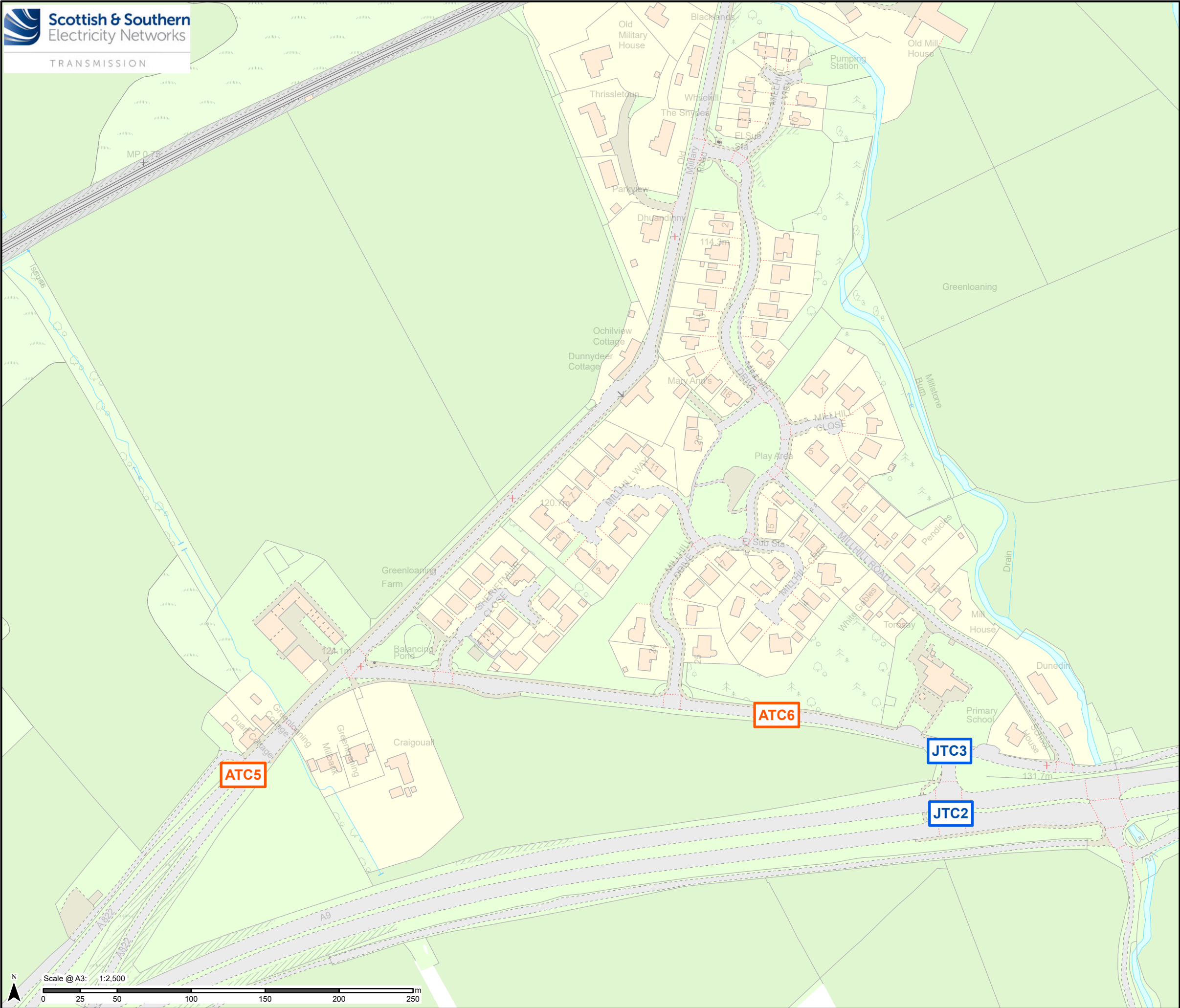
Contains public sector information licensed under the Open Government Licence v3.0.
Reproduced by permission of Ordnance Survey on behalf of HMSO. Crown copyright and
database right 2025 all rights reserved. Ordnance Survey Licence number 0100022432.
**SSEN Transmission take no responsibility for the release or accuracy of latest
version Basemaps from Ordnance Survey**

Project No: LT000520
Project: Cambushinnie 400 kV Substation Haul Track

Title:
Traffic Survey Locations
Page 2 of 4

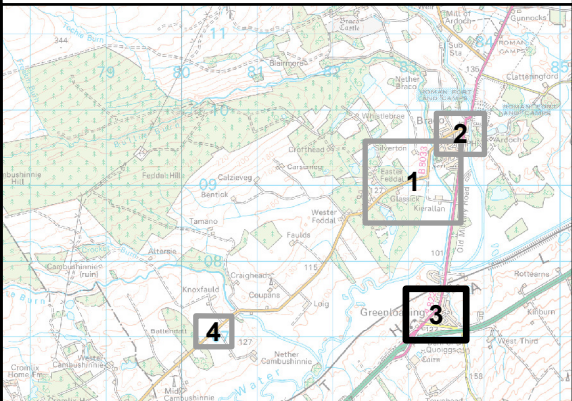
Drawn by: JBARR Date: 14/05/2025

Drawing: Figure 10-1



Legend

- Proposed Development Site
- ATC Automatic Traffic Counter (in place for 7 days)
- JTC Junction Turning Count - 1 day (0700-1000 hrs & 1400-1900 hrs)



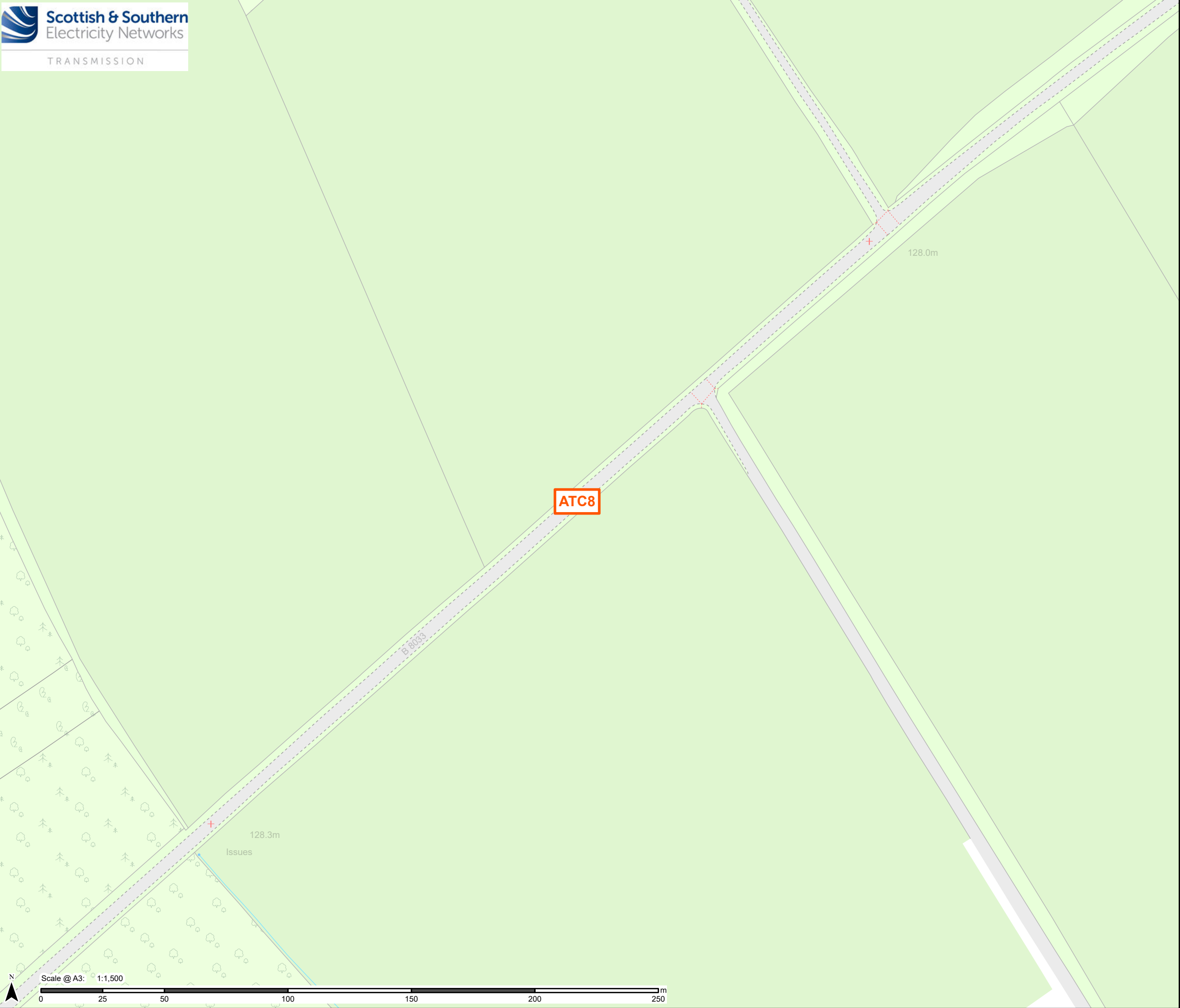
Contains public sector information licensed under the Open Government Licence v3.0.
Reproduced by permission of Ordnance Survey on behalf of HMSO. Crown copyright and
database right 2025 all rights reserved. Ordnance Survey Licence number 0100022432.
**SSEN Transmission take no responsibility for the release or accuracy of latest
version Basemaps from Ordnance Survey**

Project No: LT000520
Project: Cambushinnie 400 kV Substation Haul Track

Title:
Traffic Survey Locations
Page 3 of 4

Drawn by: JBARR Date: 14/05/2025

Drawing: Figure 10-1

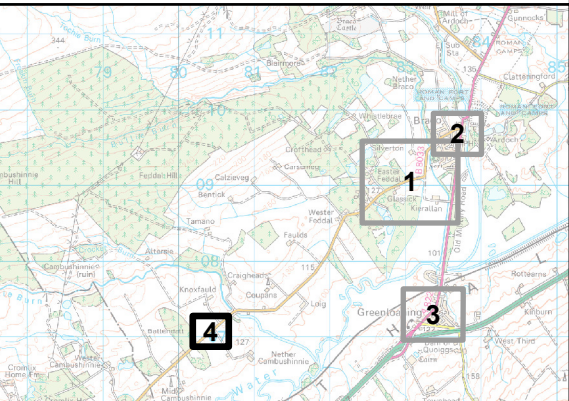


Legend

- Proposed Development Site
- ATC

Automatic Traffic Counter (in place for 7 days)
- JTC

Junction Turning Count - 1 day (0700-1000 hrs & 1400-1900 hrs)



Contains public sector information licensed under the Open Government Licence v3.0.
Reproduced by permission of Ordnance Survey on behalf of HMSO. Crown copyright and
database right 2025 all rights reserved. Ordnance Survey Licence number 0100022432.
**SSEN Transmission take no responsibility for the release or accuracy of latest
version Basemaps from Ordnance Survey**

Project No: LT000520
Project: Cambushinnie 400 kV Substation Haul Track

Title:
Traffic Survey Locations
Page 4 of 4

Drawn by: JBARR Date: 14/05/2025

Drawing: Figure 10-1