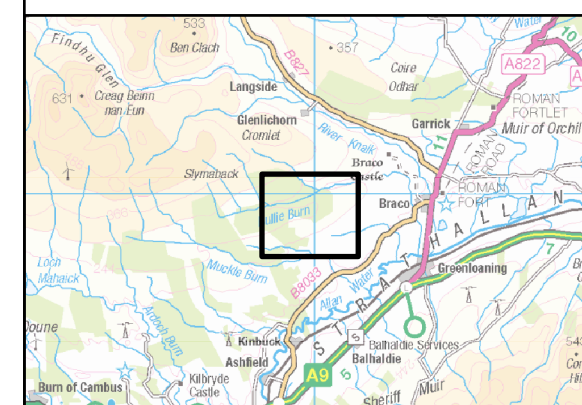


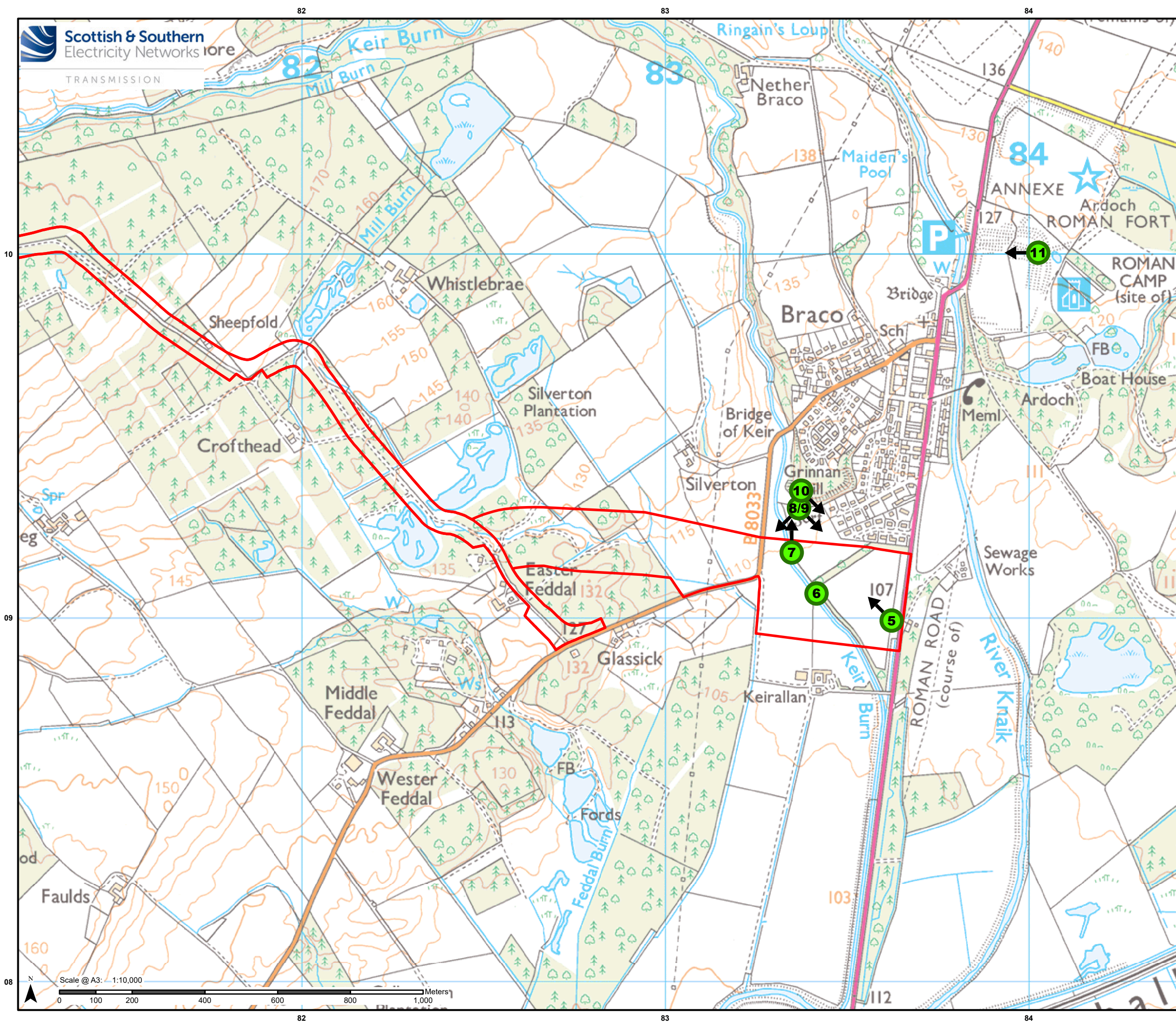
Legend

- Combined Project Development Boundary
- Substation Platform
- Photo Location





Contains public sector information licensed under the Open Government Licence v3.0.
Reproduced by permission of Ordnance Survey on behalf of HMSO. Crown copyright and
database right 2025 all rights reserved. Ordnance Survey Licence number 0100022432.
**SSEN Transmission take no responsibility for the release or accuracy of latest
version Basemaps from Ordnance Survey**

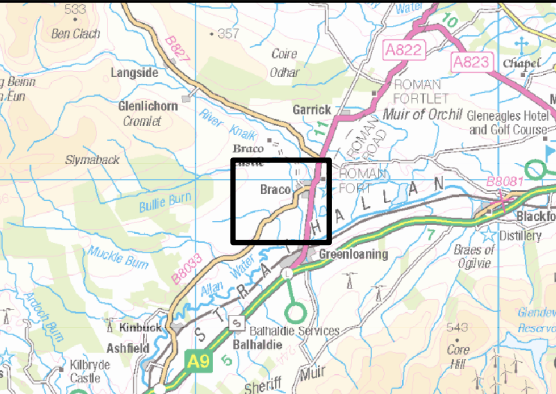
Project No: LT000520	
Project: Cambushinnie 400kV Substation	
Title: Appendix D - Photo Locations Page 1 of 2	
Drawn by: JBARR	Date: 02/04/2025
Drawing: Appendix D	



Legend

 Combined Project Development Boundary

 Photo Location



Contains public sector information licensed under the Open Government Licence v3.0. Reproduced by permission of Ordnance Survey on behalf of HMSO. Crown copyright and database right 2025 all rights reserved. Ordnance Survey Licence number 0100022432. SSSEN Transmission take no responsibility for the release or accuracy of latest version Basemaps from Ordnance Survey

Project No:	LT000520		
Project:	Cambushinnie 400kV Substation		
Title:	Appendix D - Photo Locations Page 2 of 2		
Drawn by:	JBARR	Date:	02/04/2025
Drawing:	Appendix D		