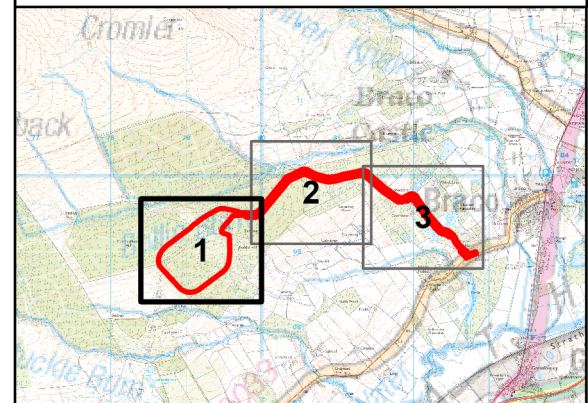


## Legend

- Project Site
- UK Habitat Classification
  - f1a blanket bog
  - g1b6 Other upland acid grassland
  - g3c Other neutral grassland
  - h1b Upland heathland
  - r1 Standing open water and canals
  - u1c Artificial unvegetated, unsealed surface
  - w1d wet woodland
  - w1g Other broadleaved woodland



Contains public sector information licensed under the Open Government Licence v3.0.  
Reproduced by permission of Ordnance Survey on behalf of HMSO. Crown copyright and  
database right 2025 all rights reserved. Ordnance Survey Licence number 0100022432.  
**SSEN Transmission take no responsibility for the release or accuracy of latest  
version Basemaps from Ordnance Survey**

Project No: LT000520

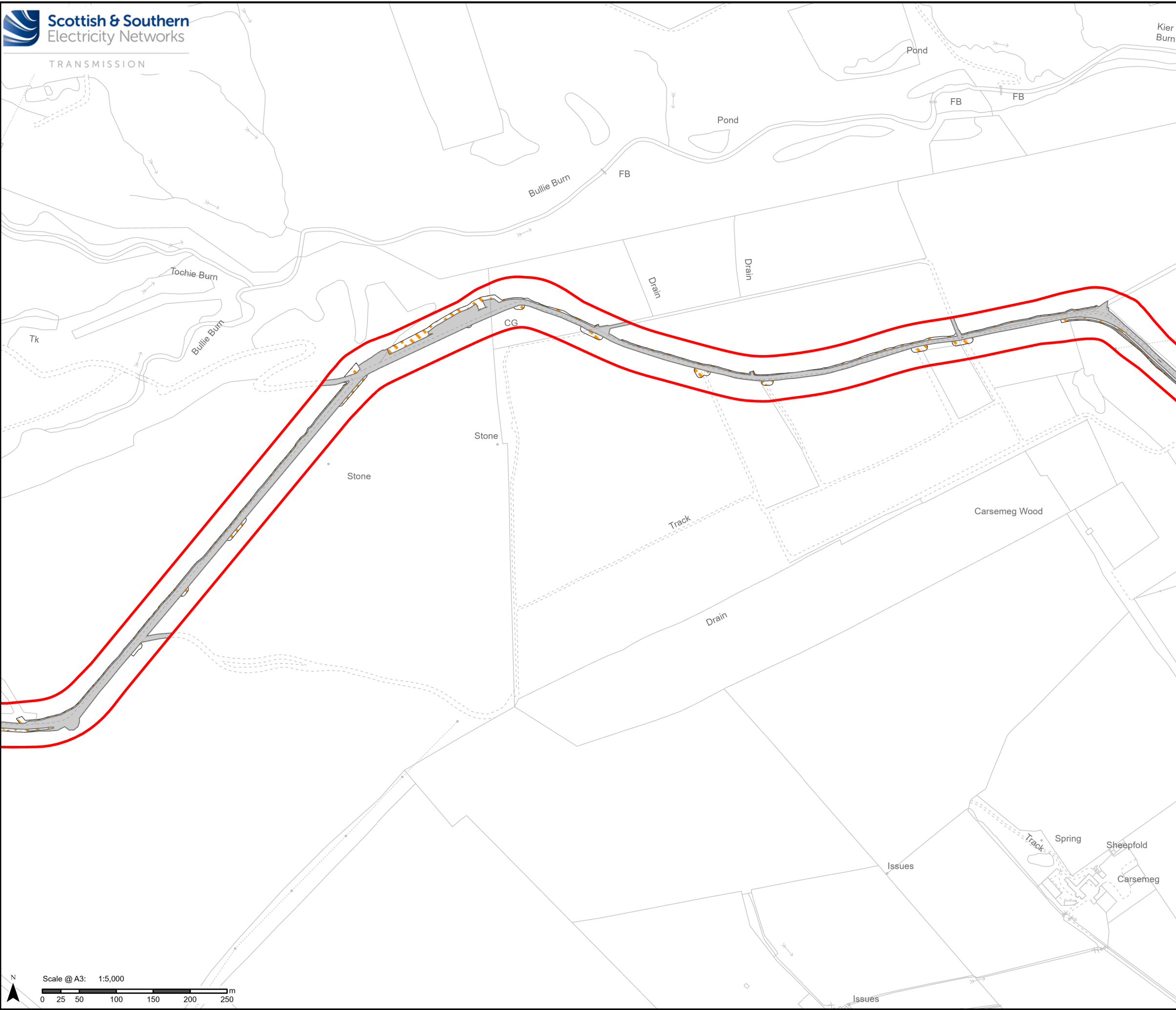
Project: Cambushinnie 400kV Substation

Title:  
Post-Development BNG Habitat Map Substation  
Page 1 of 3




Drawn by: JBARR

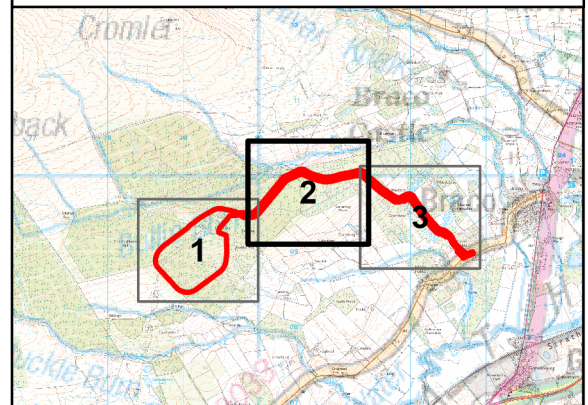
Date: 02/04/2025

Drawing: Appendix G



## Legend

-  Project Site
- UK Habitat Classification*
-  g1b6 Other upland acid grassland
-  u1c Artificial unvegetated, unsealed surface



Contains public sector information licensed under the Open Government Licence v3.0.  
Reproduced by permission of Ordnance Survey on behalf of HMSO. Crown copyright and  
database right 2025 all rights reserved. Ordnance Survey Licence number 0100022432.  
**SSEN Transmission take no responsibility for the release or accuracy of latest  
version Basemaps from Ordnance Survey**

Project No: LT000520

Project: Cambushinnie 400kV Substation

Title:  
Post-Development BNG Habitat Map Substation  
Page 2 of 3

Drawn by: JBARR Date: 02/04/2025

Drawing: Appendix G



