



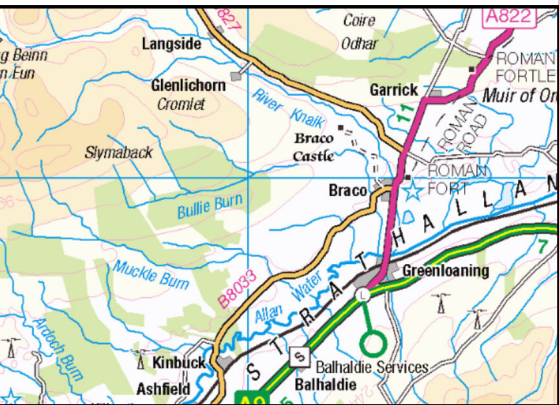


Legend

-  Proposed Development Site
-  5km Study Area
- Landscape Character Assessment*
-  LCT 380: Lowland Hills - Tayside
-  LCT 384: Broad Valley Lowlands - Tayside



Contains public sector information licensed under the Open Government Licence v3.0.
Reproduced by permission of Ordnance Survey on behalf of HMSO. Crown copyright and
database right 2024 all rights reserved. Ordnance Survey Licence number 0100022432.
SSEN Transmission take no responsibility for the release or accuracy of latest
version Basemaps from Ordnance Survey

Project No: LT000520

Project: Cambushinnie 400kV Substation

Title:
Environmental Constraints

Drawn by: JBARR Date: 02/04/2025

Drawing: Figure 3-1D

