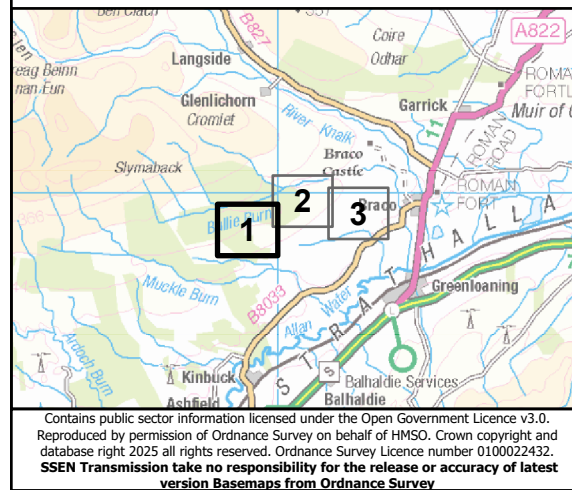


Legend

- Proposed Development Site
- 50m Study Area
- Habitat Classification**
 - f1a6 Degraded blanket bog
 - g1b6 Other upland acid grassland
 - h1b6 Wet heathland with cross-leaved heath; upland (H4010)
 - u1c Artificial unvegetated, unsealed surface
 - w2c Other coniferous woodland
 - w2c 206 Other coniferous woodland - Felled
 - r2a6 Other priority habitat rivers
- Scattered trees - Broadleaved
- Scattered trees - Coniferous
- Target Note



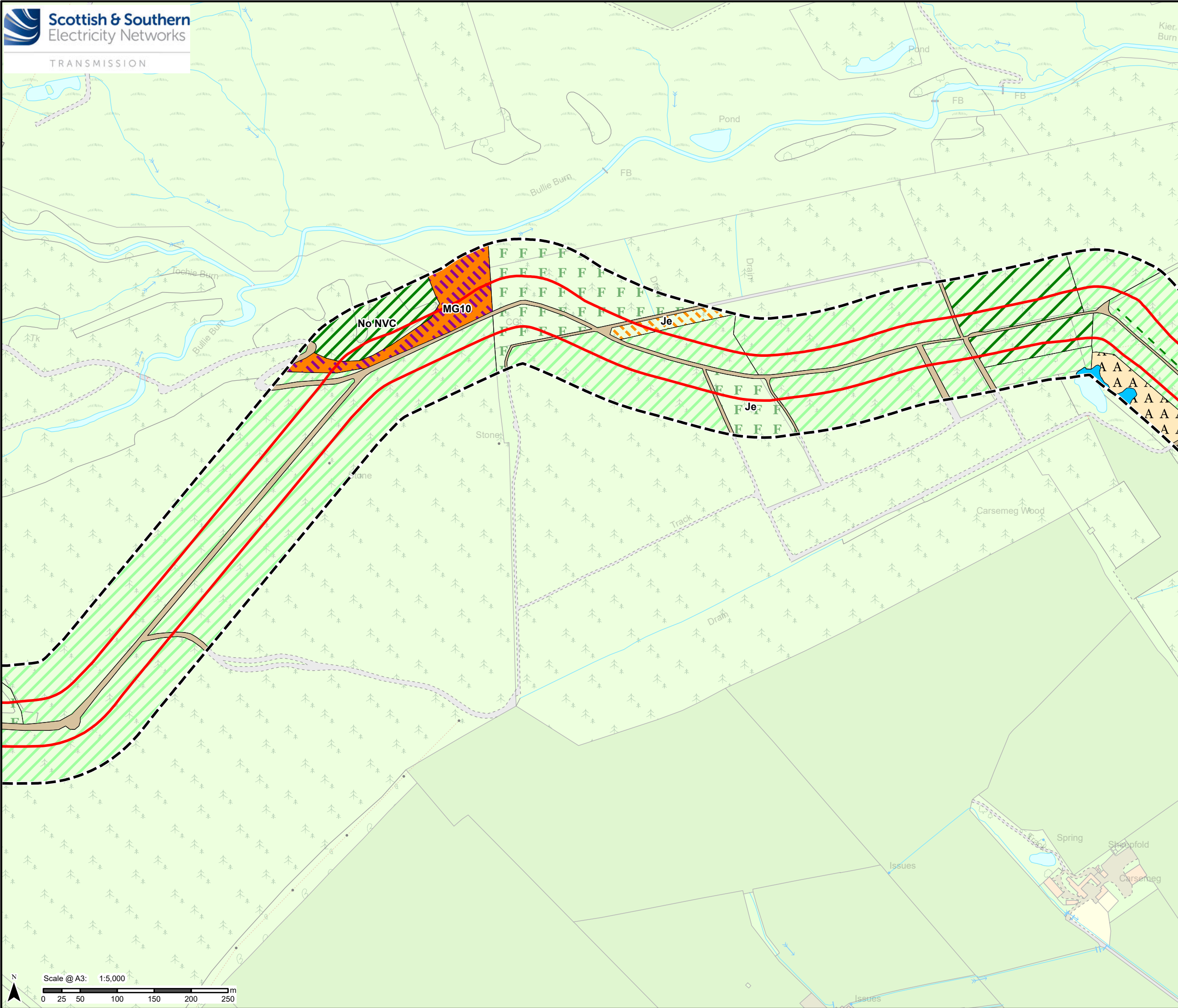
Contains public sector information licensed under the Open Government Licence v3.0. Reproduced by permission of Ordnance Survey on behalf of HMSO. Crown copyright and database right 2025 all rights reserved. Ordnance Survey Licence number 0100022432. SSSEN Transmission take no responsibility for the release or accuracy of latest version Basemaps from Ordnance Survey

Project No: LT000520
Project: Cambushinnie 400kV Substation

Title:
Baseline Habitat Plan
Page 1 of 3

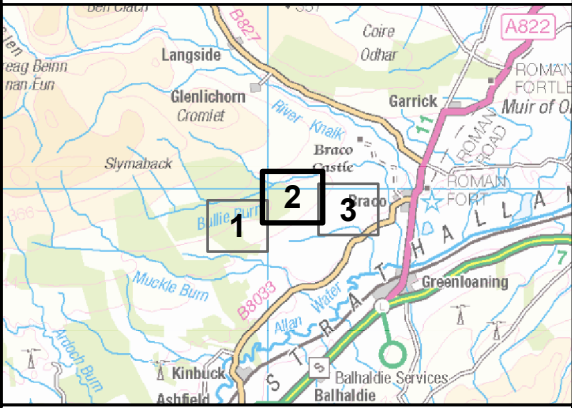
Drawn by: JBARR Date: 02/04/2025

Drawing: Figure 5-3



Legend

- Proposed Development Site
- 50m Study Area
- Habitat Classification
 - c1c Cereal crops
 - g1b6 Other upland acid grassland
 - g3c8 Holcus-Juncus neutral grassland
 - r1 49 Standing open water and canals - freshwater; artificial
 - u1c Artificial unvegetated, unsealed surface
 - w1g Other broadleaved woodland
 - w1h Other woodland; mixed
 - w2c Other coniferous woodland
 - w2c 206 Other coniferous woodland - Felled
 - J2.2.2 - Defunct hedge - species-poor
 - Scattered trees - Broadleaved
 - Scattered trees - Coniferous
 - Target Note



Contains public sector information licensed under the Open Government Licence v3.0. Reproduced by permission of Ordnance Survey on behalf of HMSO. Crown copyright and database right 2025 all rights reserved. Ordnance Survey Licence number 0100022432. SSSEN Transmission take no responsibility for the release or accuracy of latest version Basemaps from Ordnance Survey

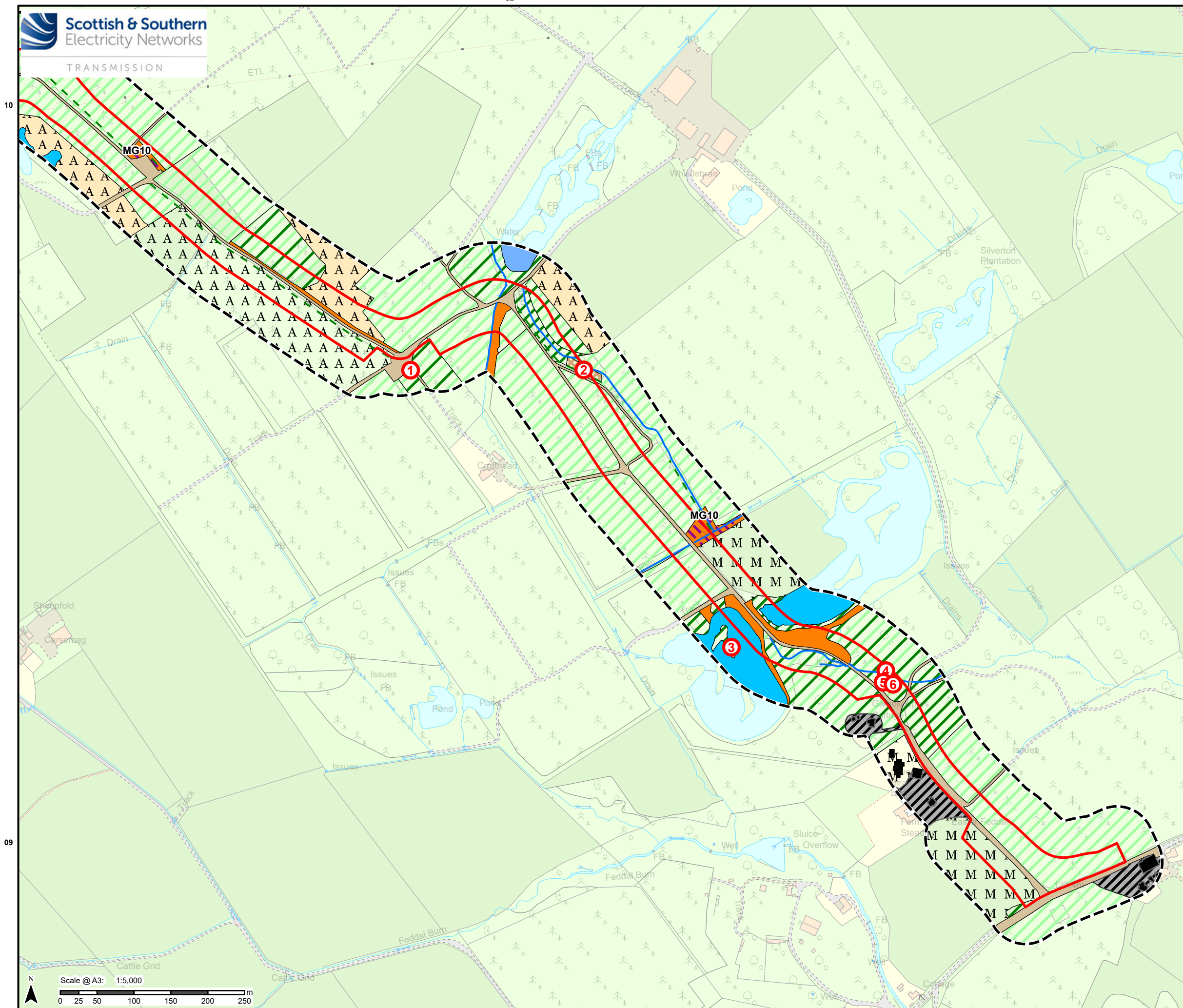
Project No:	LT000520
Project:	Cambushinnie 400kV Substation
Title:	Baseline Habitat Plan Page 2 of 3
Drawn by:	JBARR
Date:	02/04/2025
Drawing:	Figure 5-3

10

09

82

82

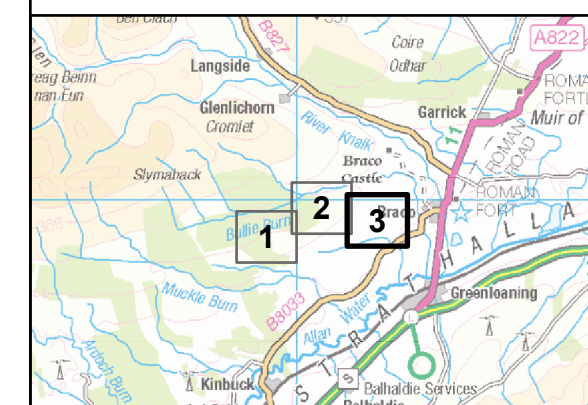


Legend

- Proposed Development Site
- 50m Study Area
- Habitat Classification**
 - c1 Arable and horticulture
 - c1c Cereal crops
 - g3c Other neutral grassland
 - g3c8 Holcus-Juncus neutral grassland
 - g4 Modified grassland
 - h3 523 Dense scrub - non-native
 - r1 48 Standing open water and canals - freshwater; heavily modified
 - r1 49 Standing open water and canals - freshwater; artificial
 - u1b5 Buildings
 - u1b6 Other developed land
 - u1c Artificial unvegetated, unsealed surface
 - w1g Other broadleaved woodland
 - w1h Other woodland; mixed
 - w2c Other coniferous woodland
 - r2a6 Other priority habitat rivers
 - J2.2.2 - Defunct hedge - species-poor
 - Scattered trees - Broadleaved
 - Scattered trees - Coniferous
 - Target Note

10

09



Contains public sector information licensed under the Open Government Licence v3.0. Reproduced by permission of Ordnance Survey on behalf of HMSO. Crown copyright and database right 2025 all rights reserved. Ordnance Survey Licence number 0100022432. SSSEN Transmission take no responsibility for the release or accuracy of latest version Basemaps from Ordnance Survey

Project No: LT000520	
Project: Cambushinnie 400kV Substation	
Title: Baseline Habitat Plan Page 3 of 3	
Drawn by: JBARR	Date: 02/04/2025
Drawing: Figure 5-3	