

Appendix D – Site Photographs



Photograph 1. View of the Proposed Substation site area of OHL works, with the existing OHL to the right.



Photograph 2. Southern section of the Proposed Substation site and UGC area with commercial woodland visible.



Photograph 3. General view of the existing substation viewed from the east.



Photograph 4. Section of existing access track to be upgraded.



Photograph 5. View of the fort on Grinnan Hill (SM3088) viewed from the eastern end of the Proposed Haul Road. (Note that the Proposed Haul Road is not part of the Proposed Development in this EA).



Photograph 6. Structural remains recorded in the area of a former weir/sluice recorded on historic mapping (AECOM001).



Photograph 7. View of the fort on Grinnan Hill (SM3088) viewed from the western end of the Proposed Haul Road. (Note that the Proposed Haul Road is not part of the Proposed Development in this EA).



Photograph 8. View from the foot of Grinnan Hill Fort (SM3088), and outside of the scheduled area, looking towards the Proposed Haul Road which would lie beyond the woodland belt in the distance. (Note that the Proposed Haul Road is not part of the Proposed Development in this EA).



Photograph 9. View from the foot of Grinnan Hill Fort (SM3088), and outside of the scheduled area, looking towards the western end of the Proposed Haul Road which would lie beyond the woodland belt and earthwork bank along the river visible in the photo. (Note that the Proposed Haul Road is not part of the Proposed Development in this EA).

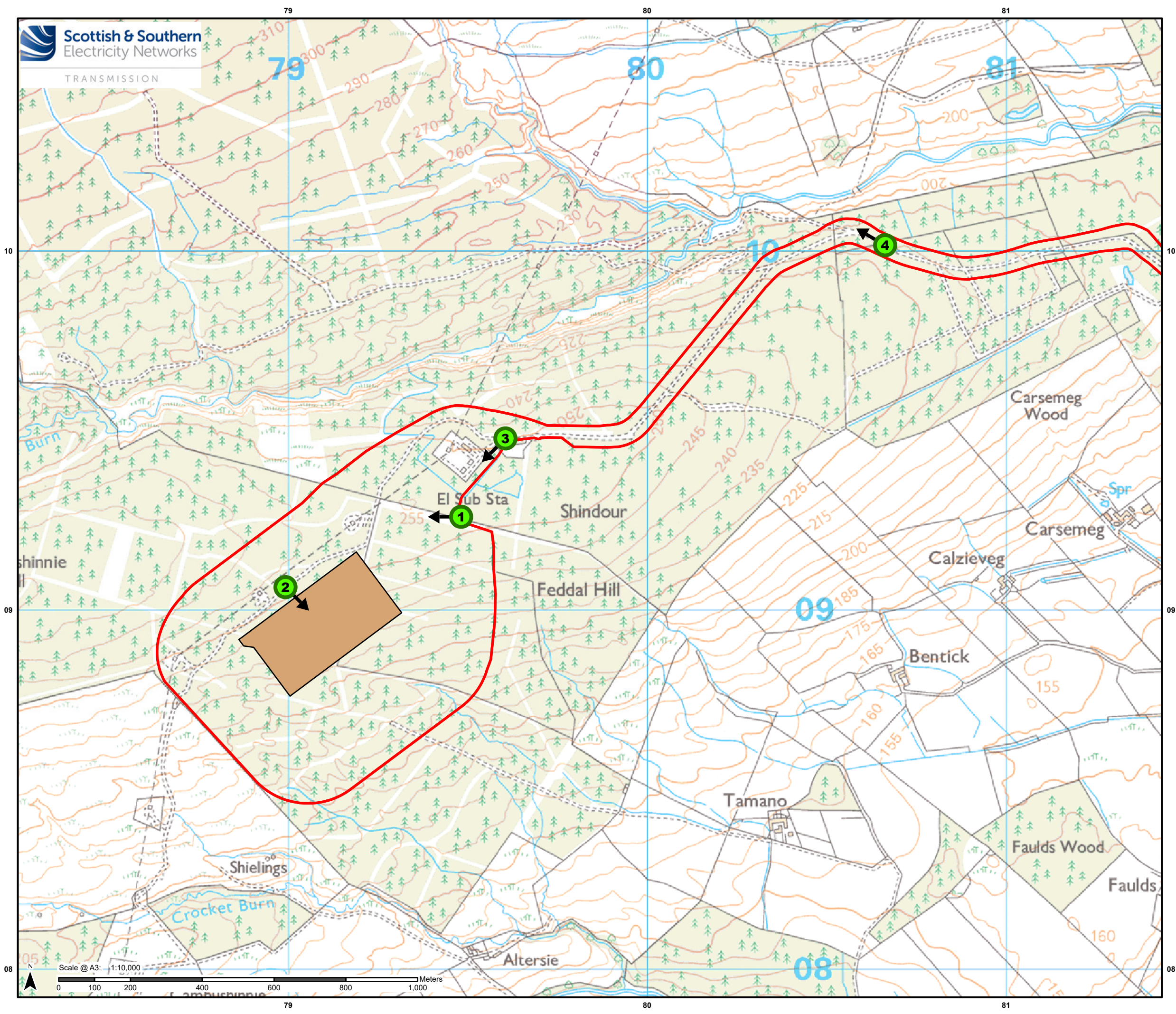


Photograph 10. View from the top of Grinnan Hill Fort (SM3088) looking towards the Proposed Haul Road which would lie beyond the woodland belt in the distance. (Note that the Proposed Haul Road is not part of the Proposed Development in this EA).



Photograph 11. View from Ardoch Fort scheduled monument (SM1601), looking towards the existing OHL demonstrating the screening provided by topography and vegetation, as well as the distance between the asset and the OHL.

Photo Locations

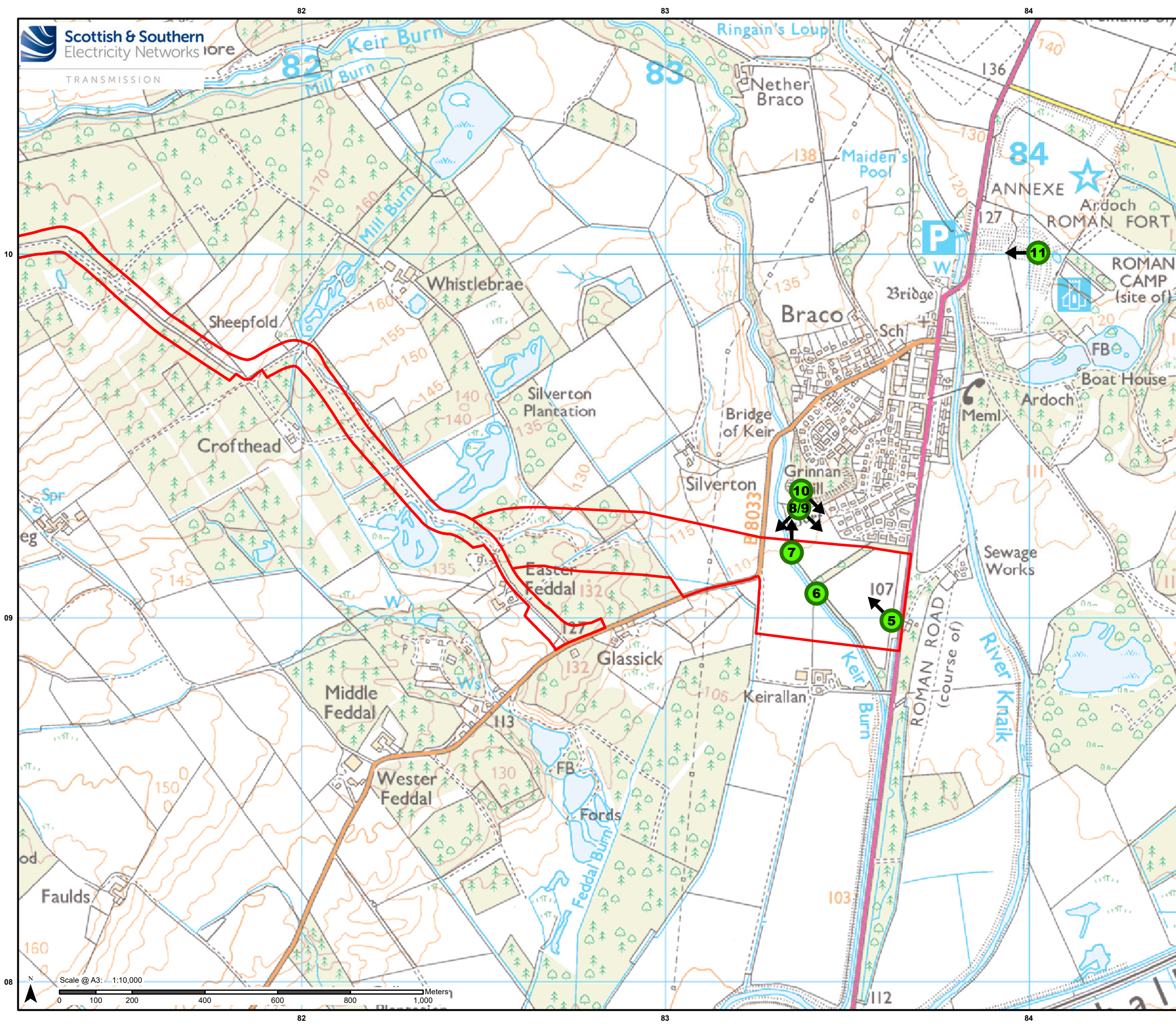


Legend



- Combined Project Development Boundary
- Substation Platform
- Photo Location

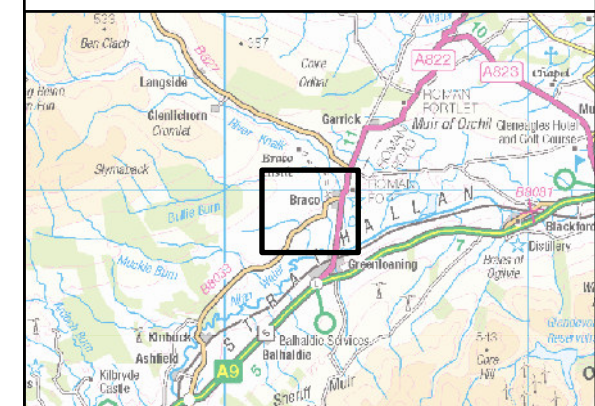
Contains public sector information licensed under the Open Government Licence v3.0.
Reproduced by permission of Ordnance Survey on behalf of HMSO. Crown copyright and
database right 2025 all rights reserved. Ordnance Survey Licence number 0100022432.
**SSEN Transmission take no responsibility for the release or accuracy of latest
version Basemaps from Ordnance Survey**

Project No:	LT000520
Project:	Cambushinnie 400kV Substation
Title:	Appendix D - Photo Locations
	Page 1 of 2
Drawn by:	JBARR
Date:	27/03/2025
Drawing:	Appendix D



Legend

-  Combined Project Development Boundary
-  Photo Location



Contains public sector information licensed under the Open Government Licence v3.0.
Reproduced by permission of Ordnance Survey on behalf of HMSO. Crown copyright and
database right 2025 all rights reserved. Ordnance Survey Licence number 0100022432.
**SSEN Transmission take no responsibility for the release or accuracy of latest
version Basemaps from Ordnance Survey**

Project No: LT000520	
Project: Cambushinnie 400kV Substation	
Title: Appendix D - Photo Locations Page 2 of 2	
Drawn by: JBARR	Date: 27/03/2025
Drawing: Appendix D	