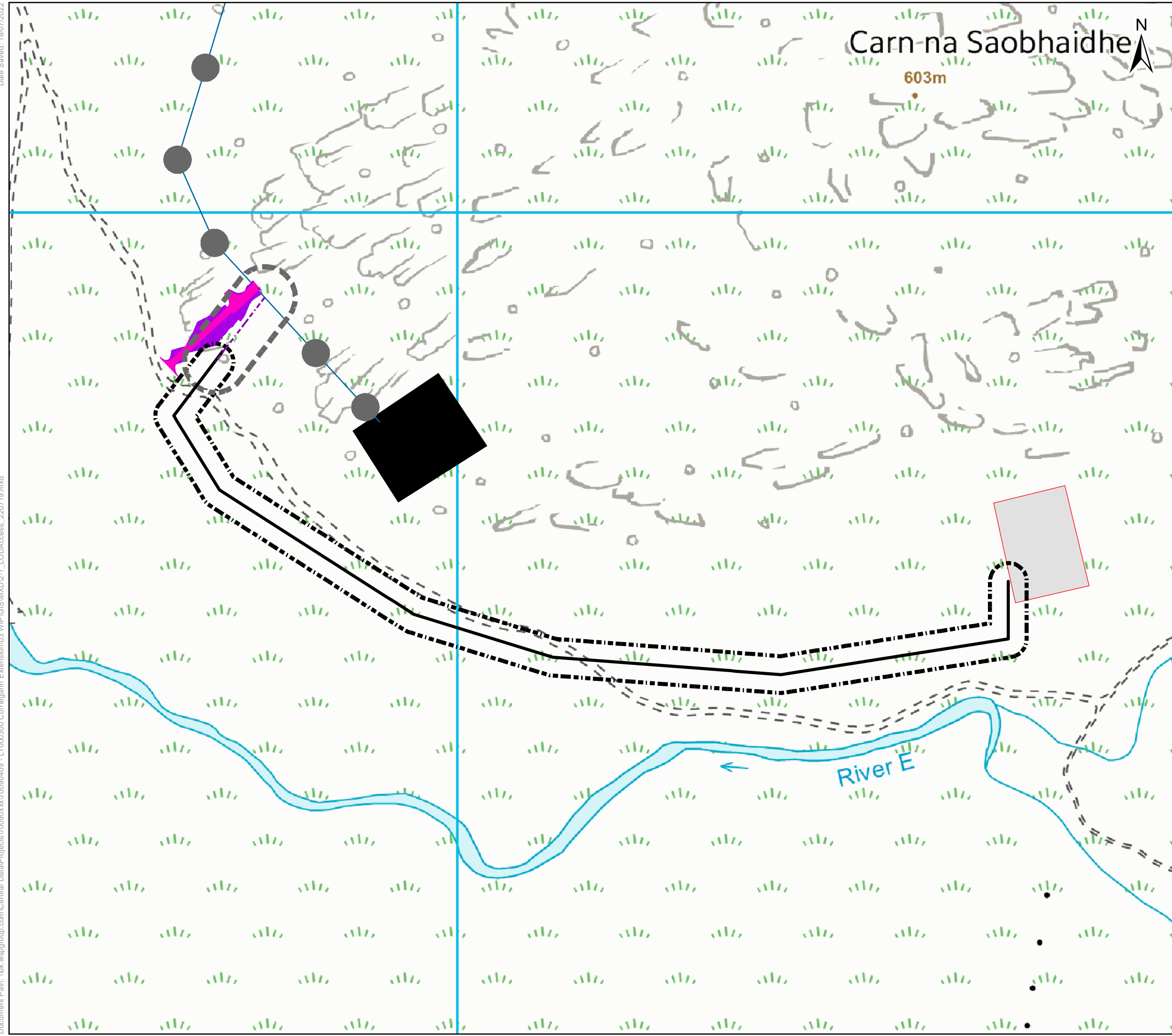


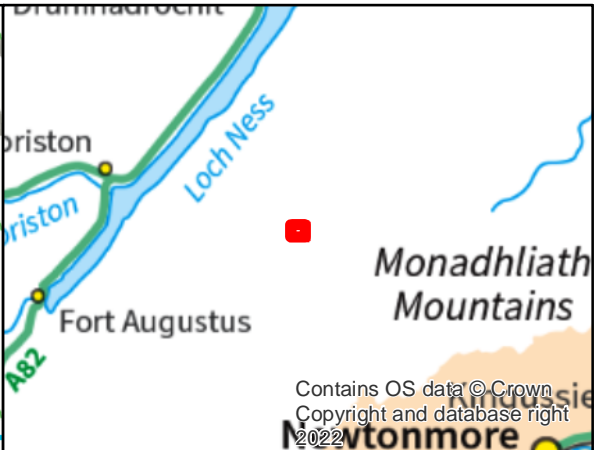
Date Saved: 19/07/2022

Document Path: \\uk.wspgroup.com\Central\_Data\Project\70090409 - LT000300 Corriegarth Extension\03 WIP\GIS\MXD\2-1\_LODA\access\_220719.mxd













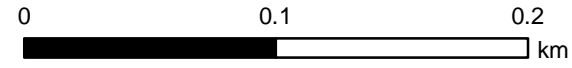
# Carn-na Saobhaidhe

603m



### Key

-  EXISTING WOOD POLE
-  EXISTING CORRIEGARTH WINDFARM SUBSTATION
-  PROPOSED CORRIEGARTH 2 WINDFARM SUBSTATION
-  PERMANENT OVERHEAD LINE ACCESS TRACK
-  PROPOSED 132KV CONNECTION OVERHEAD LINE
-  PERMANENT EARTHWORKS FOR ACCESS TRACK
-  PROPOSED 132KV CONNECTION UNDERGROUND CABLE
-  EXISTING OVERHEAD LINE
-  OHL LIMIT OF DEVIATION (LOD) - 25M
-  UGC ASSESSMENT AREA - 30M



Client: 

Project: **Corriegarth 2 Windfarm Grid Connection**

Title: **Figure 2-1 Grid Connection Development OHL Limit of Deviation and UGC Assessment Area**

Date: 28 July 2022      Scale: 3,000 @ A3  
 Drawn: MAL      Checked: DT      Approved: JB