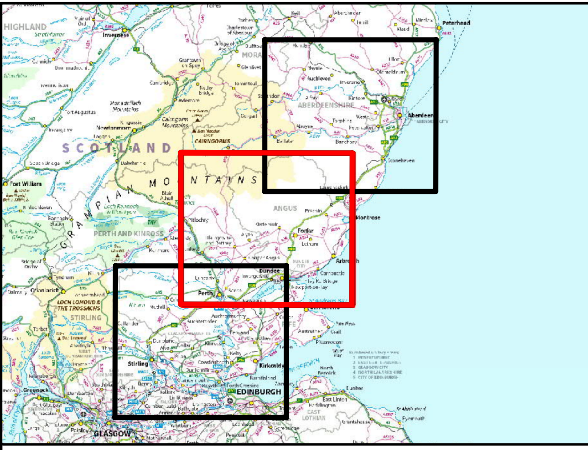
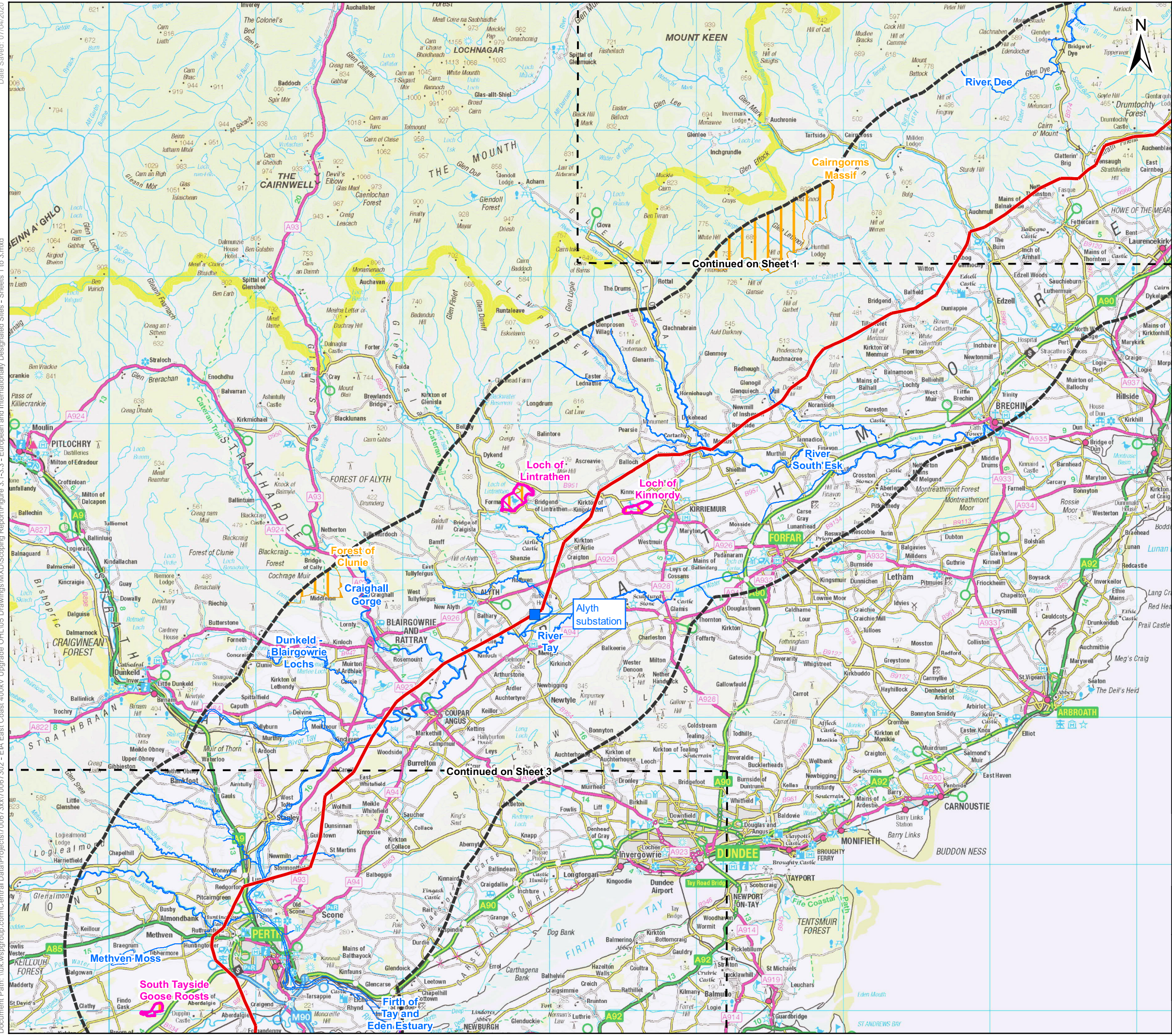
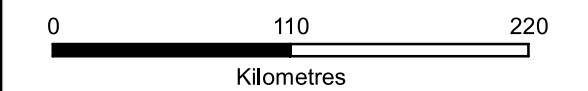


Date Saved: 07/04/2020
Document Path: \\uk.wspgroup.com\Central Data\Projects\700673xx\70067302 - EIA East Coast 400kV Upgrade OHL\05 Drawings\MXD\Scoping Report\Figure 3.1+3.3 - European and Internationally Designated Sites - Sheets 1 to 3.mxd
Contains Ordnance Survey data © Crown copyright and database right 2020



Key

- Overhead Line
- Substation
- OHL 10km Buffer
- Special Protection Area (SPA)
- Special Area of Conservation (SAC)
- RAMSAR Site - Wetland of International Importance



Client: Scottish & Southern Electricity Networks

Project: **East Coast 400kV Overhead Line Upgrade**

Title: **Figure 2.2: Internationally Designated Ecological Sites Sheet 2 of 3**

Date: 15 April 2020 Scale: 250,000 @ A3
Drawn: MM Checked: DFL Approved: SMcM