





DO NOT SCALE FROM DRAWING

NOTES

1. **ISSUE OF DRAWINGS.**
HARD COPIES, DWF AND PDF WILL FORM A CONTROLLED ISSUE OF THE DRAWING. ALL OTHER FORMATS (DWG, DXF ETC.) ARE DEEMED TO BE AN UNCONTROLLED ISSUE AND ANY WORK CARRIED OUT BASED ON THESE FILES IS AT THE RECIPIENT'S OWN RISK. RRS WILL NOT ACCEPT ANY RESPONSIBILITY FOR ANY ERRORS ARISING FROM THE USE OF THESE FILES EITHER BY HUMAN ERROR BY THE RECIPIENT, LISTING OF UN-DIMENSIONED MEASUREMENTS, COMPATIBILITY ISSUES WITH THE RECIPIENT'S SOFTWARE, AND ANY ERRORS ARISING WHEN THESE FILES ARE USED TO AID THE RECIPIENTS DRAWING PRODUCTION, OR SETTING OUT ON SITE.
2. **THIS DRAWING IS TO BE READ IN CONJUNCTION WITH ALL OTHER RELEVANT PROJECT INFORMATION.**
3. **ALL DATUM LEVELS ARE IN METRES AND DIMENSIONS ARE IN MILLIMETRES UNLESS OTHERWISE STATED.**
4. **CONTAINS ORDNANCE SURVEY DATA ORDNANCE SURVEY © CROWN COPYRIGHT 2024. ALL RIGHTS RESERVED.**
5. **ACCURACY OF MAPPING NOT GUARANTEED DUE TO REPRODUCTION METHODS.**

KEY

-  SITE PLANNING BOUNDARY
-  PUBLIC ROAD UPGRADES
LOCATION BOUNDARY
- NEW CHANNEL LINE
-  EXTENT OF NEW
CARRIAGEWAY
-  LINE OF INTERVISIBILITY



P01	13.09.24	MG	ED	ED	FOR REVIEW
REV	DATE	DRWN BY	CHKD BY	APPD BY	REMARKS



PROJECT TITLE	LT382 - EMMOCK 400 kV SUBSTATION
---------------	----------------------------------

DRAWING TITLE

PUBLIC ROAD IMPROVEMENTS (PRI)
PASSING PLACE 11

SSENT DRAWING NUMBER	EMMO4-LT382-OMSI-TRAC-XX-D-C-001
----------------------	----------------------------------

OMEXOM DRAWING NUMBER
MN-692313-CV-DRW-011

CONTRACTOR DRAWING NUMBER
SC0070-RPS-TS-ZZ-XX-DR-C-7011

REV	STATUS	SIZE	SCALE	SHEET NUMBER
P01	S5	A1	AS SHOWN	11 of 13