


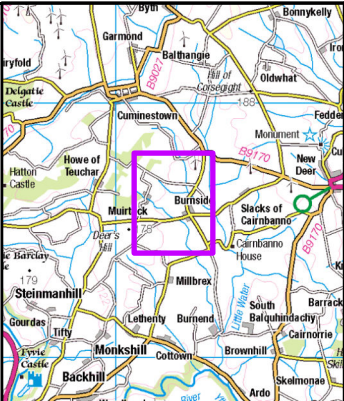


Legend

-  Greens Red Line Boundary
-  Landowner Boundary - SSEN Transmission (north) & Moray Offshore Wind Farm Limited (south)
-  Proposed Construction Corridor



Reproduced by permission of Ordnance Survey on behalf of HMSO. Crown copyright and database right 2025 all rights reserved. Ordnance Survey Licence number AC0000813445. <b>SSEN Transmission take no responsibility for the release or accuracy of latest version Basemaps from Ordnance Survey</b>	
Project No:	LT000645
Project:	Greens to New Deer Substations UGC
Title:	Proposed Project Footprint
Drawn by:	SM
Date:	03/07/2025
Drawing:	LT000645_WAY_001_Overview