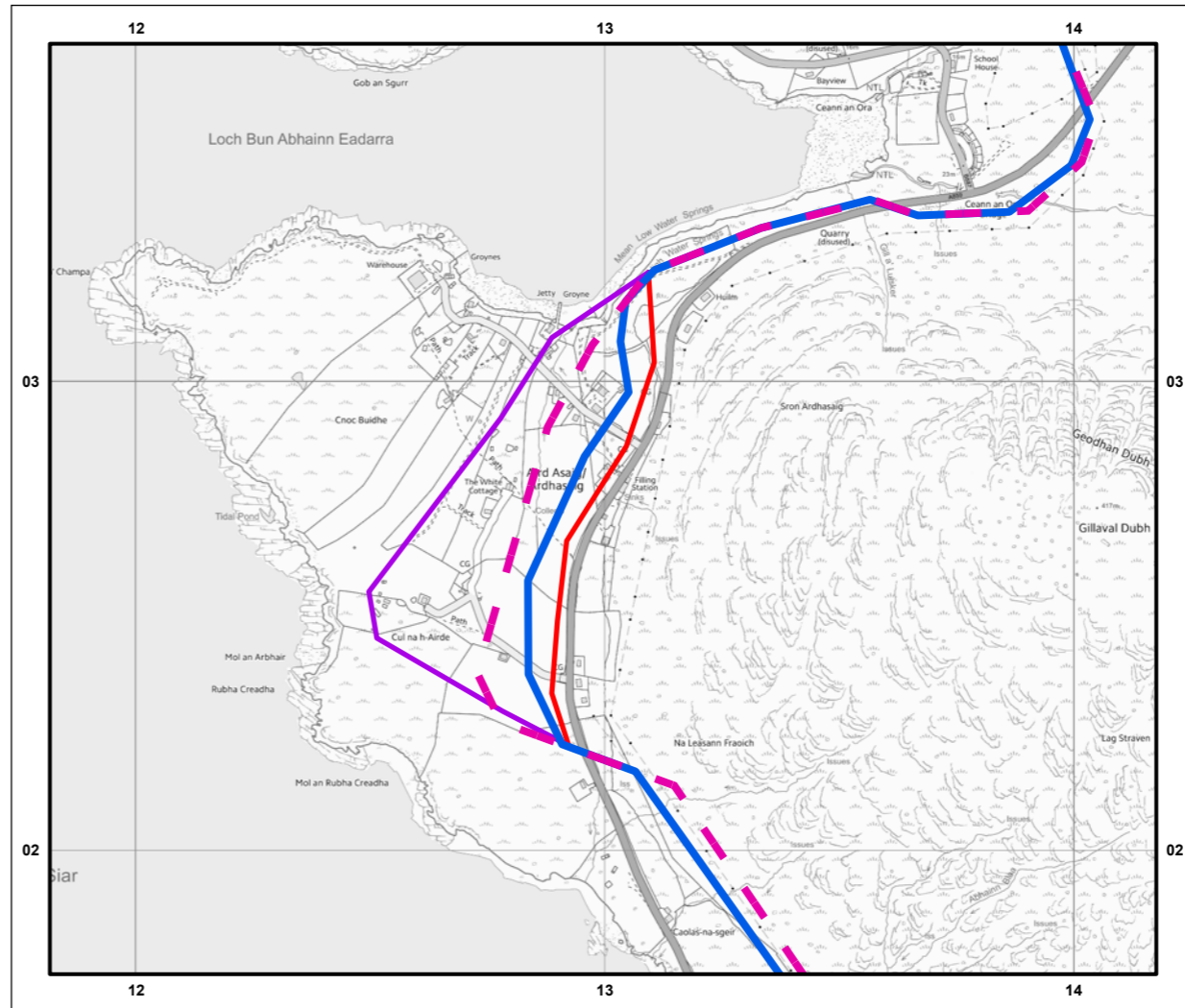
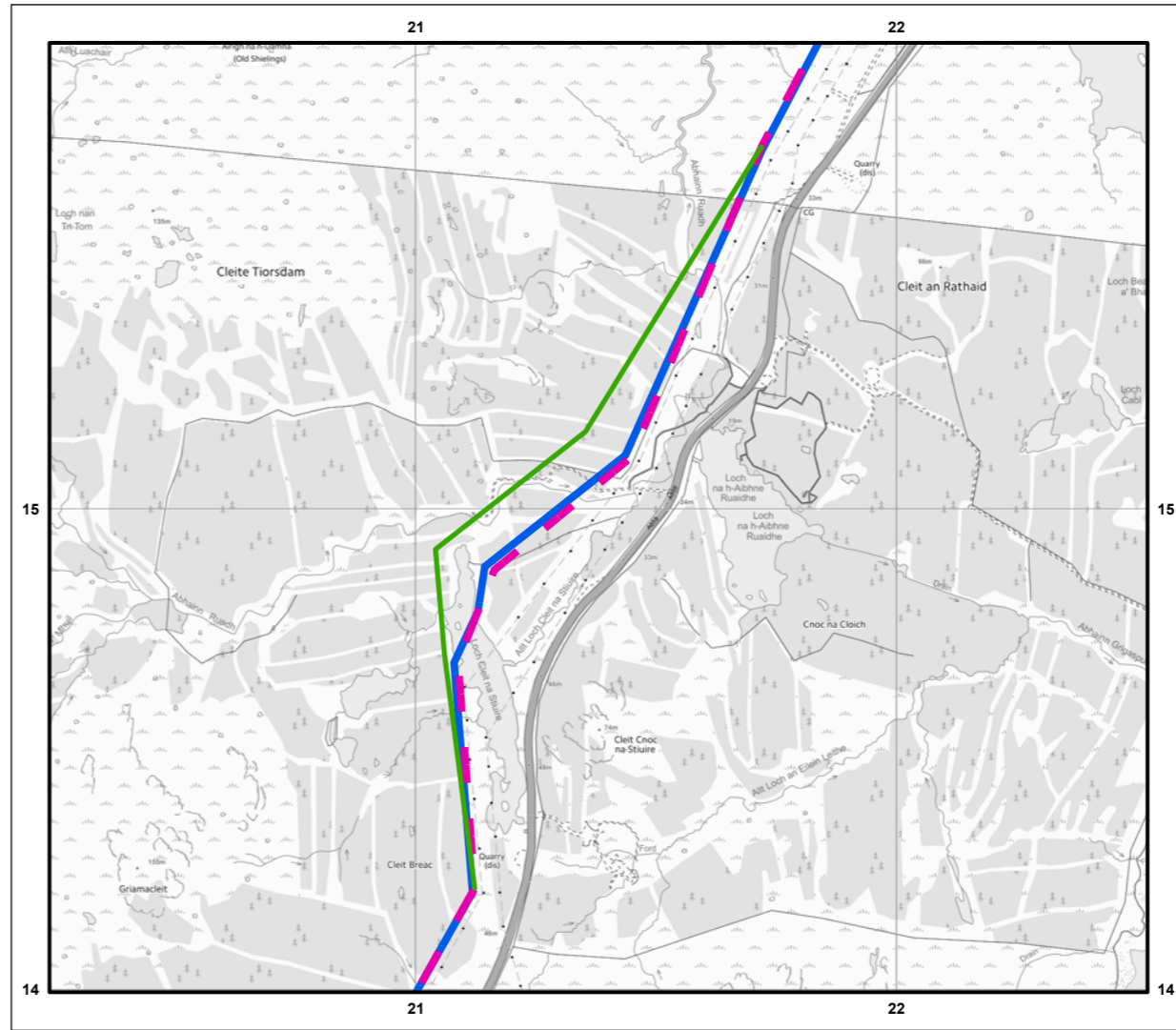
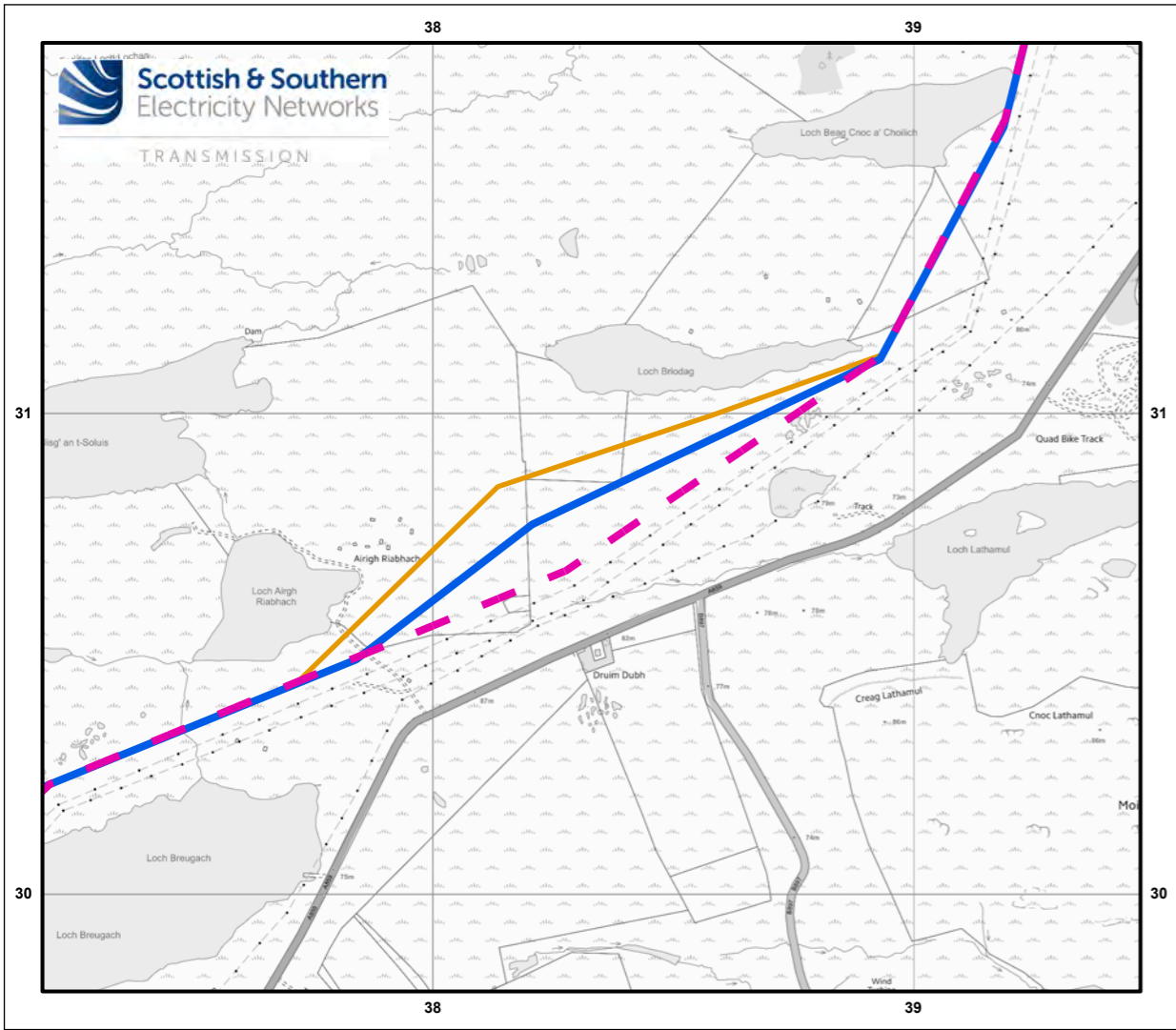
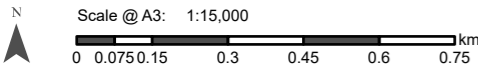


APPENDIX A: FIGURES (continued)



- Legend**
- Baseline Alignment
 - Preferred Alignment
 - Deviation 1A
 - Deviation 2A
 - Deviation 3A
 - Deviation 3B



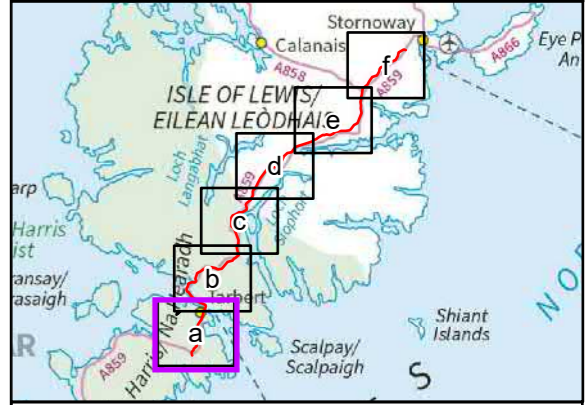
Reproduced by permission of Ordnance Survey on behalf of HMSO. Crown copyright and database right 2022 all rights reserved. Ordnance Survey Licence number 0100022432.

Project No: LT0245
Project: Harris to Stornoway 132 kV OHL Replacement

Title: Figure 4.5: Preferred Alignment

Drawn by: AB Date: 03/08/2022

Drawing: R162_11469_001_Fig4-5_PreferedAlignment_A



Reproduced by permission of Ordnance Survey on behalf of HMSO.
 Crown copyright and database right 2022 all rights reserved.
 Ordnance Survey Licence number 0100022432.

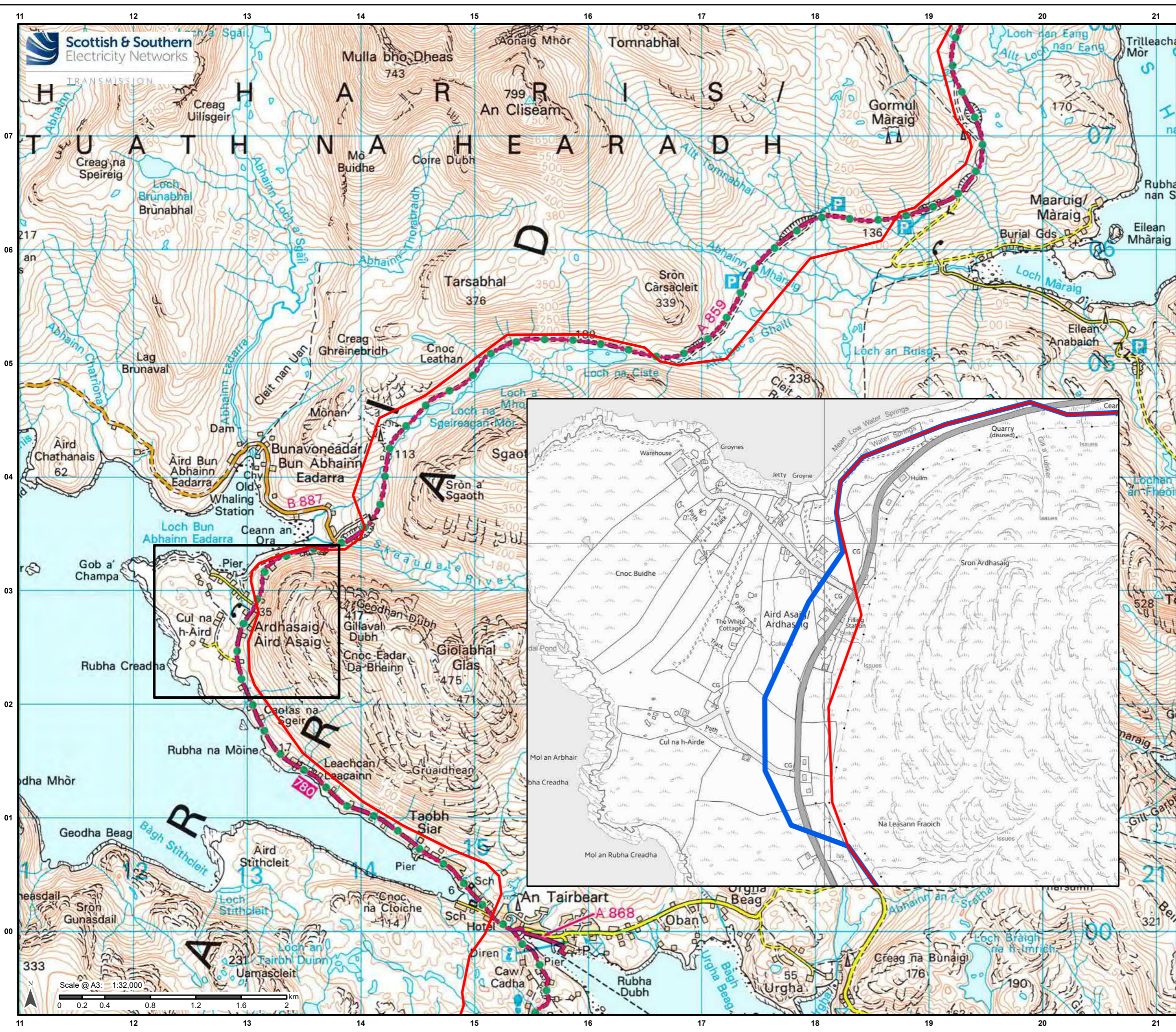
Project No: LT0245
 Project: Harris to Stornoway 132 kV OHL Replacement

Title: Figure 4.6a:
 Proposed Alignment

Drawn by: AB Date: 04/08/2022

Drawing: R162_11469_001_Fig4-6_ProposedAlignment_B





Legend

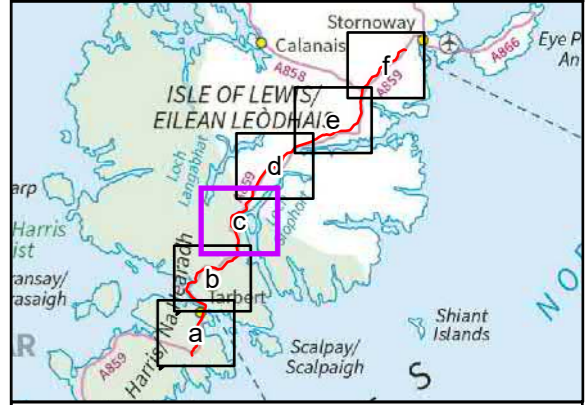
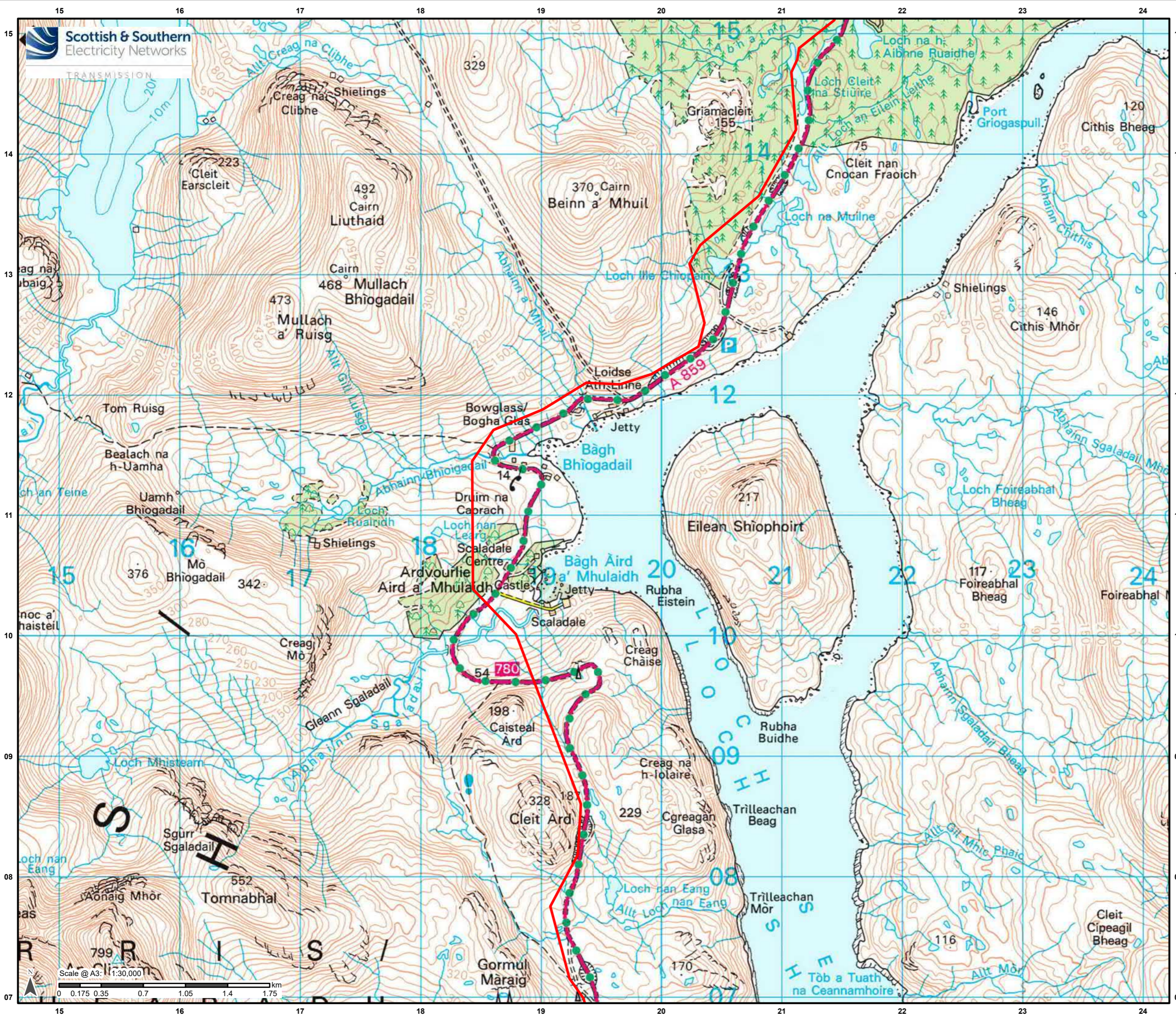
- Proposed Alignment
- Preferred Alignment

Reproduced by permission of Ordnance Survey on behalf of HMSO. Crown copyright and database right 2022 all rights reserved. Ordnance Survey Licence number 0100022432.

Project No: LT0245
 Project: Harris to Stornoway 132 kV OHL Replacement
 Title: Figure 4.6b: Proposed Alignment
 Drawn by: AB Date: 04/08/2022
 Drawing: R162_11469_001_Fig4-6_ProposedAlignment_B

Legend

Proposed Alignment



Reproduced by permission of Ordnance Survey on behalf of HMSO.
Crown copyright and database right 2022 all rights reserved.
Ordnance Survey Licence number 0100022432.

Project No: LT0245

Project: Harris to Stornoway 132 kV OHL Replacement

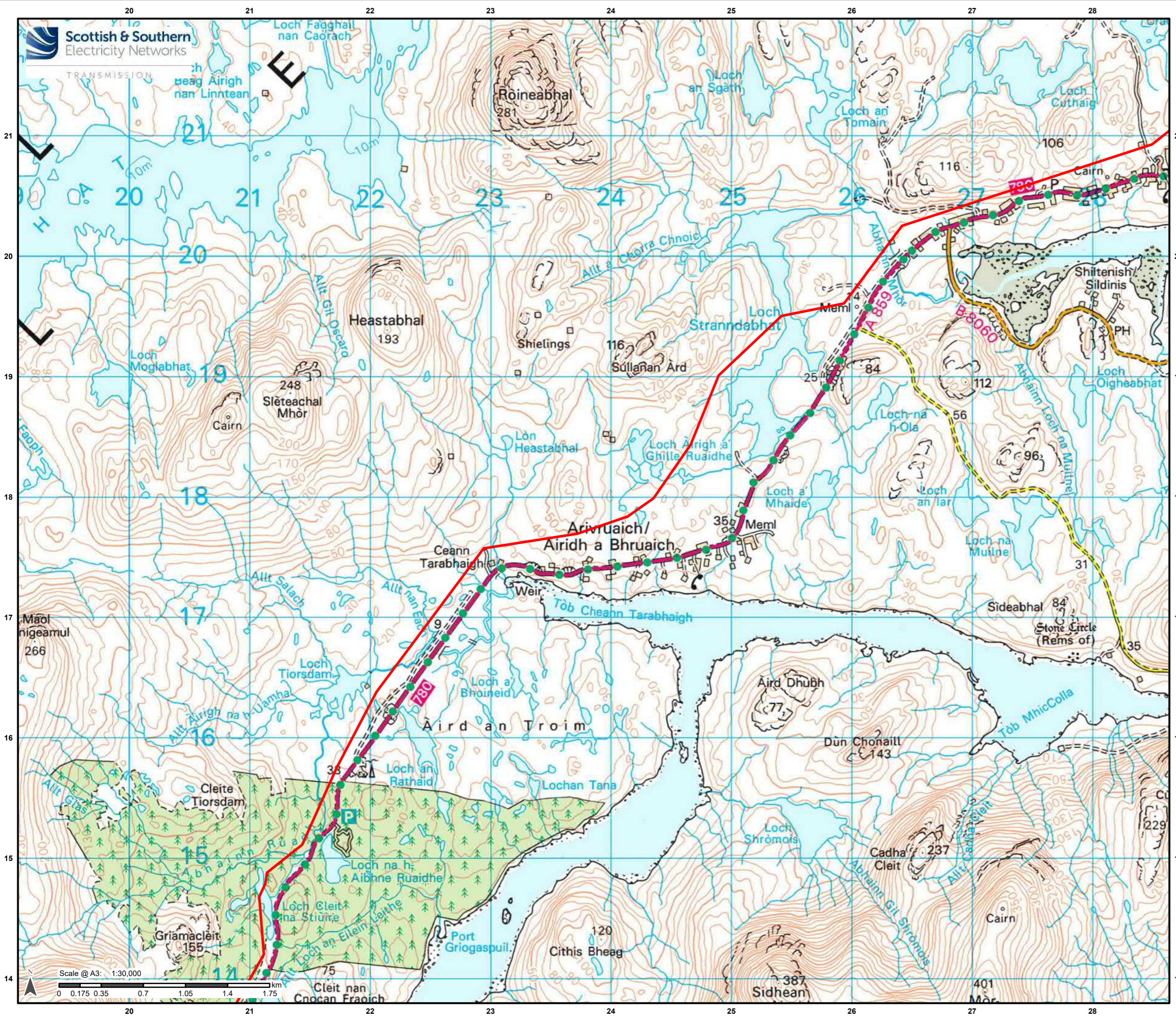
Title: Figure 4.6c:
Proposed Alignment

Drawn by: AB Date: 04/08/2022

Drawing: R162_11469_001_Fig4-6_ProposedAlignment_B



Scale @ A3: 1:30,000



Legend

— Proposed Alignment

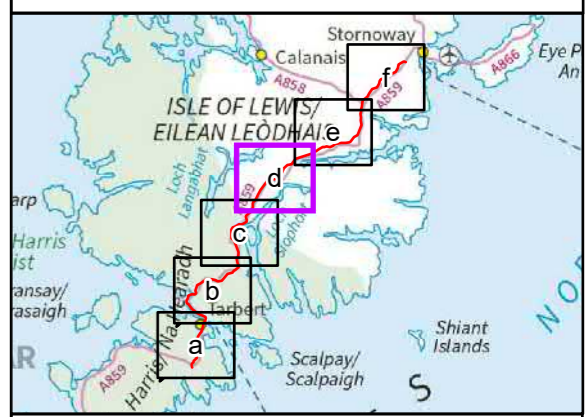

Reproduced by permission of Ordnance Survey on behalf of HMSO. Crown copyright and database right 2022 all rights reserved. Ordnance Survey Licence number 0100022432.

Project No: LT0245
Project: Harris to Stornoway 132 kV OHL Replacement

Title: Figure 4.6d: Proposed Alignment

Drawn by: AB Date: 04/08/2022

Drawing: R162_11469_001_Fig4-6_ProposedAlignment_B



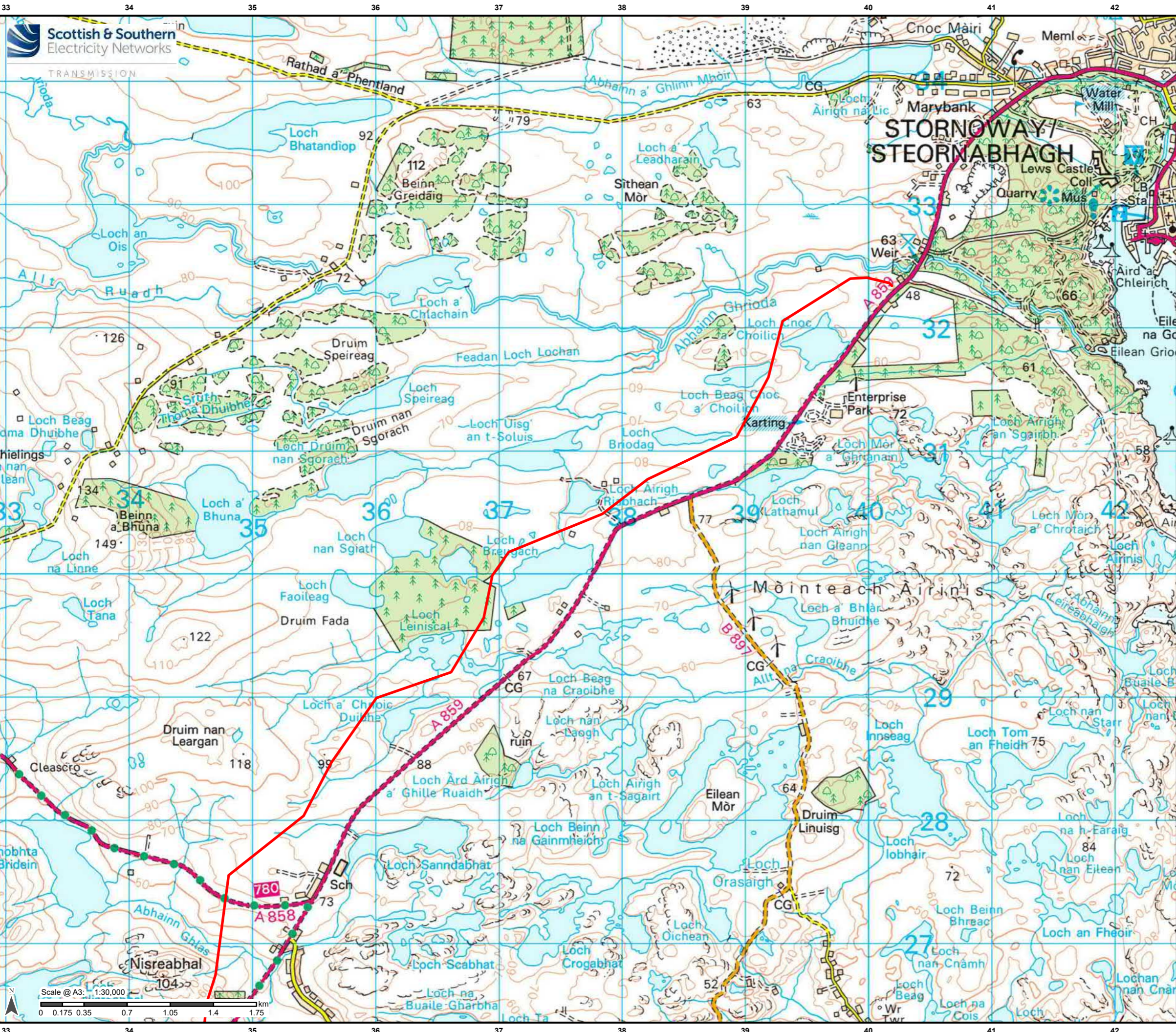


Legend

— Proposed Alignment

Reproduced by permission of Ordnance Survey on behalf of HMSO. Crown copyright and database right 2022 all rights reserved. Ordnance Survey Licence number 0100022432.

Project No: LT0245
 Project: Harris to Stornoway 132 kV OHL Replacement
 Title: Figure 4.6e: Proposed Alignment
 Drawn by: AB Date: 04/08/2022
 Drawing: R162_11469_001_Fig4-6_ProposedAlignment_B



Legend

— Proposed Alignment

Reproduced by permission of Ordnance Survey on behalf of HMSO. Crown copyright and database right 2022 all rights reserved. Ordnance Survey Licence number 0100022432.

Project No: LT0245
Project: Harris to Stornoway 132 kV OHL Replacement

Title: Figure 4.6f: Proposed Alignment

Drawn by: AB Date: 04/08/2022

Drawing: R162_11469_001_Fig4-6_ProposedAlignment_B

