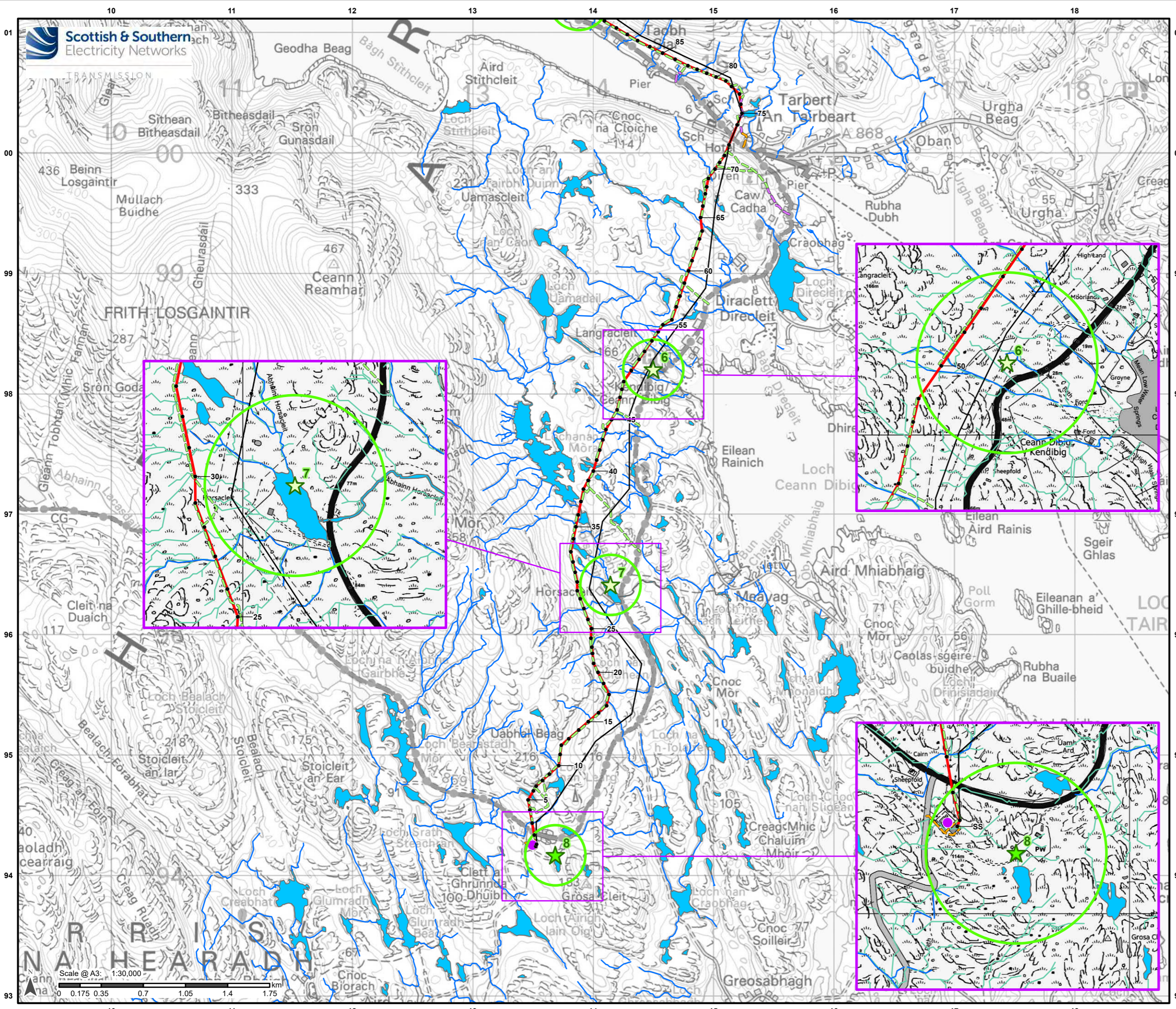


Figure 10.9a-f: Private Water Supplies

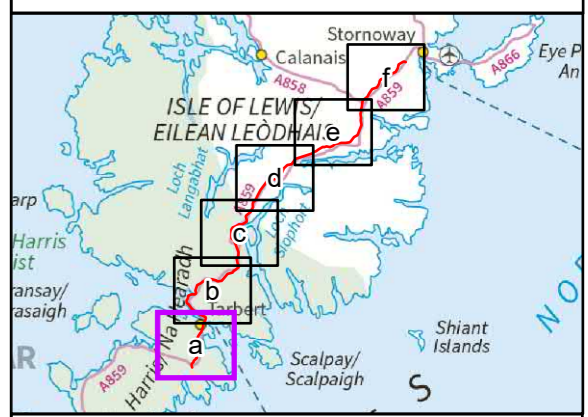


Legend

- Proposed Alignment
- Indicative Pole Location
- Harris 132kV Grid Supply Point
- Access - Existing Road
- Access - Existing Track
- Access - Open Ground
- Existing 132kV OHL to be Dismantled

Private Water Supply Source Type

- ★ Surface - Watercourse
- ★ Surface - Loch
- PWS Buffer (250 m)
- Stream Network
- Watercourse
- Waterbody



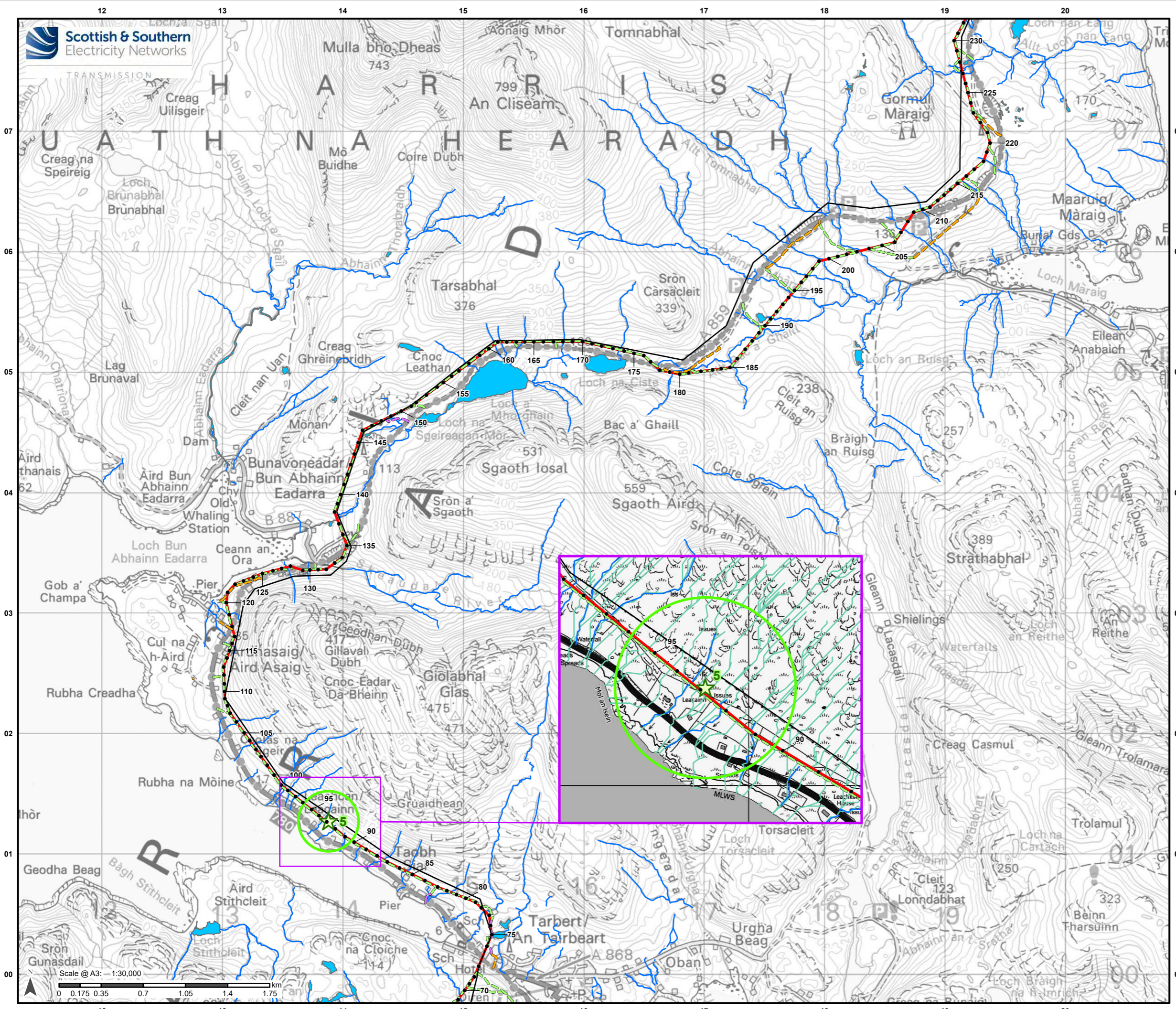
Reproduced by permission of Ordnance Survey on behalf of HMSO.
Crown copyright and database right 2022 all rights reserved.
Ordnance Survey Licence number 0100022432.

Project No: LT0245
Project: Harris to Stornoway 132 kV OHL Replacement

Title: Figure 10.9a:
Private Water Supplies

Drawn by: AB Date: 07/09/2022

Drawing: R162_11469_001_Fig10-9a_PWS_C

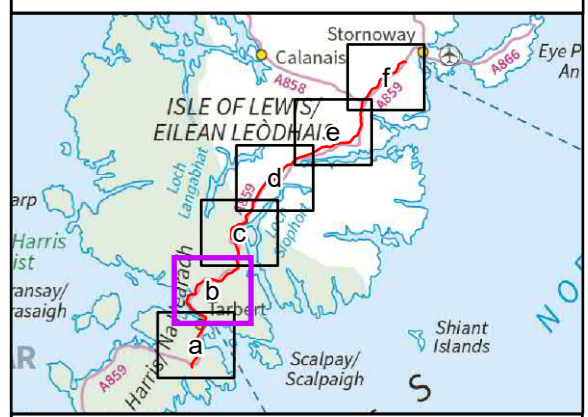


Legend

- Proposed Alignment
- Indicative Pole Location
- - - Access - Existing Road
- - - Access - Existing Track
- - - Access - Open Ground
- Existing 132kV OHL to be Dismantled

Private Water Supply Source Type

- ☆ Surface - Watercourse
- PWS Buffer (250 m)
- Stream Network
- Watercourse
- Waterbody



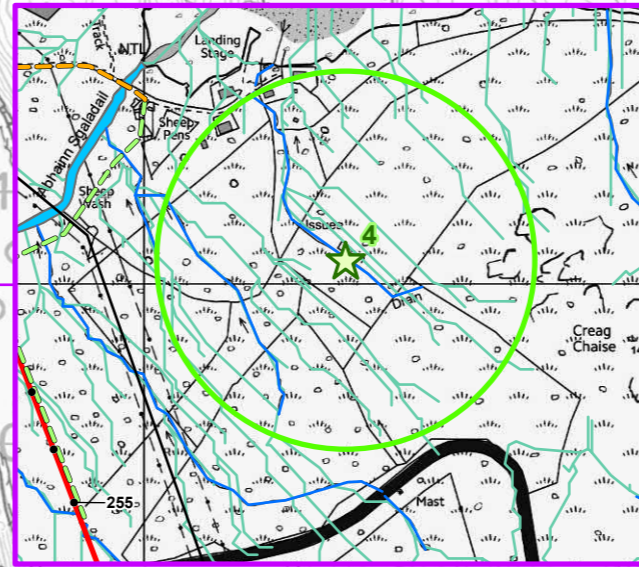
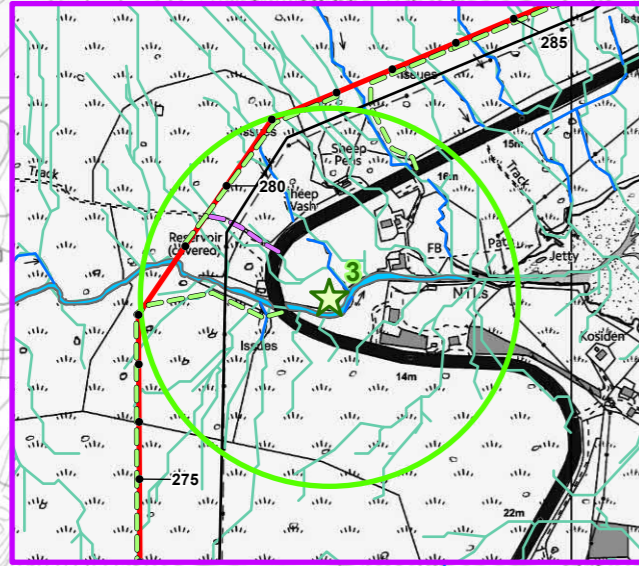
Reproduced by permission of Ordnance Survey on behalf of HMSO. Crown copyright and database right 2022 all rights reserved. Ordnance Survey Licence number 0100022432.

Project No: LT0245
Project: Harris to Stornoway 132 kV OHL Replacement

Title: Figure 10.9b: Private Water Supplies

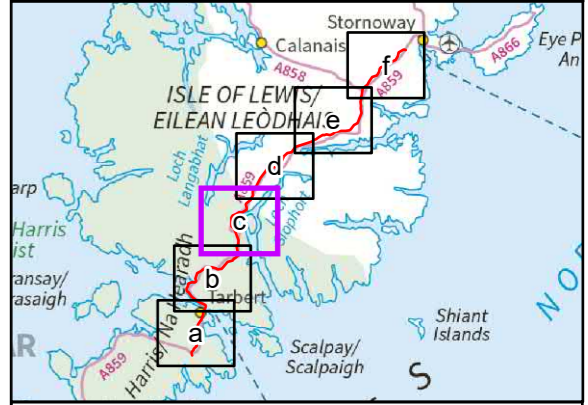
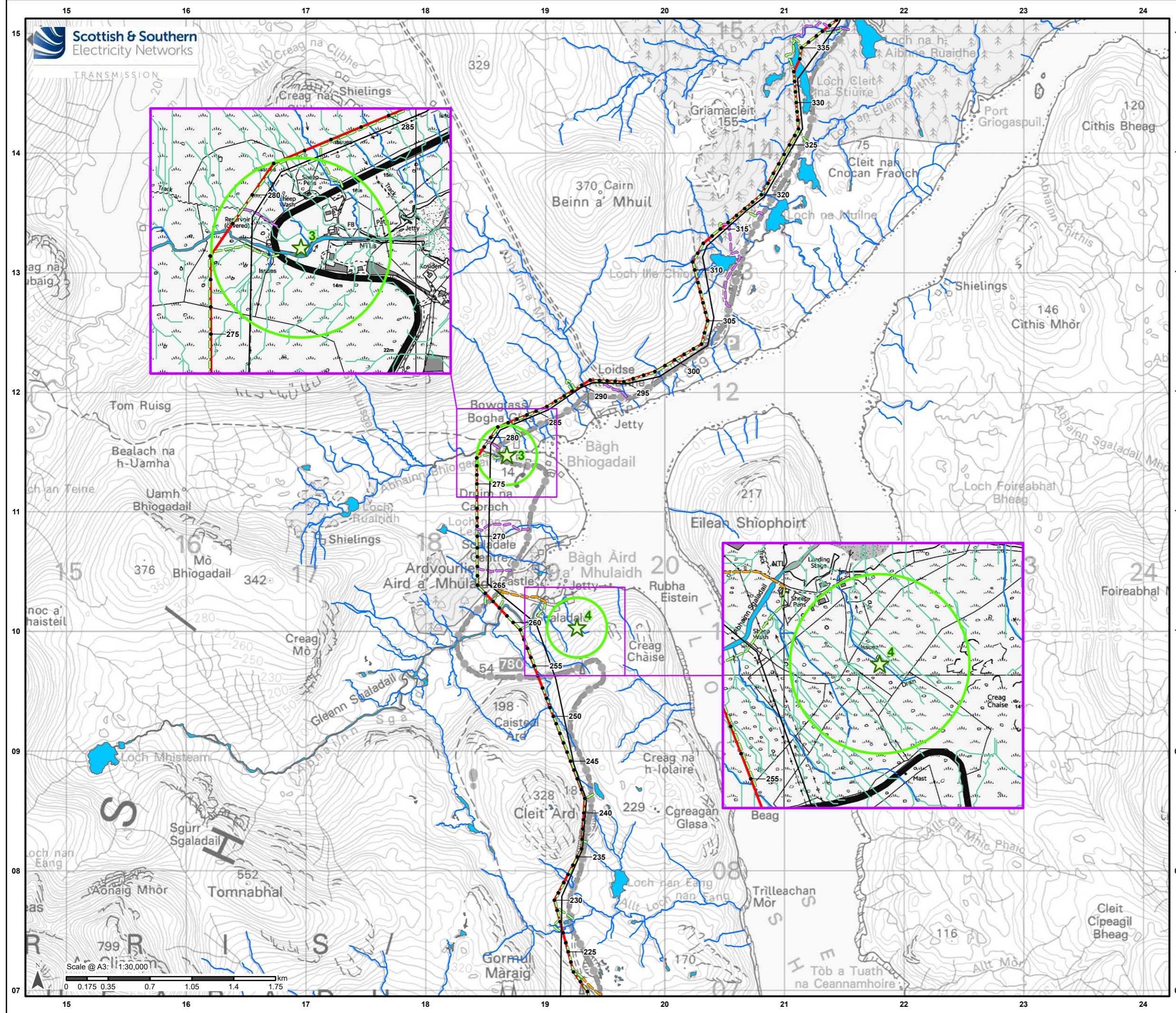
Drawn by: AB Date: 07/09/2022

Drawing: R162_11469_001_Fig10-9b_PWS_C



Legend

- Proposed Alignment
 - Indicative Pole Location
 - - - Access - Existing Road
 - - - Access - Existing Track
 - - - Access - Open Ground
 - Existing 132kV OHL to be Dismantled
- Private Water Supply Source Type**
- ☆ Surface - Watercourse
 - PWS Buffer (250 m)
 - Stream Network
 - Watercourse
 - Waterbody



Reproduced by permission of Ordnance Survey on behalf of HMSO.
Crown copyright and database right 2022 all rights reserved.
Ordnance Survey Licence number 0100022432.

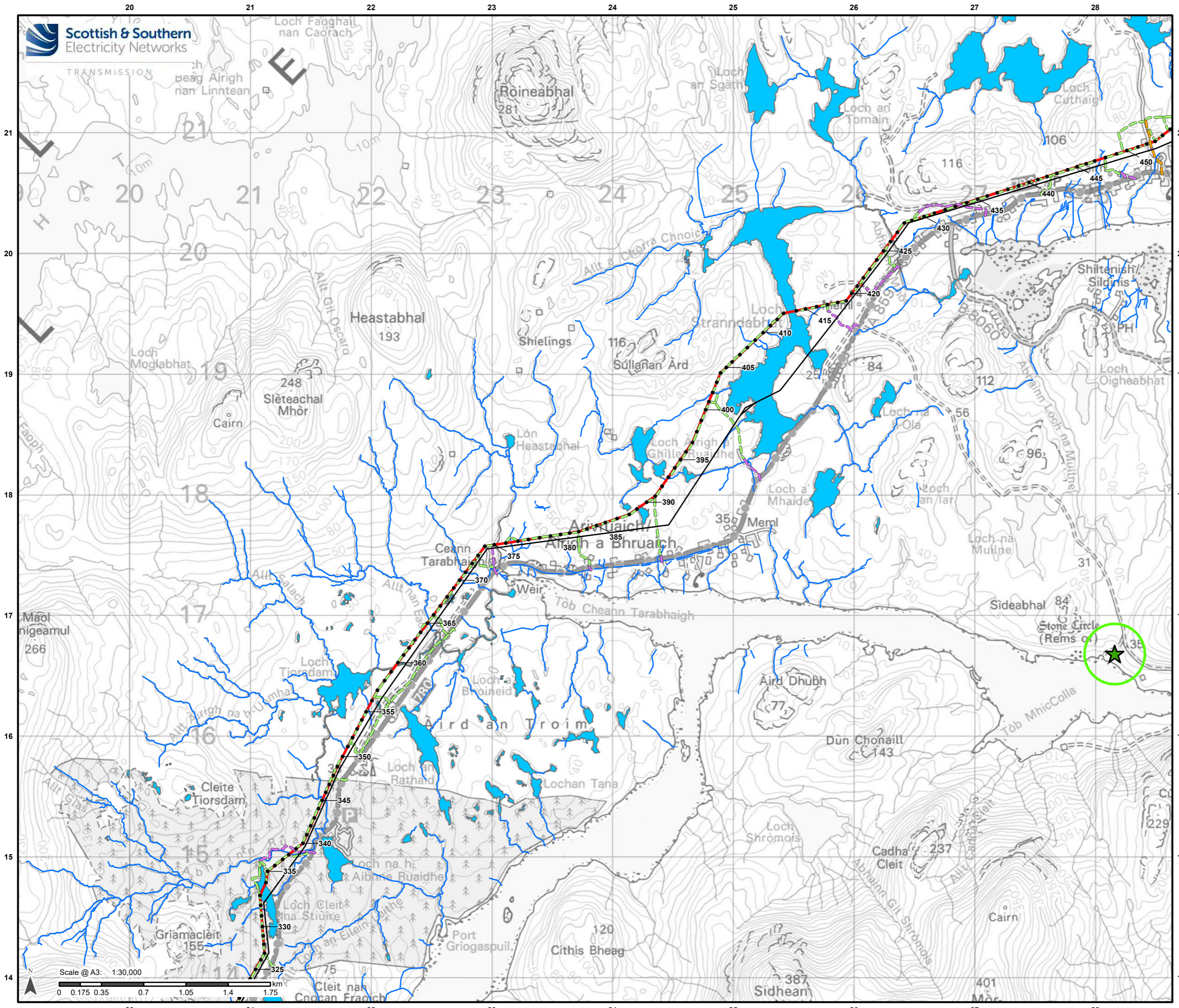
Project No: LT0245

Project: Harris to Stornoway 132 kV OHL Replacement

Title: Figure 10.9c: Private Water Supplies

Drawn by: AB Date: 07/09/2022

Drawing: R162_11469_001_Fig10-9c_PWS_C

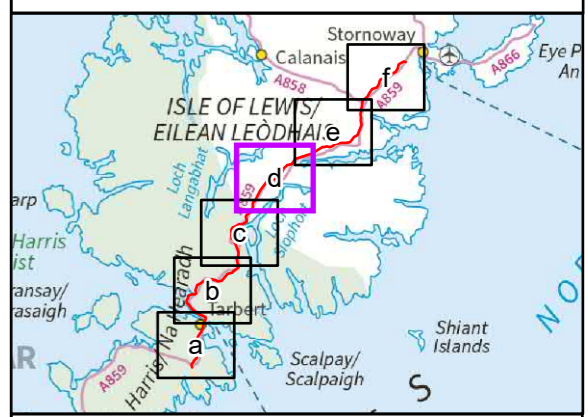


Legend

- Proposed Alignment
- Indicative Pole Location
- - - Access - Existing Road
- - - Access - Existing Track
- - - Access - Open Ground
- Existing 132kV OHL to be Dismantled

Private Water Supply Source Type

- ★ Groundwater - Well
- PWS Buffer (250 m)
- Stream Network
- Watercourse
- Waterbody



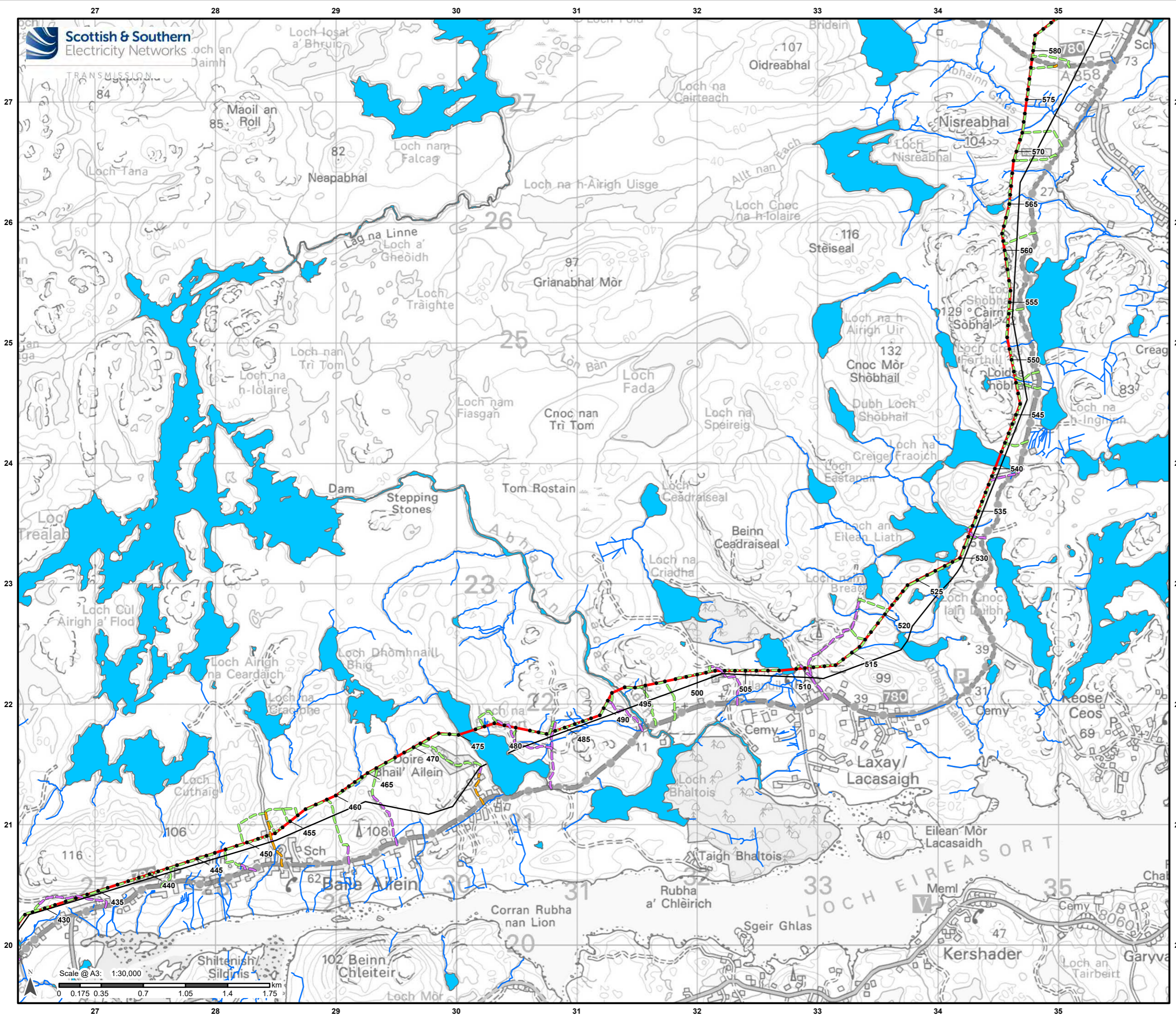
Reproduced by permission of Ordnance Survey on behalf of HMSO.
Crown copyright and database right 2022 all rights reserved.
Ordnance Survey Licence number 0100022432.

Project No: LT0245
Project: Harris to Stornoway 132 kV OHL Replacement

Title: Figure 10.9d:
Private Water Supplies

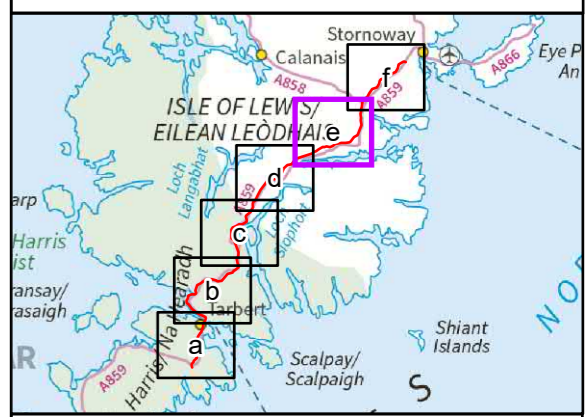
Drawn by: AB Date: 07/09/2022

Drawing: R162_11469_001_Fig10-9d_PWS_C



Legend

- Proposed Alignment
- Indicative Pole Location
- - - Access - Existing Road
- - - Access - Existing Track
- - - Access - Open Ground
- Existing 132kV OHL to be Dismantled
- Stream Network
- Watercourse
- █ Waterbody



Reproduced by permission of Ordnance Survey on behalf of HMSO.
Crown copyright and database right 2022 all rights reserved.
Ordnance Survey Licence number 0100022432.

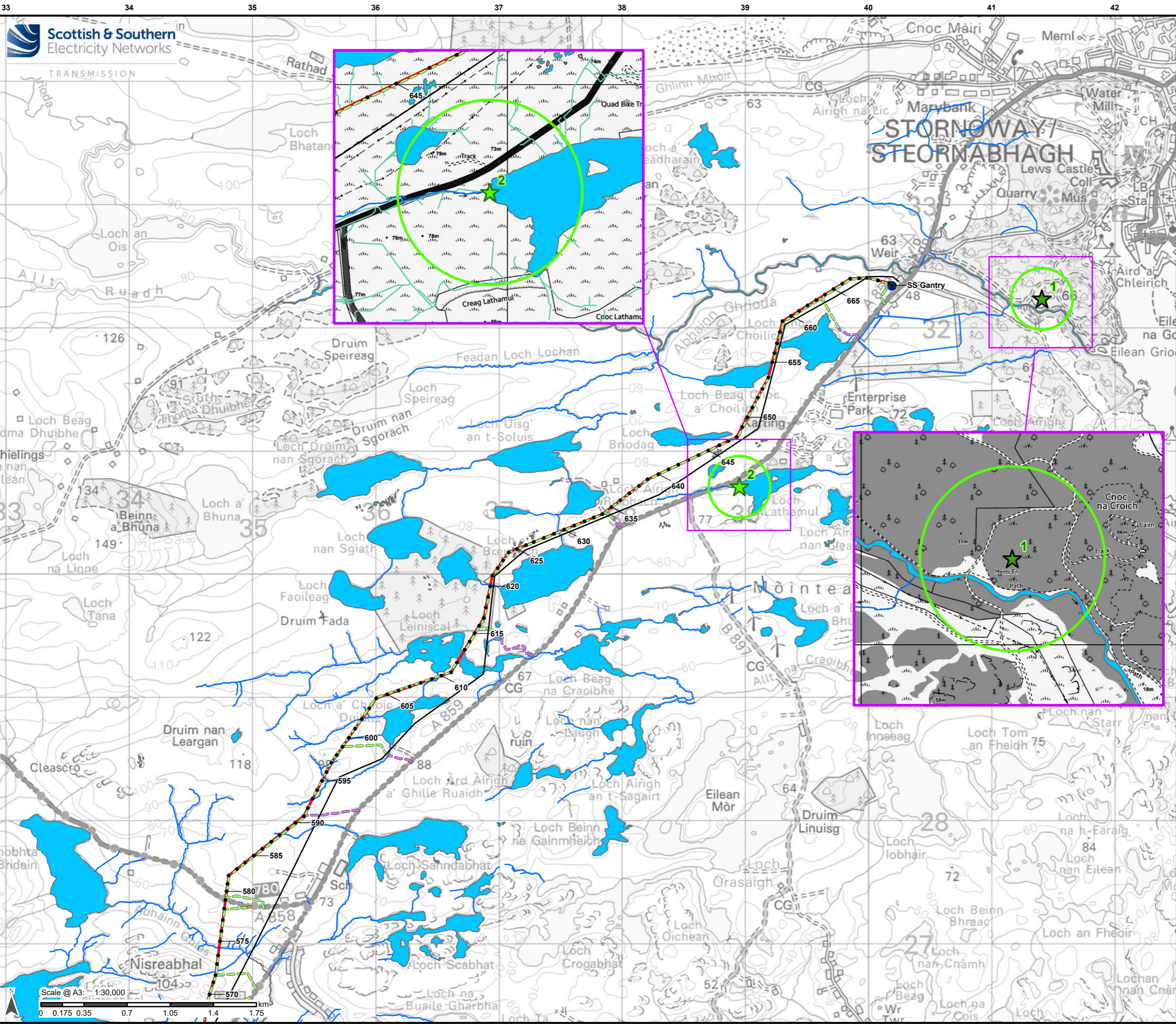
Project No: LT0245

Project: Harris to Stornoway 132 kV OHL Replacement

Title: Figure 10.9e:
Private Water Supplies

Drawn by: AB Date: 07/09/2022

Drawing: R162_11469_001_Fig10-9e_PWS_C

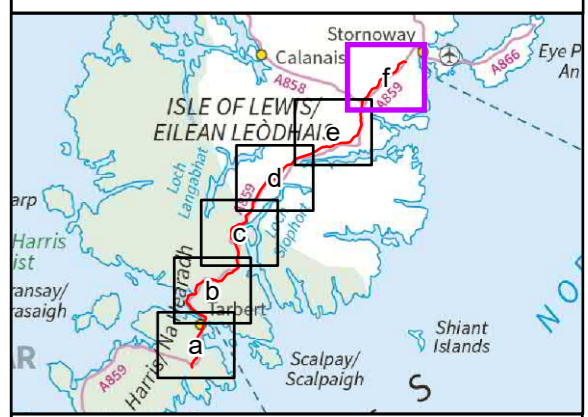


Legend

- Proposed Alignment
- Indicative Pole Location
- Stornoway Substation
- - - Access - Existing Road
- - - Access - Existing Track
- - - Access - Open Ground
- Existing 132kV OHL to be Dismantled

Private Water Supply Source Type

- ★ Groundwater - Well
- ★ Surface - Loch
- PWS Buffer (250 m)
- Stream Network
- Watercourse
- Waterbody



Reproduced by permission of Ordnance Survey on behalf of HMSO.
Crown copyright and database right 2022 all rights reserved.
Ordnance Survey Licence number 0100022432.

Project No: LT0245
Project: Harris to Stornoway 132 kV OHL Replacement

Title:
Figure 10.9f:
Private Water Supplies

Drawn by: AB
Date: 07/09/2022

Drawing: R162_11469_001_Fig10-9f_PWS_C