

Figure 11.1: Study Area

Figure 11.2: Traffic Count Locations

Figure 11.3: Accident Locations

Figure 11.4: Construction Traffic Delivery Route



Legend

— Study Area




Reproduced by permission of Ordnance Survey on behalf of HMSO.
Crown copyright and database right 2022 all rights reserved.
Ordnance Survey Licence number 0100022432.

Project No: LT0245
Project: Harris to Stornoway 132 kV OHL Replacement

Title:
Figure 11.1:
Study Area

Drawn by: EM Date: 07/09/2022
Drawing: V4 - 11.1





Legend
 Traffic Count Location

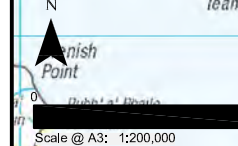


Reproduced by permission of Ordnance Survey on behalf of HMSO.
 Crown copyright and database right 2022 all rights reserved.
 Ordnance Survey Licence number 0100022432.

Project No: LT0245
 Project: Harris to Stornoway 132 kV OHL Replacement

Title:
 Figure 11.2:
 Traffic Count Locations

Drawn by: EM
 Date: 07/09/2022
 Drawing: V4 - 11.2





Legend

- Fatal Accident Location
- Serious Accident Location
- Slight Accident Location



Reproduced by permission of Ordnance Survey on behalf of HMSO.
Crown copyright and database right 2022 all rights reserved.
Ordnance Survey Licence number 0100022432.

Project No: LT0245
Project: Harris to Stornoway 132 kV OHL Replacement

Title:
Figure 11.3:
Accident Locations

Drawn by: EM Date: 07/09/2022

Drawing: V4 - 11.3



Legend

- Construction Traffic Delivery Route (within Study Area)




Reproduced by permission of Ordnance Survey on behalf of HMSO. Crown copyright and database right 2022 all rights reserved. Ordnance Survey Licence number 0100022432.

Project No: LT0245
Project: Harris to Stornoway 132 kV OHL Replacement

Title:
Figure 11.4:
Construction Traffic Delivery Route

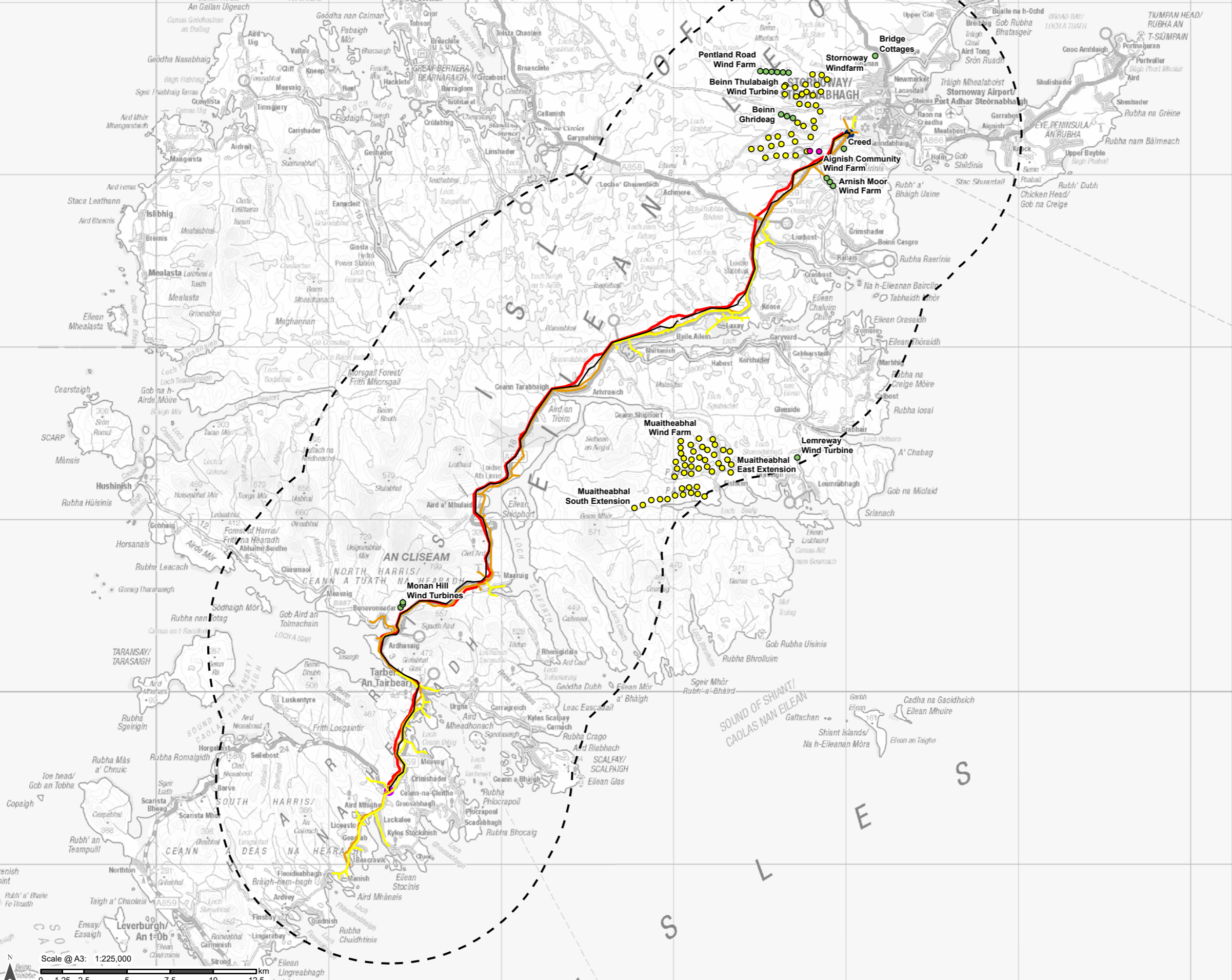
Drawn by: EM Date: 07/09/2022
Drawing: V4 - 11.4



91 92 93 94 95 96 97 98 99 00 01 02 03 04 05 06 07 08 09 10 11 12 13 14 15 16 17 18 19 20 21 22 23 24 25 26 27 28 29 30 31 32 33 34 35 36 37 38 39 40 41 42 43 44 45 46 47 48 49 50 51 52 53 54 55 56 57 58 59 60 61 62



TRANSMISSION



Legend

- Proposed Alignment
 - Harris 132kV Grid Supply Point
 - Stornoway Substation
 - Existing 132kV OHL to be Dismantled
 - Existing 11kV OHL
 - Existing 33kV OHL
 - Proposed Alignment - 10 km Buffer
- Cumulative Developments - Status**
- Operational
 - Consented
 - In Planning



Reproduced by permission of Ordnance Survey on behalf of HMSO. Crown copyright and database right 2022 all rights reserved. Ordnance Survey Licence number 0100022432.

Project No: LT0245
Project: Harris to Stornoway 132 kV OHL Replacement

Title: Figure 12.1: Cumulative Developments

Drawn by: AB Date: 03/10/2022

Drawing: R162_11469_001_Fig12-1_CumulativeDevelopments_D

91 92 93 94 95 96 97 98 99 00 01 02 03 04 05 06 07 08 09 10 11 12 13 14 15 16 17 18 19 20 21 22 23 24 25 26 27 28 29 30 31 32 33 34 35 36 37 38 39 40 41 42 43 44 45 46 47 48 49 50 51 52 53 54 55 56 57 58 59 60 61 62

Scale @ A3: 1:225,000
0 1.25 2.5 5 7.5 10 12.5 km



TRANSMISSION