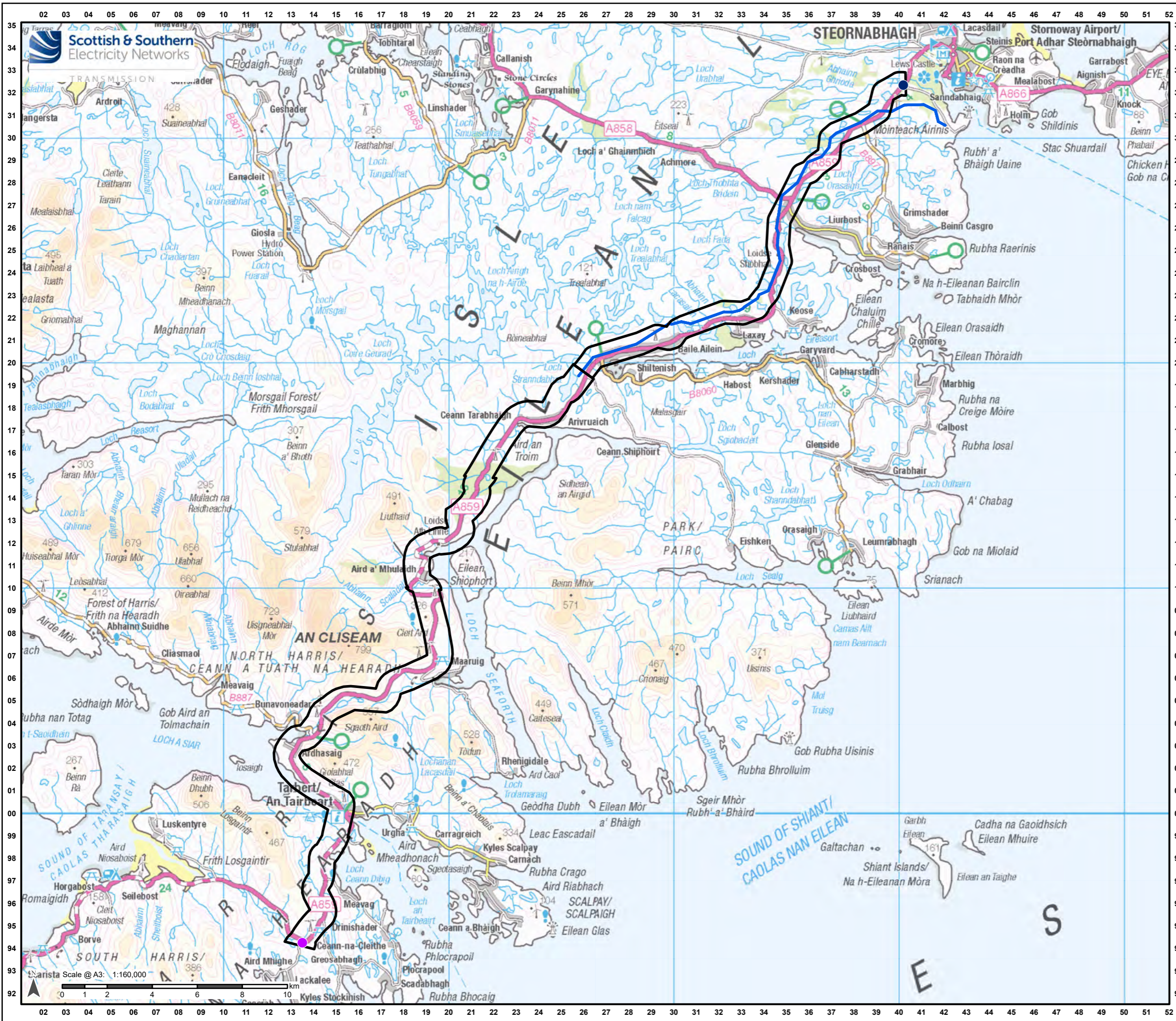


Figure 3.1: Proposed Corridor

Figure 3.2a-f: Route Options

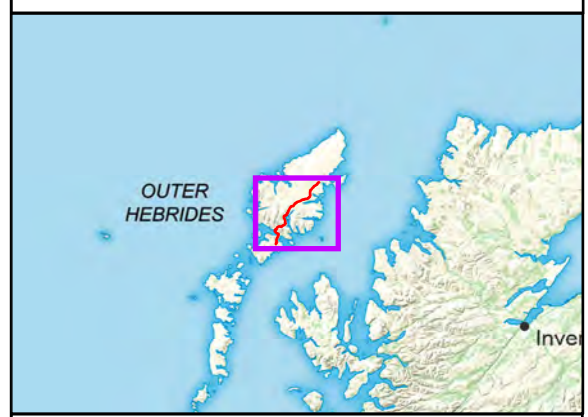
Figure 3.3a-f: Alignment Options

Figure 3.4: Preferred Alignment



Legend

- Harris 132kV Grid Supply Point
- Stornoway Substation
- Balallan-Stornoway 132 kV OHL Alignment (as proposed)
- Proposed Corridor



Reproduced by permission of Ordnance Survey on behalf of HMSO. Crown copyright and database right 2022 all rights reserved. Ordnance Survey Licence number 0100022432.

Project No: LT0245

Project: Harris to Stornoway 132 kV OHL Replacement

Title: Figure 3.1: Proposed Corridor

Drawn by: AB Date: 23/08/2022

Drawing: R162_11469_001_Fig3-1_ProposedCorridor_C

02 03 04 05 06 07 08 09 10 11 12 13 14 15 16 17 18 19 20 21 22 23 24 25 26 27 28 29 30 31 32 33 34 35

Scottish & Southern Electricity Networks

STEORNABHAGH

Stornoway Airport/Steinis Port Adhar Steòrnabhaigh

A866

A858

A859

A855

FOREST OF HARRIS

AN CLISEAM

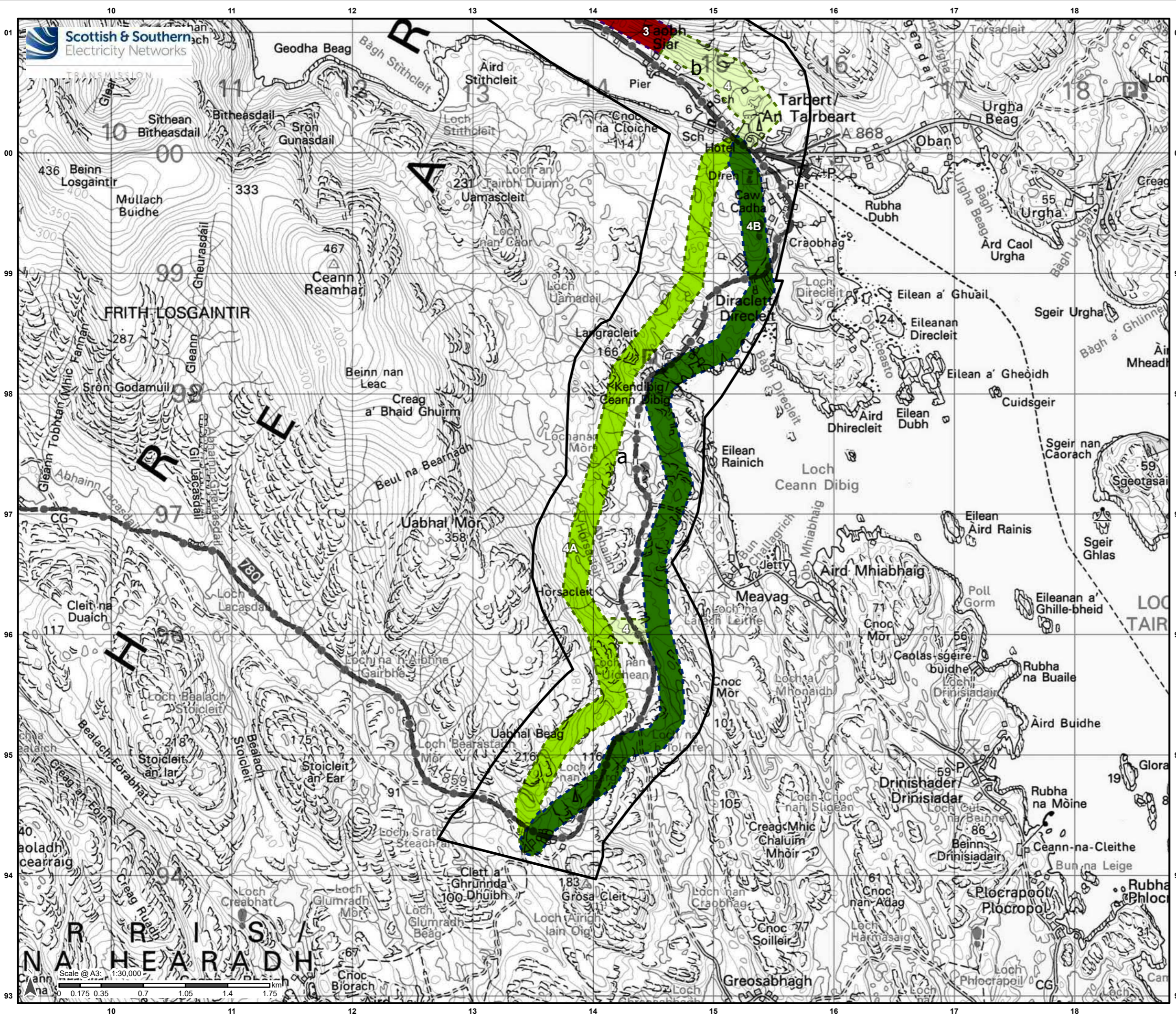
NORTH HARRIS/CEANN A TUATH NA HEARADH

SOUTH HARRIS/CEANN NA CLITH

SCALPAY/SCALPAIGH

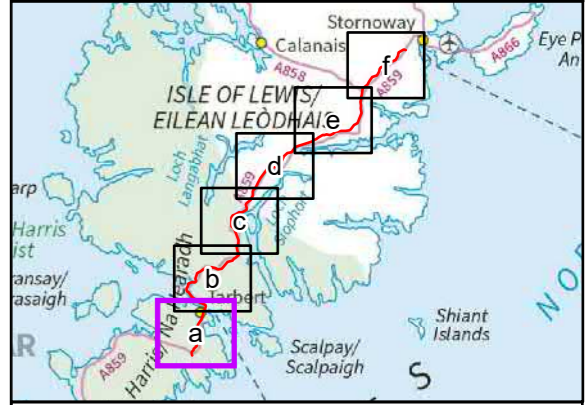
Scale @ A3: 1:160,000

35 34 33 32 31 30 29 28 27 26 25 24 23 22 21 20 19 18 17 16 15 14 13 12 11 10 09 08 07 06 05 04 03 02 01 00 99 98 97 96 95 94 93 92



Legend

- Proposed Corridor
- Route Options**
- Route 3
- Route 4
- Route Option 4a
- Route Option 4b



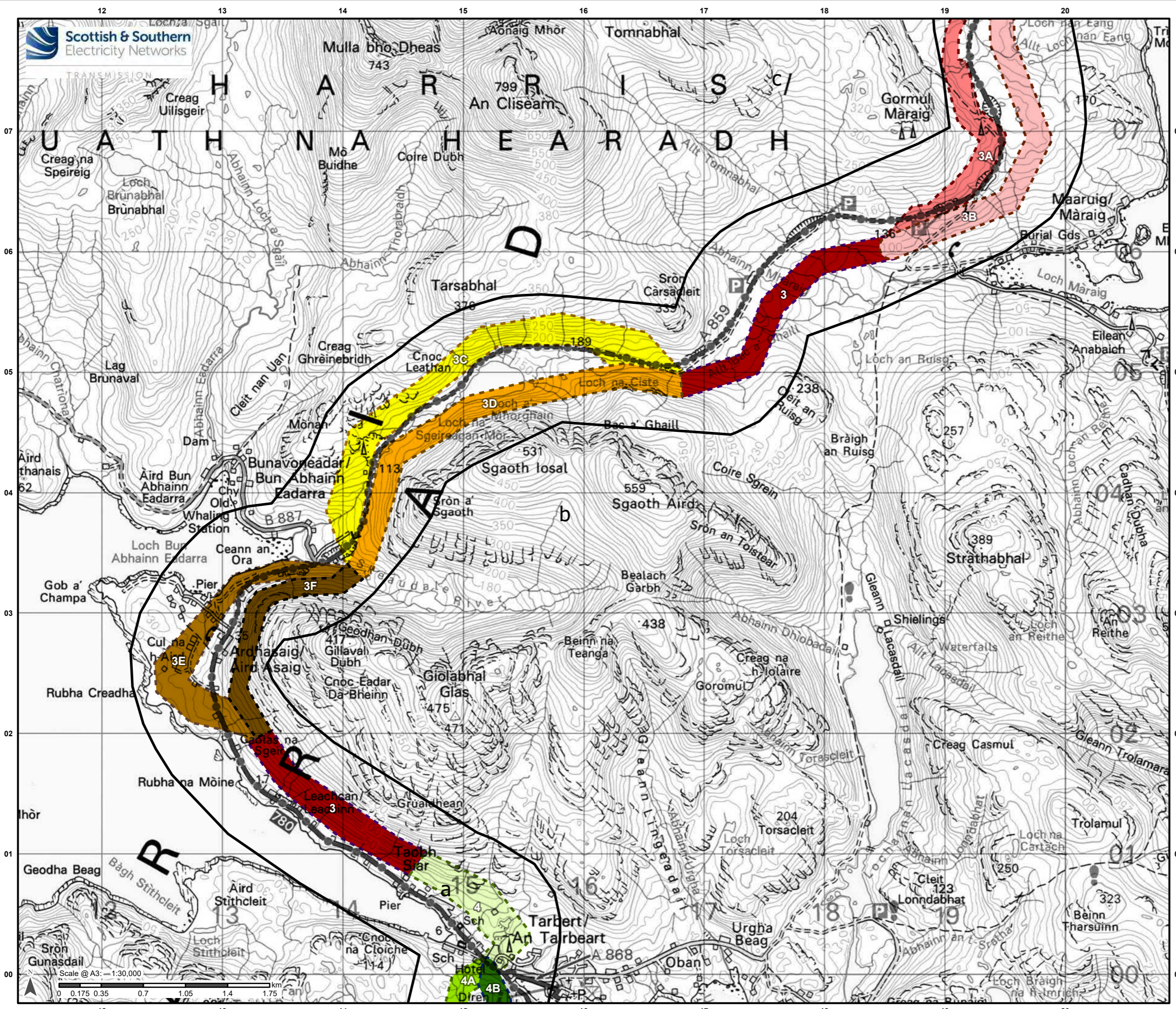
Reproduced by permission of Ordnance Survey on behalf of HMSO. Crown copyright and database right 2022 all rights reserved. Ordnance Survey Licence number 0100022432.

Project No: LT0245
Project: Harris to Stornoway 132 kV OHL Replacement

Title: Figure 3.2a: Route Options

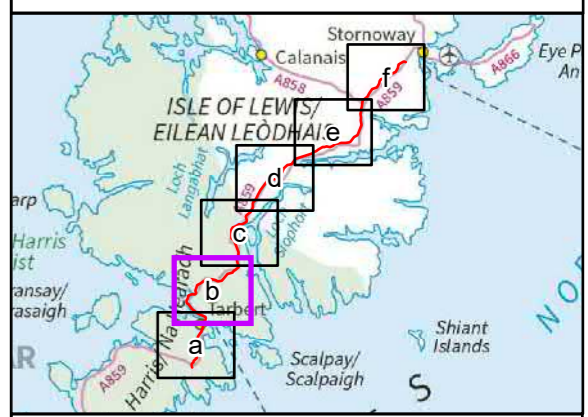
Drawn by: AB Date: 23/08/2022

Drawing: R162_11469_001_Fig3-2_RouteOptions_C



Legend

- Proposed Corridor
- Route Options**
- Route 3
- Route Option 3a
- Route Option 3b
- Route Option 3c
- Route Option 3d
- Route Option 3e
- Route Option 3f
- Route 4
- Route Option 4a
- Route Option 4b



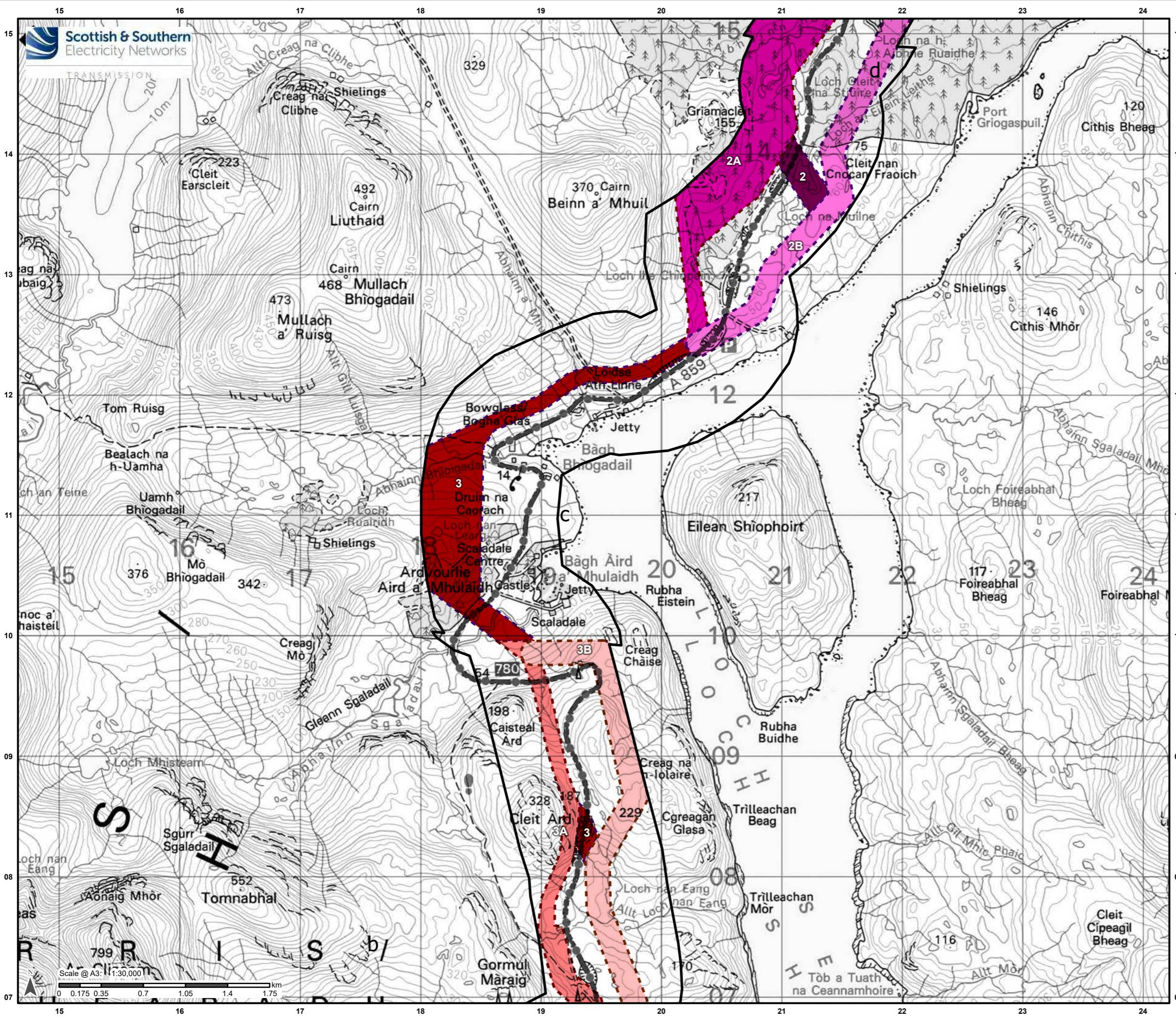
Reproduced by permission of Ordnance Survey on behalf of HMSO. Crown copyright and database right 2022 all rights reserved. Ordnance Survey Licence number 0100022432.

Project No: LT0245
Project: Harris to Stornoway 132 kV OHL Replacement

Title: Figure 3.2b:
Route Options

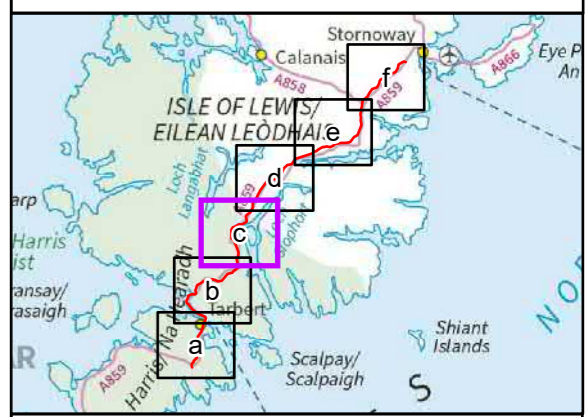
Drawn by: AB
Date: 23/08/2022

Drawing: R162_11469_001_Fig3-2_RouteOptions_C



Legend

- Proposed Corridor
- Route Options**
- Route 2
- Route Option 2a
- Route Option 2b
- Route 3
- Route Option 3a
- Route Option 3b




Reproduced by permission of Ordnance Survey on behalf of HMSO.
Crown copyright and database right 2022 all rights reserved.
Ordnance Survey Licence number 0100022432.

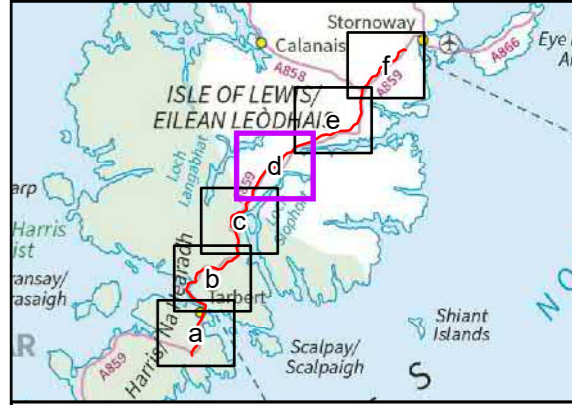
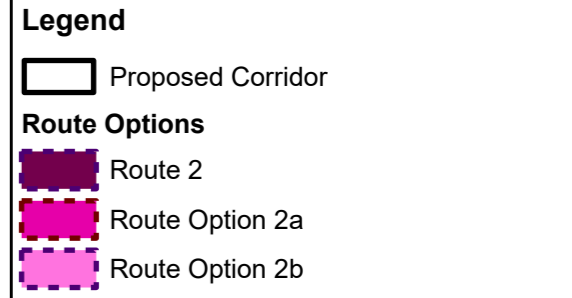
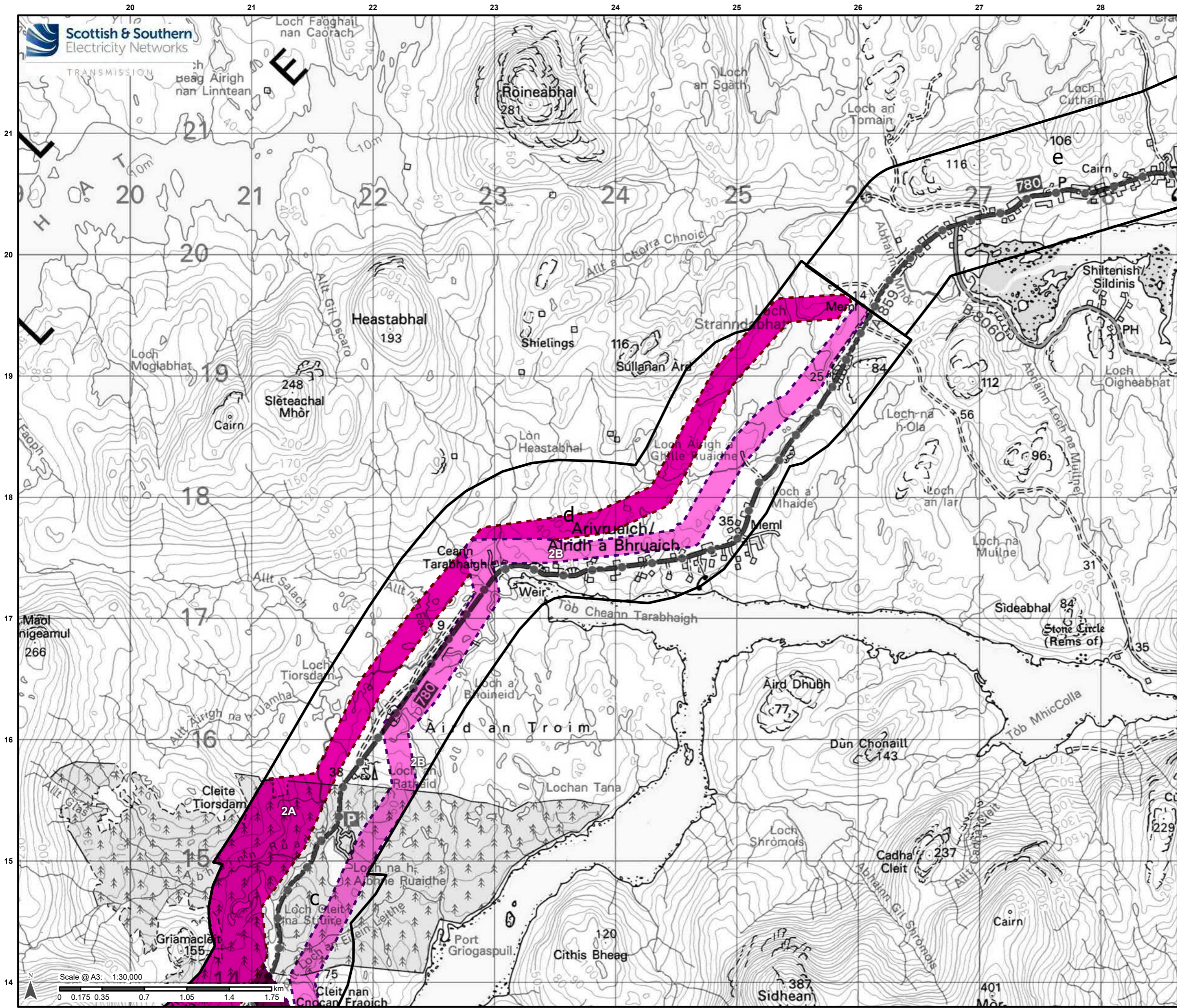
Project No: LT0245
Project: Harris to Stornoway 132 kV OHL Replacement

Title:
Figure 3.2c:
Route Options

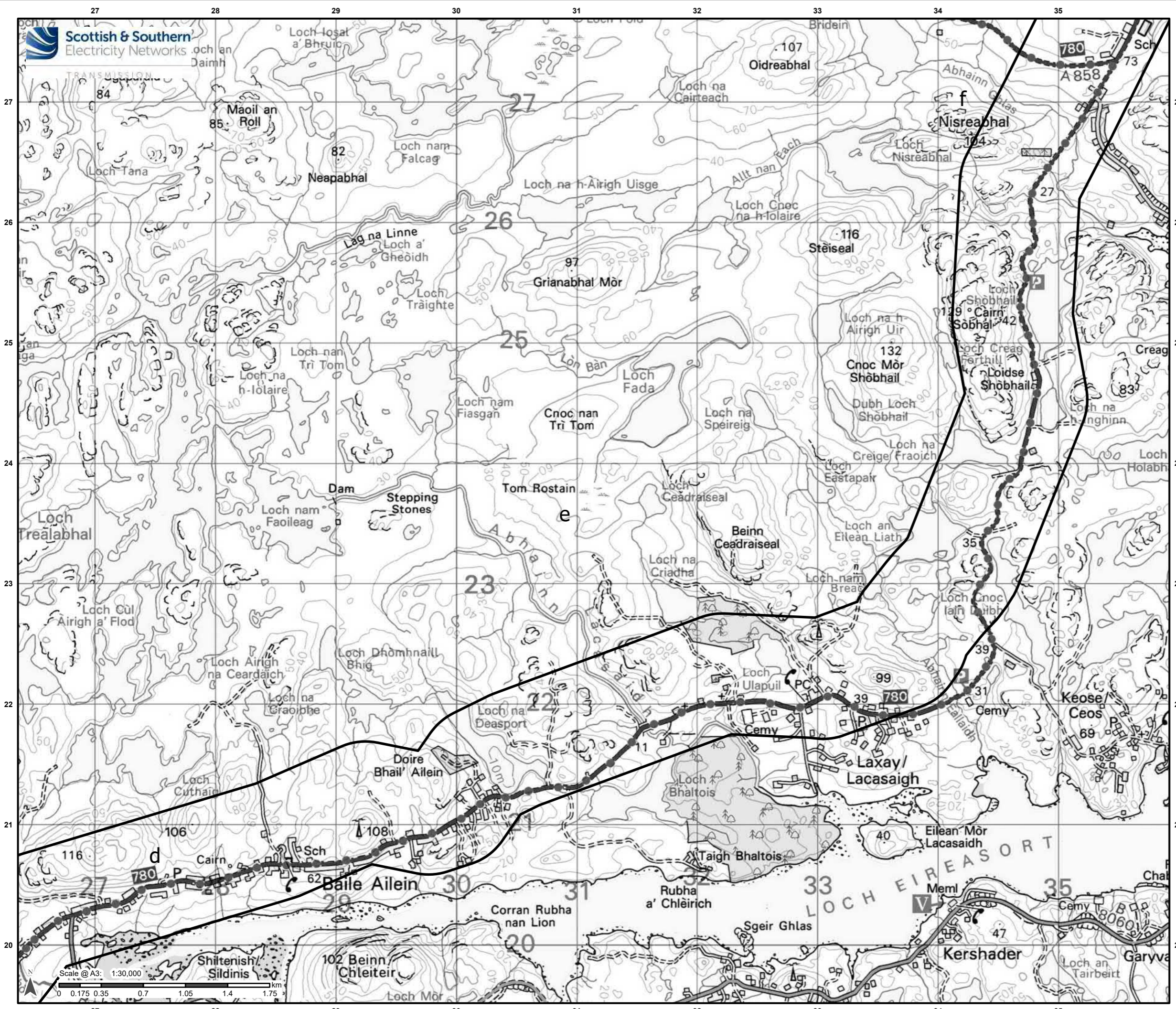
Drawn by: AB
Date: 23/08/2022

Drawing: R162_11469_001_Fig3-2_RouteOptions_C





Project No: LT0245
 Project: Harris to Stornoway 132 kV OHL Replacement
 Title: Figure 3.2d: Route Options
 Drawn by: AB Date: 23/08/2022
 Drawing: R162_11469_001_Fig3-2_RouteOptions_C



Legend

Proposed Corridor

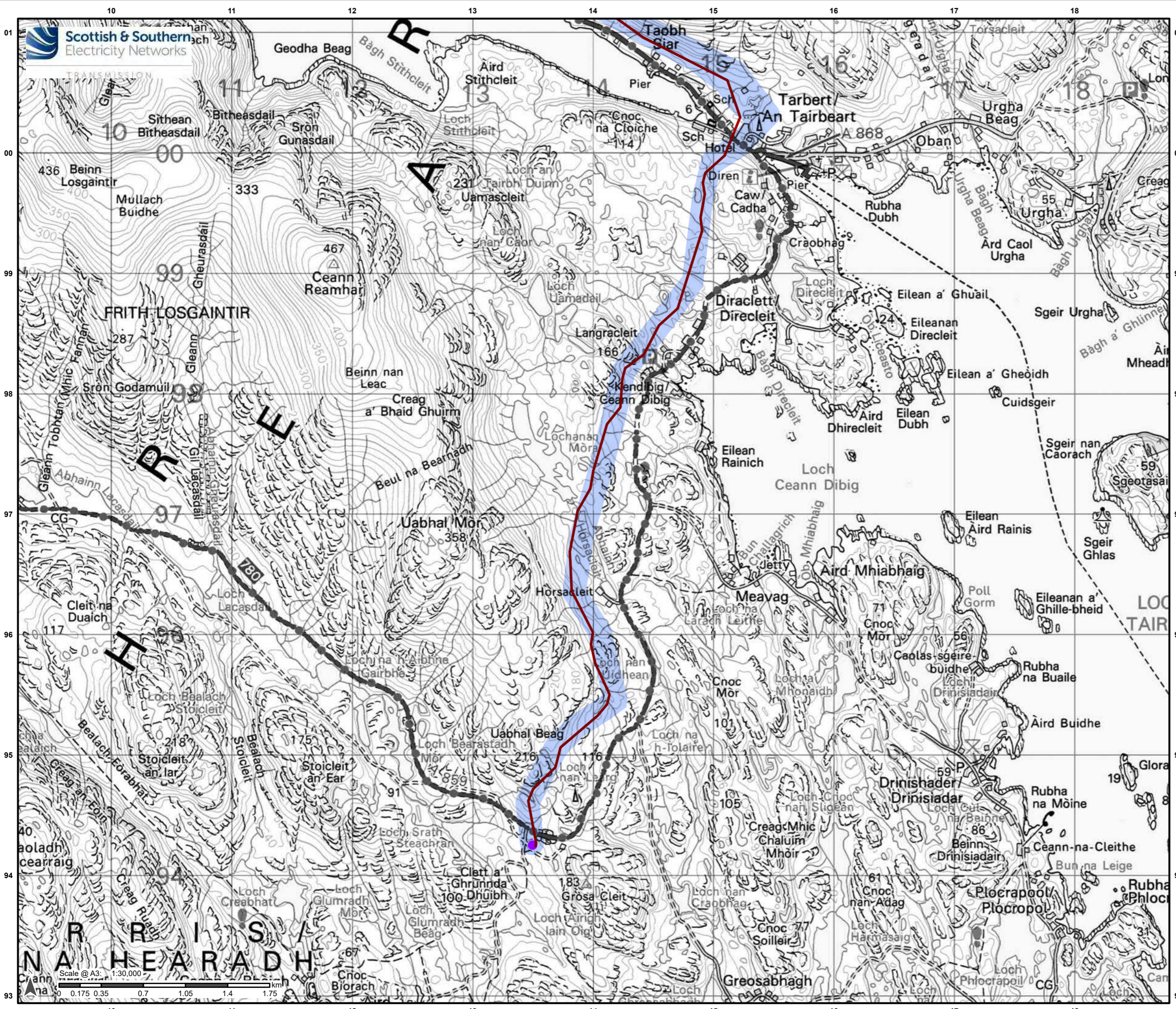
Reproduced by permission of Ordnance Survey on behalf of HMSO. Crown copyright and database right 2022 all rights reserved. Ordnance Survey Licence number 0100022432.

Project No: LT0245
Project: Harris to Stornoway 132 kV OHL Replacement

Title: Figure 3.2e: Route Options

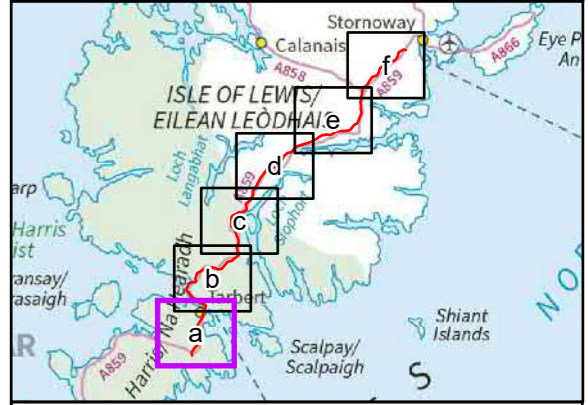
Drawn by: AB Date: 23/08/2022

Drawing: R162_11469_001_Fig3-2_RouteOptions_C



Legend

- Baseline Alignment
- Harris 132kV Grid Supply Point
- LT0245 Proposed Route




Reproduced by permission of Ordnance Survey on behalf of HMSO. Crown copyright and database right 2022 all rights reserved. Ordnance Survey Licence number 0100022432.

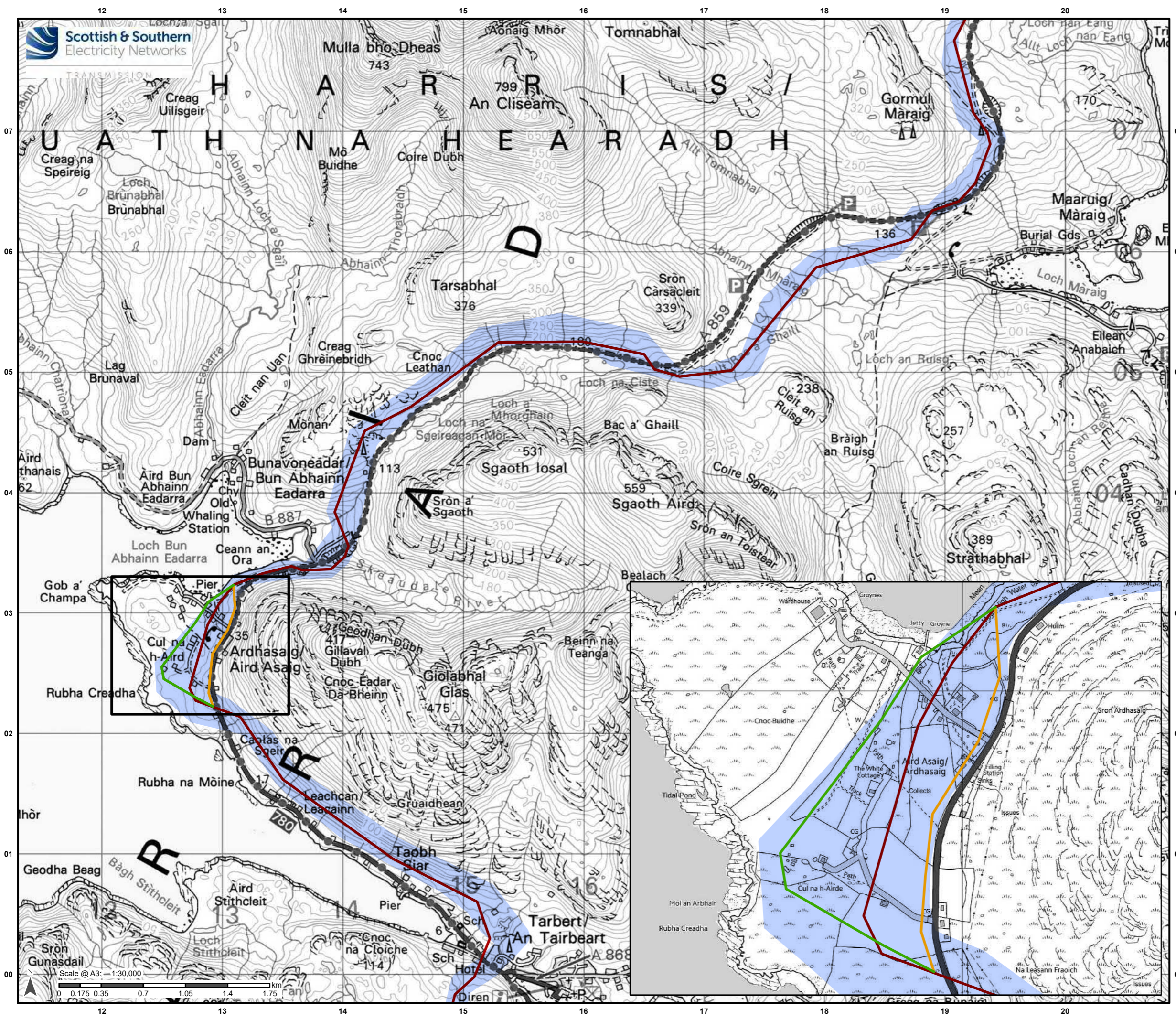
Project No: LT0245
Project: Harris to Stornoway 132 kV OHL Replacement

Title: Figure 3.3a: Alignment Options

Drawn by: AB Date: 23/08/2022

Drawing: R162_11469_001_Fig3-3_AlignmentOptions_C





Legend

- Baseline Alignment
- LT0245 Proposed Route
- Deviation 3A
- Deviation 3B

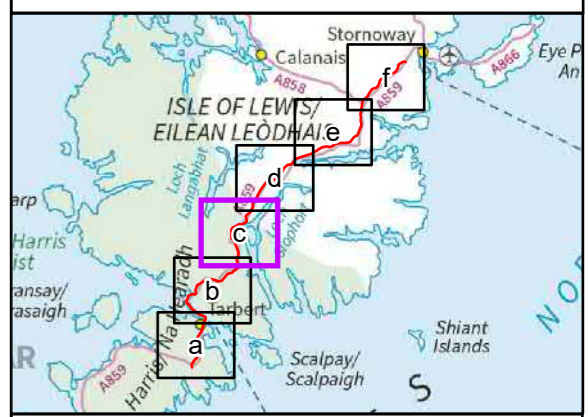
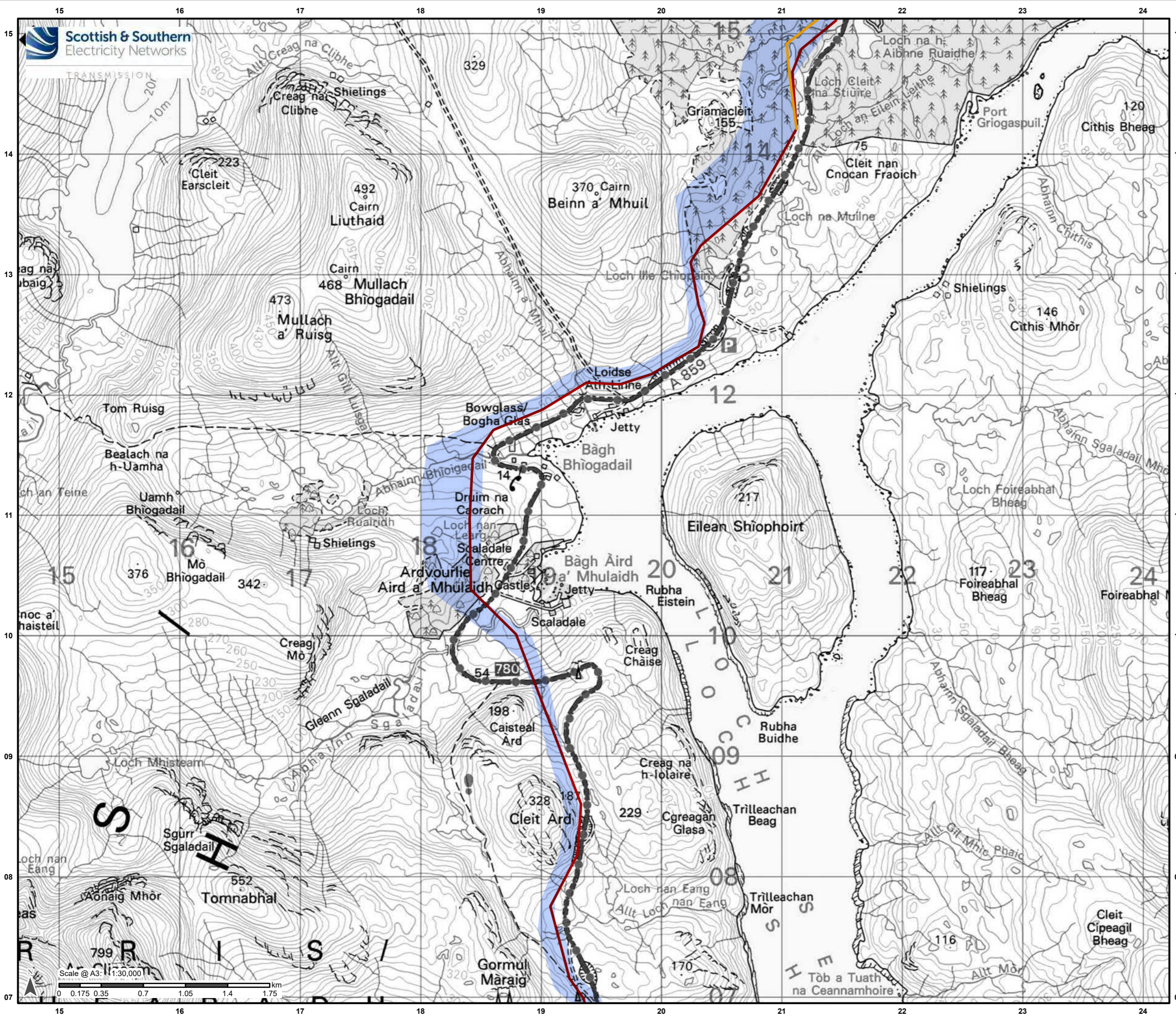
Reproduced by permission of Ordnance Survey on behalf of HMSO. Crown copyright and database right 2022 all rights reserved. Ordnance Survey Licence number 0100022432.

Project No: LT0245
Project: Harris to Stornoway 132 kV OHL Replacement
Title: Figure 3.3b: Alignment Options

Drawn by: AB Date: 23/08/2022
Drawing: R162_11469_001_Fig3-3_AlignmentOptions_C

Scale @ A3: 1:30,000
0 0.175 0.35 0.7 1.05 1.4 1.75 km

- Legend**
- Baseline Alignment
 - LT0245 Proposed Route
 - Deviation 2A



Reproduced by permission of Ordnance Survey on behalf of HMSO. Crown copyright and database right 2022 all rights reserved. Ordnance Survey Licence number 0100022432.

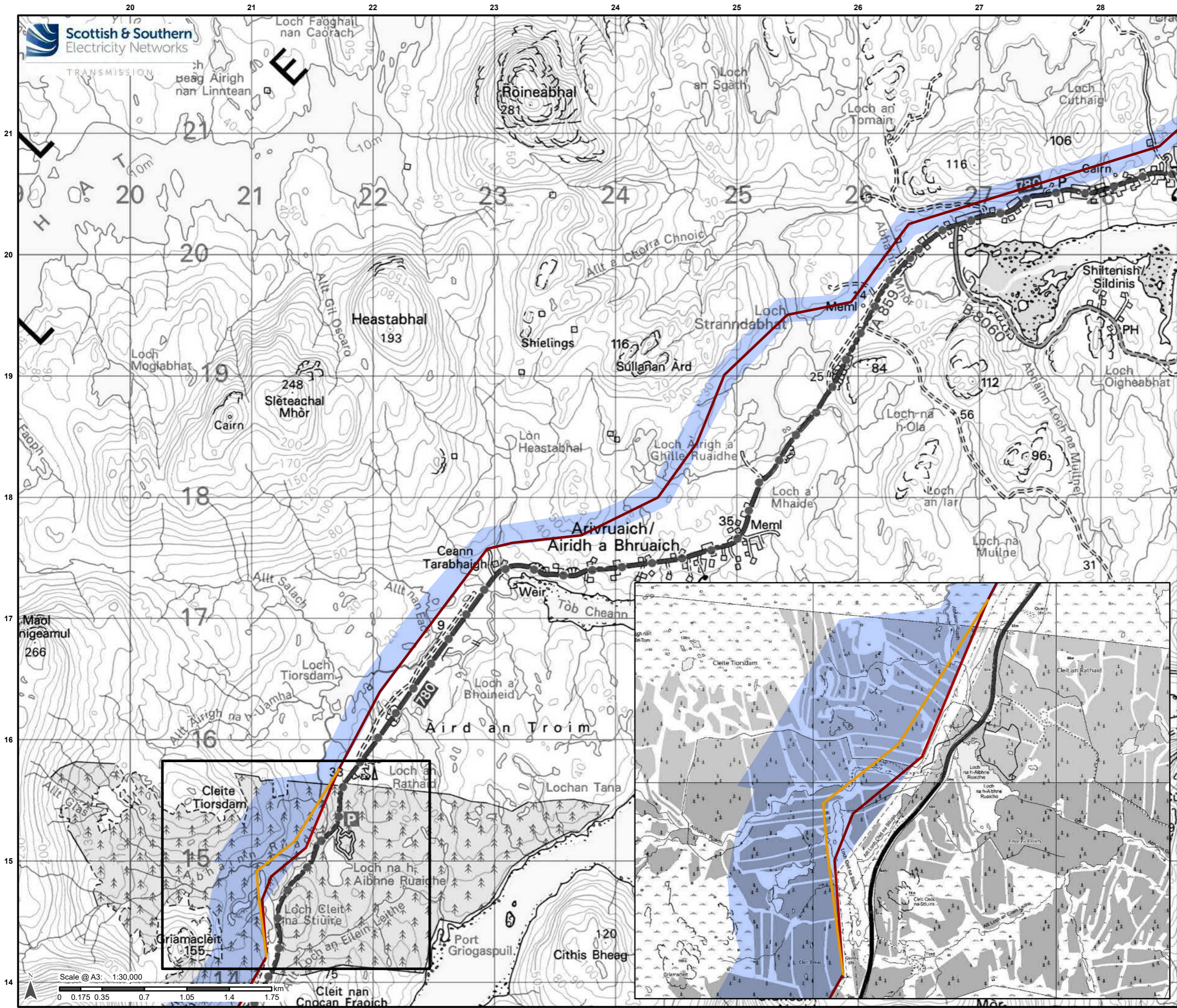
Project No: LT0245
Project: Harris to Stornoway 132 kV OHL Replacement

Title: Figure 3.3c: Alignment Options

Drawn by: AB Date: 23/08/2022

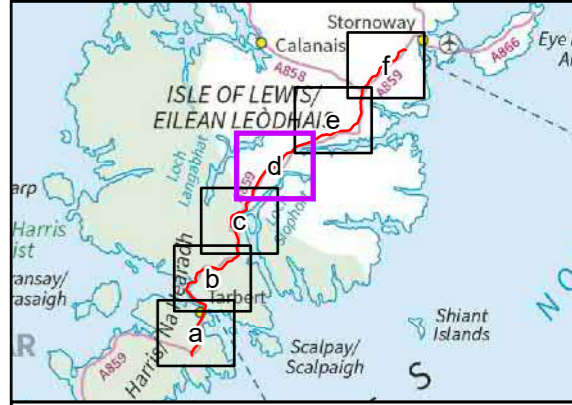
Drawing: R162_11469_001_Fig3-3_AlignmentOptions_C

Scale @ A3: 1:30,000
0 0.175 0.35 0.7 1.05 1.4 1.75 km



Legend

- Baseline Alignment
- LT0245 Proposed Route
- Deviation 2A




Reproduced by permission of Ordnance Survey on behalf of HMSO. Crown copyright and database right 2022 all rights reserved. Ordnance Survey Licence number 0100022432.

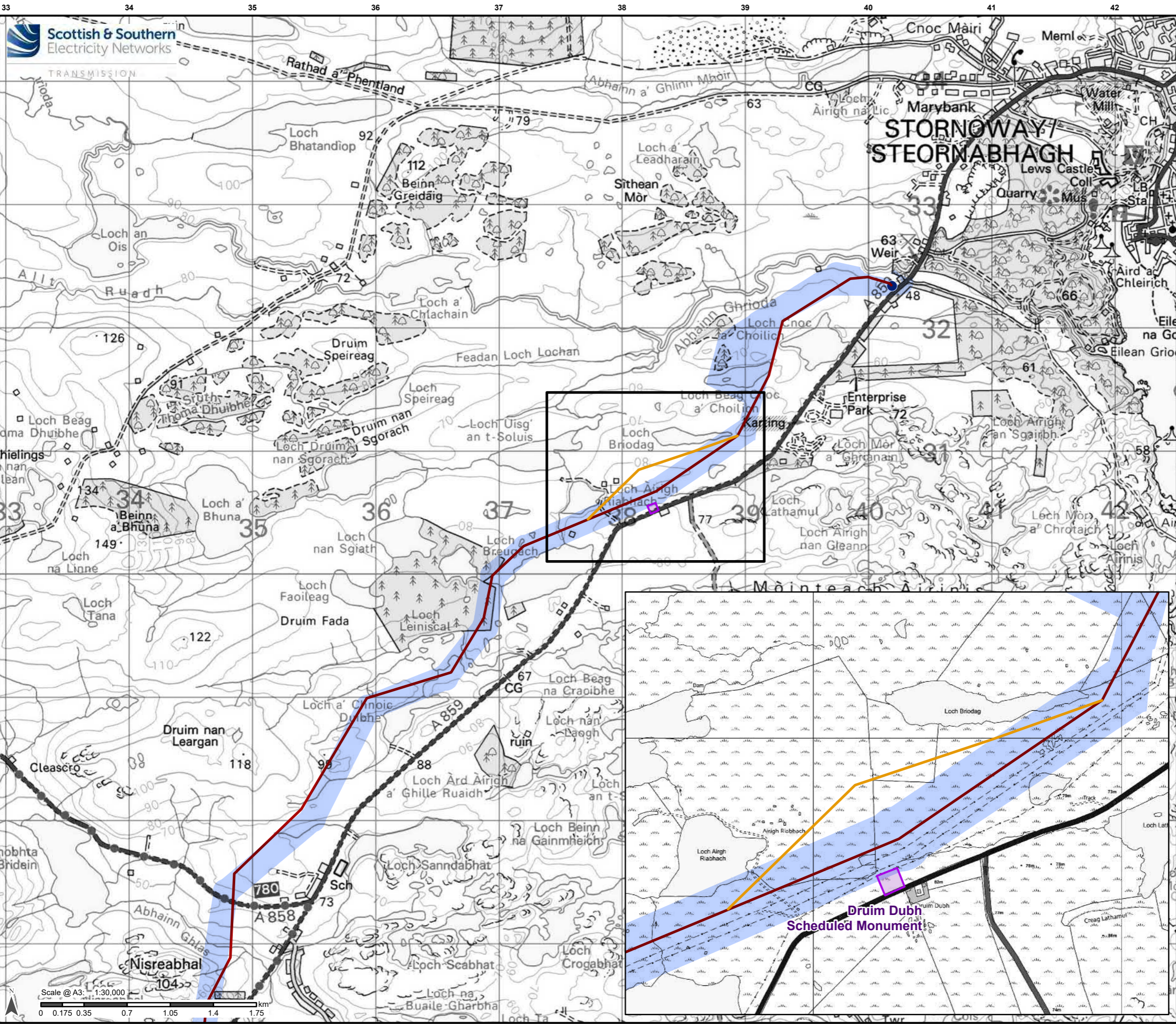
Project No: LT0245
Project: Harris to Stornoway 132 kV OHL Replacement

Title: Figure 3.3d: Alignment Options

Drawn by: AB Date: 23/08/2022

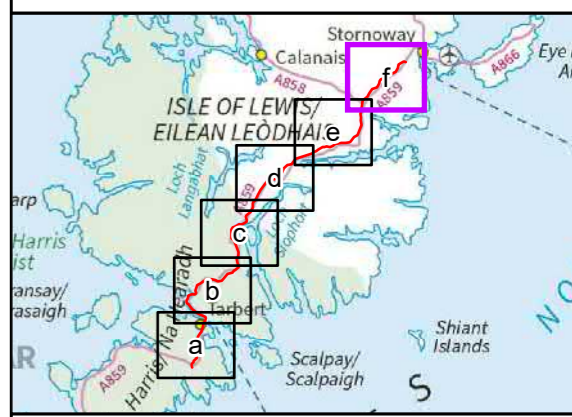
Drawing: R162_11469_001_Fig3-3_AlignmentOptions_C





Legend

- Baseline Alignment
- Stornoway Substation
- LT0245 Proposed Route
- Deviation 1A
- Scheduled Monument



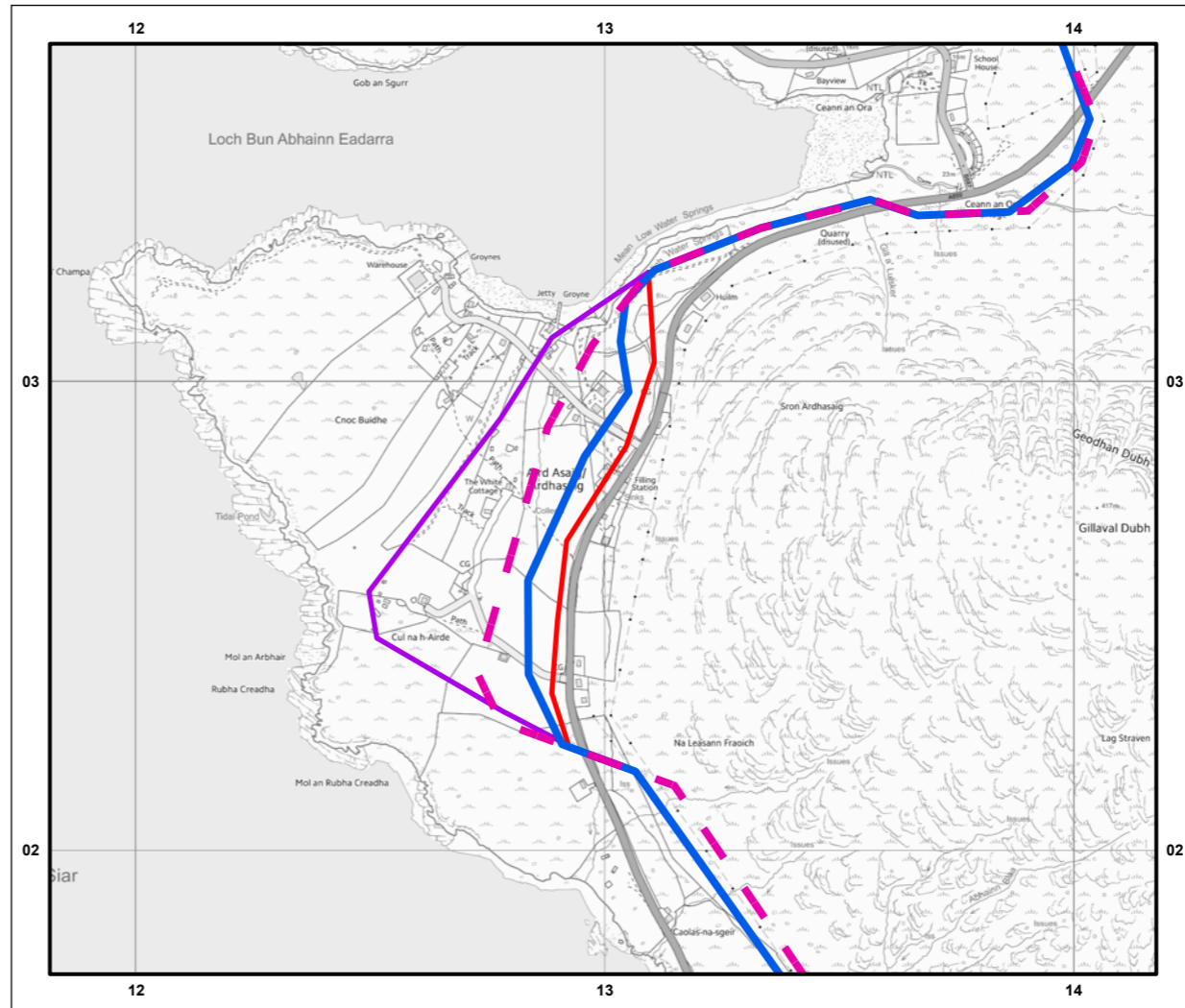
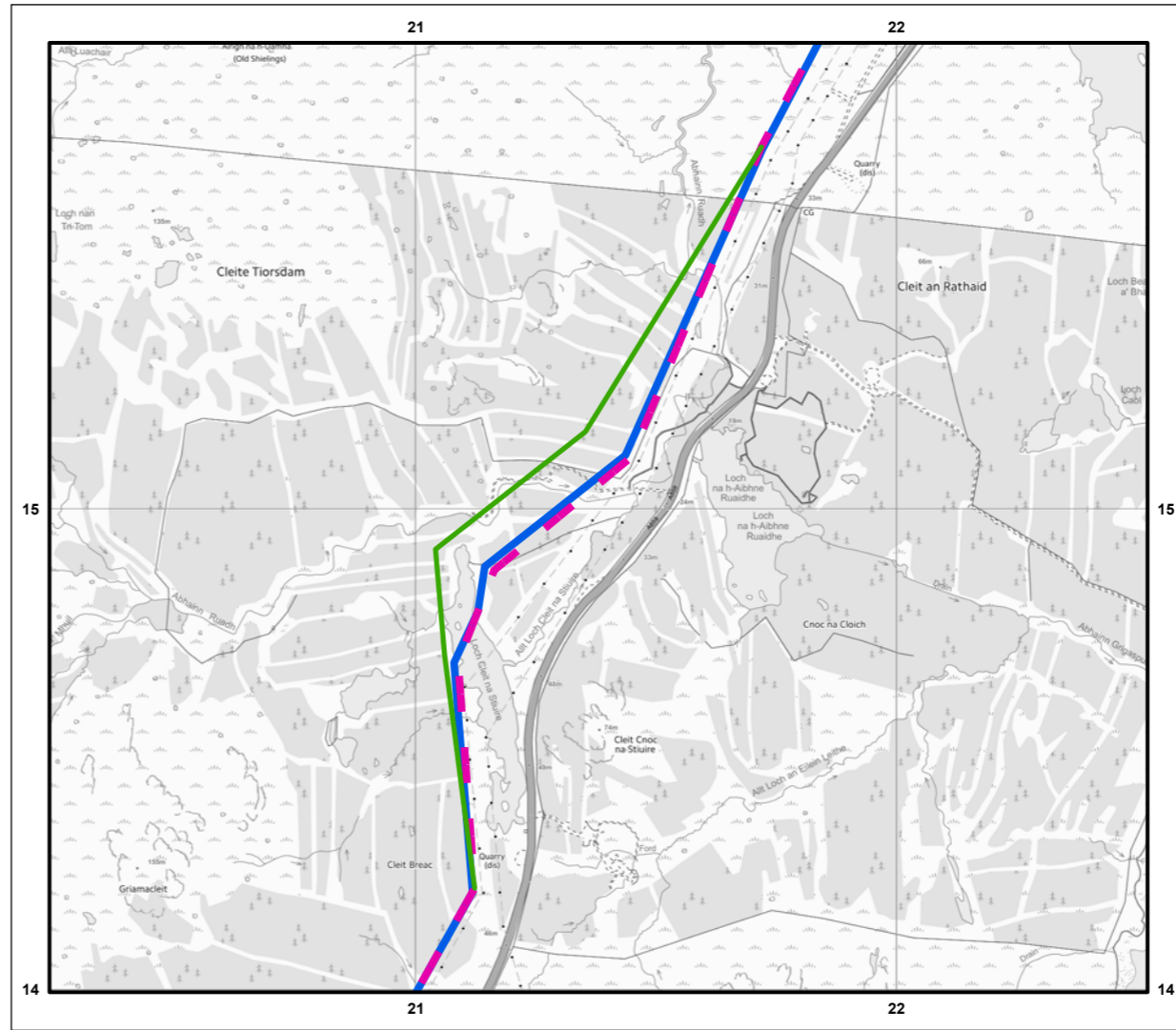
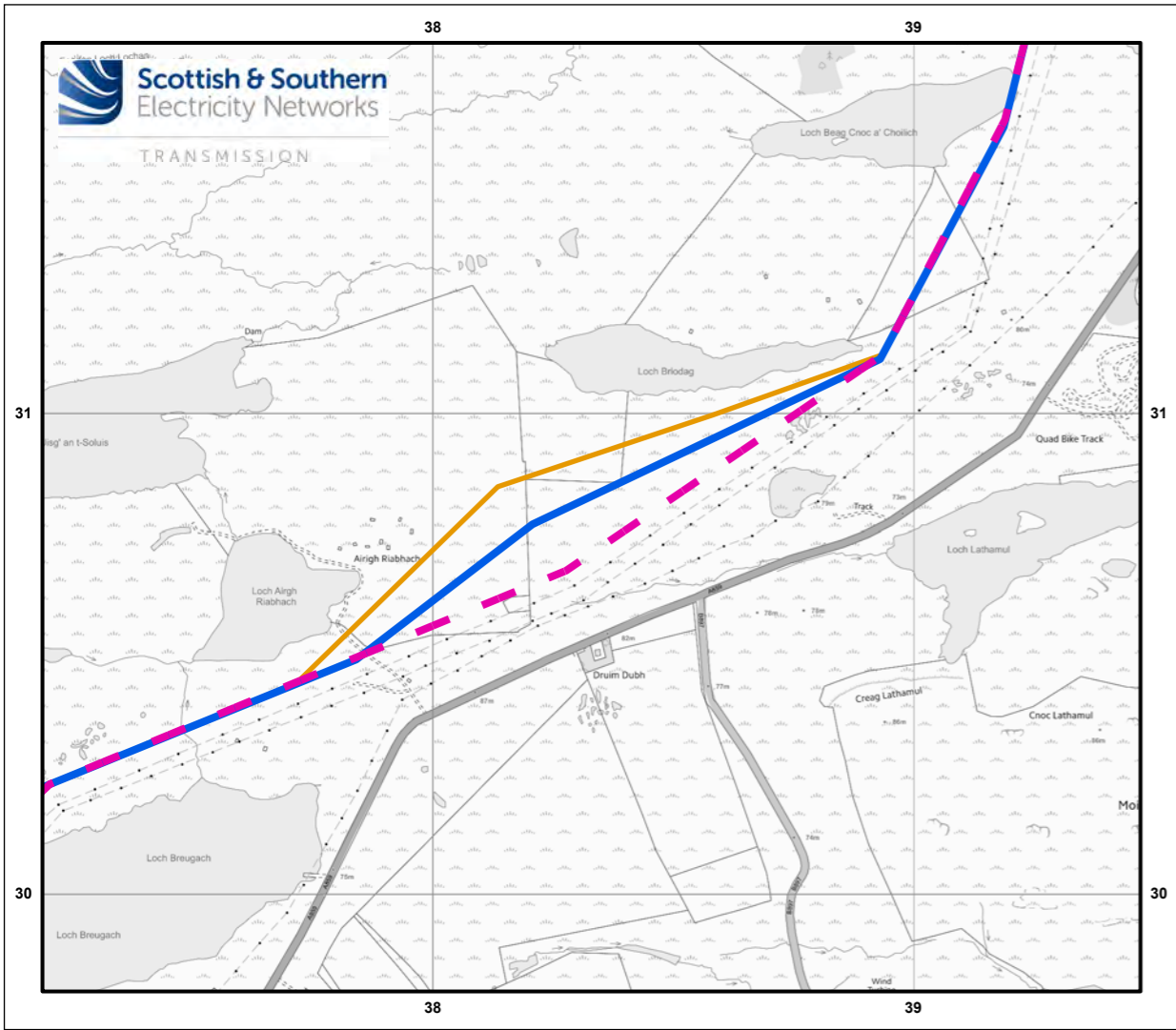
Reproduced by permission of Ordnance Survey on behalf of HMSO. Crown copyright and database right 2022 all rights reserved. Ordnance Survey Licence number 0100022432.

Project No: LT0245
Project: Harris to Stornoway 132 kV OHL Replacement

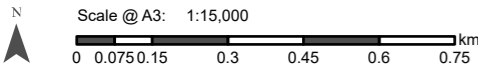
Title: Figure 3.3f: Alignment Options

Drawn by: AB Date: 23/08/2022

Drawing: R162_11469_001_Fig3-3_AlignmentOptions_C



- Legend**
- Baseline Alignment
 - Preferred Alignment
 - Deviation 1A
 - Deviation 2A
 - Deviation 3A
 - Deviation 3B



Reproduced by permission of Ordnance Survey on behalf of HMSO. Crown copyright and database right 2022 all rights reserved. Ordnance Survey Licence number 0100022432.

Project No: LT0245
Project: Harris to Stornoway 132 kV OHL Replacement

Title: Figure 3.4: Preferred Alignment

Drawn by: AB Date: 23/08/2022

Drawing: R162_11469_001_Fig3-4_PREFERREDALIGNMENT_A