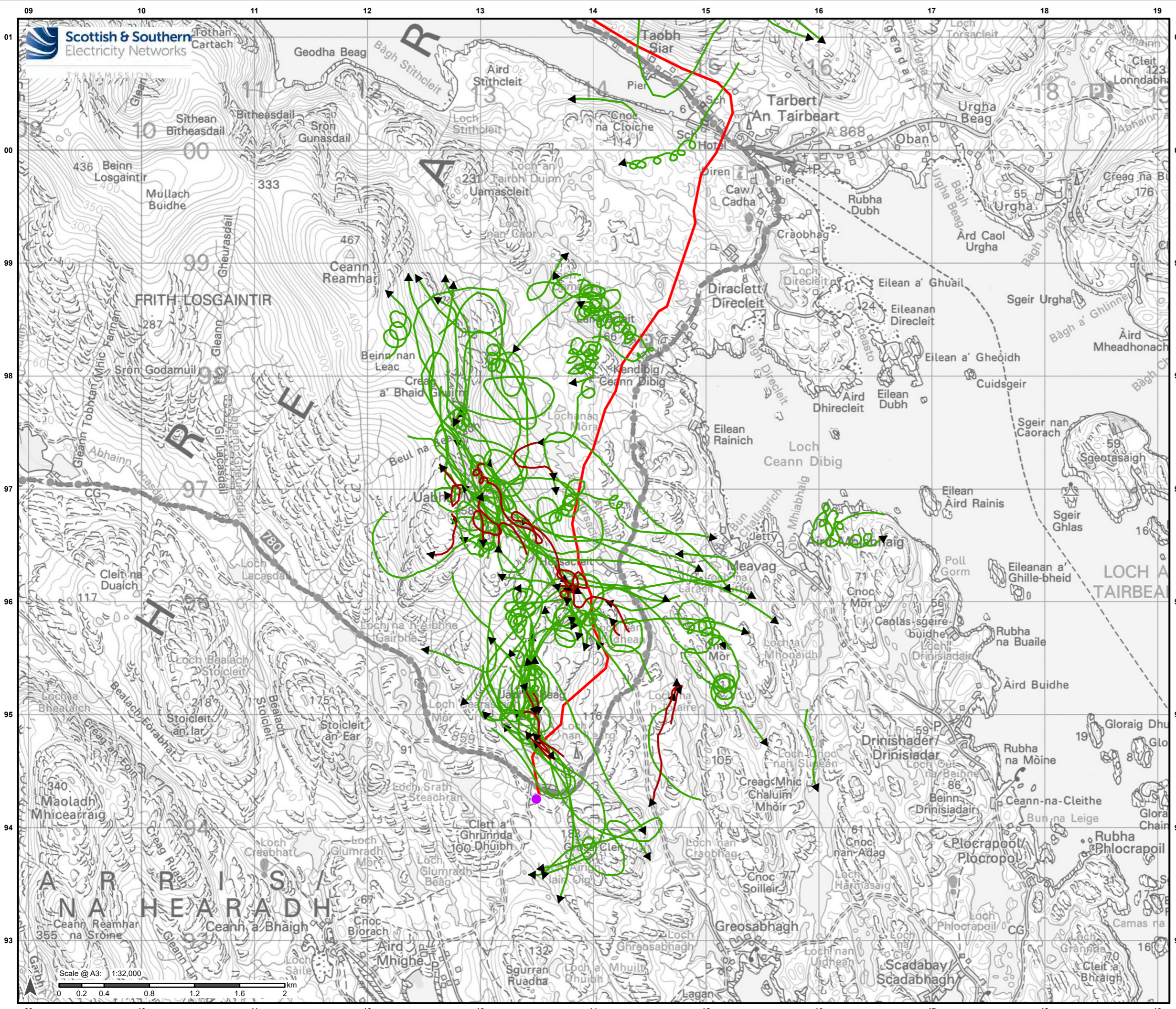


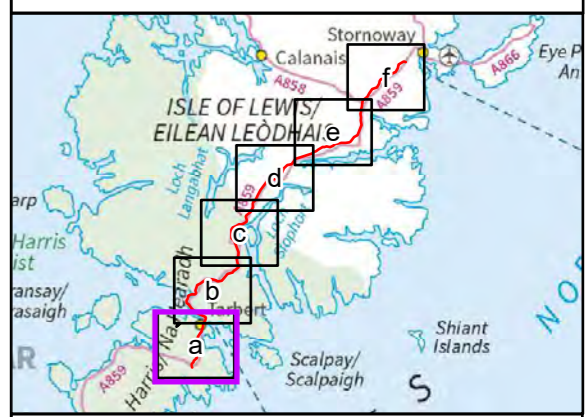
**Figure 9.3a-c: Vantage Point Survey Results - Golden Eagle**





**Legend**

- Proposed Alignment
- Harris 132kV Grid Supply Point
- Golden Eagle**
- At Collision Height
- Not at Collision Height



Reproduced by permission of Ordnance Survey on behalf of HMSO.  
Crown copyright and database right 2022 all rights reserved.  
Ordnance Survey Licence number 0100022432.

Project No: LT0245  
Project: Harris to Stornoway 132 kV OHL Replacement

Title: Figure 9.3a/a:  
Vantage Point Survey Results - Golden Eagle

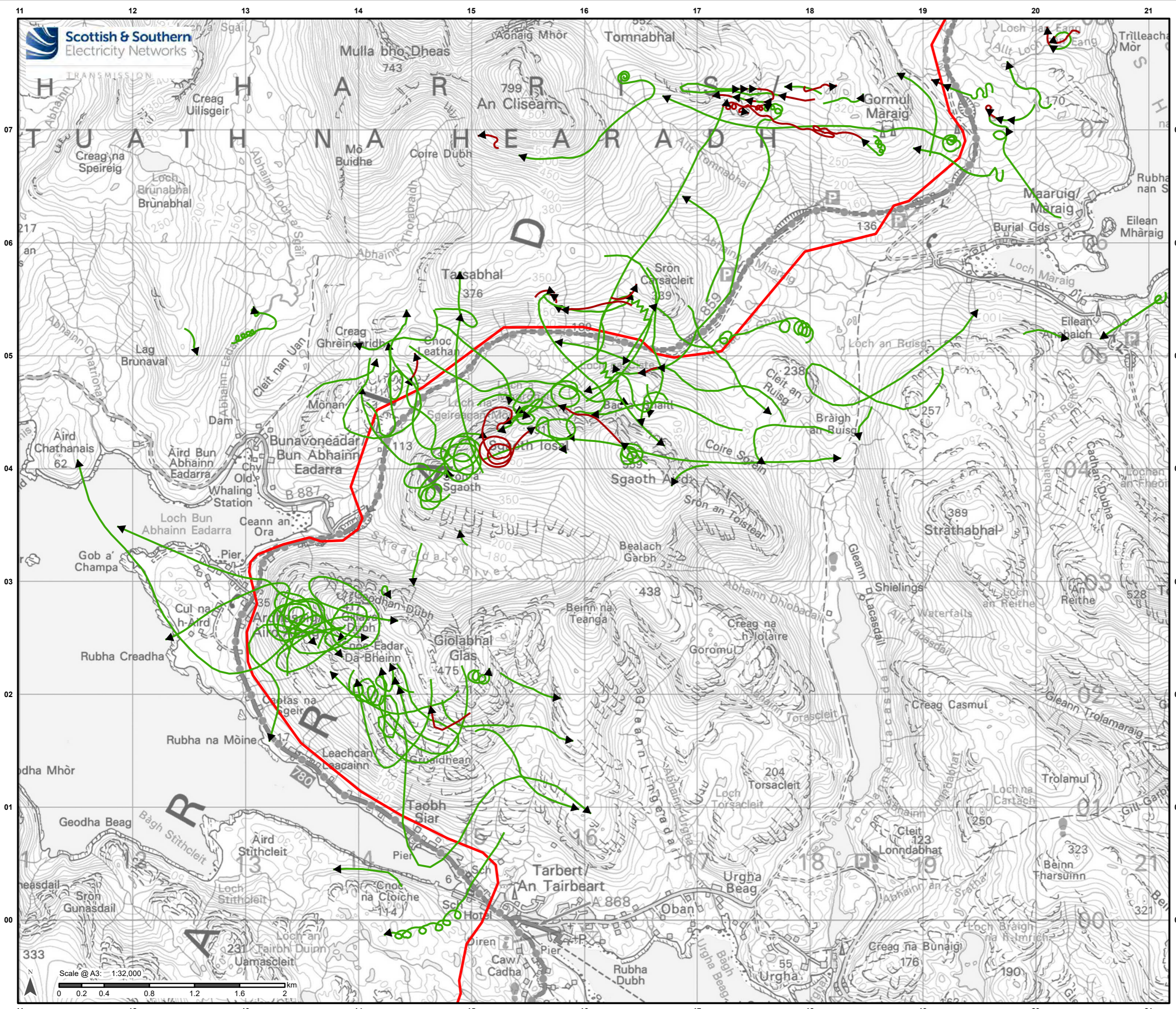
Drawn by: AB Date: 17/08/2022

Drawing: R162\_11469\_001\_Fig9-3a\_VantagePtSurveyResultsGoldenEagle\_A

Scale @ A3: 1:32,000

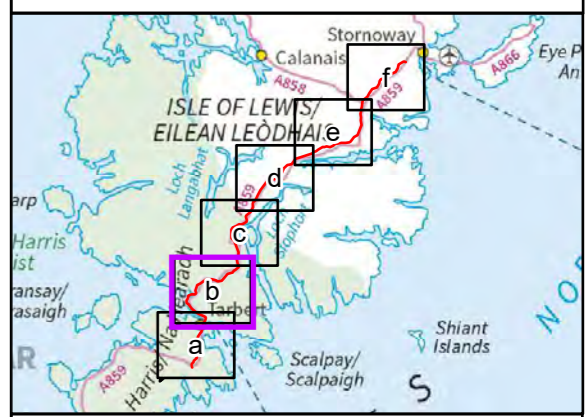






**Legend**

- Proposed Alignment
- Golden Eagle**
  - At Collision Height
  - Not at Collision Height



Reproduced by permission of Ordnance Survey on behalf of HMSO. Crown copyright and database right 2022 all rights reserved. Ordnance Survey Licence number 0100022432.

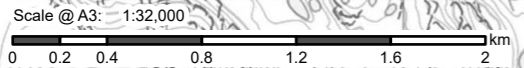
Project No: LT0245

Project: Harris to Stornoway 132 kV OHL Replacement

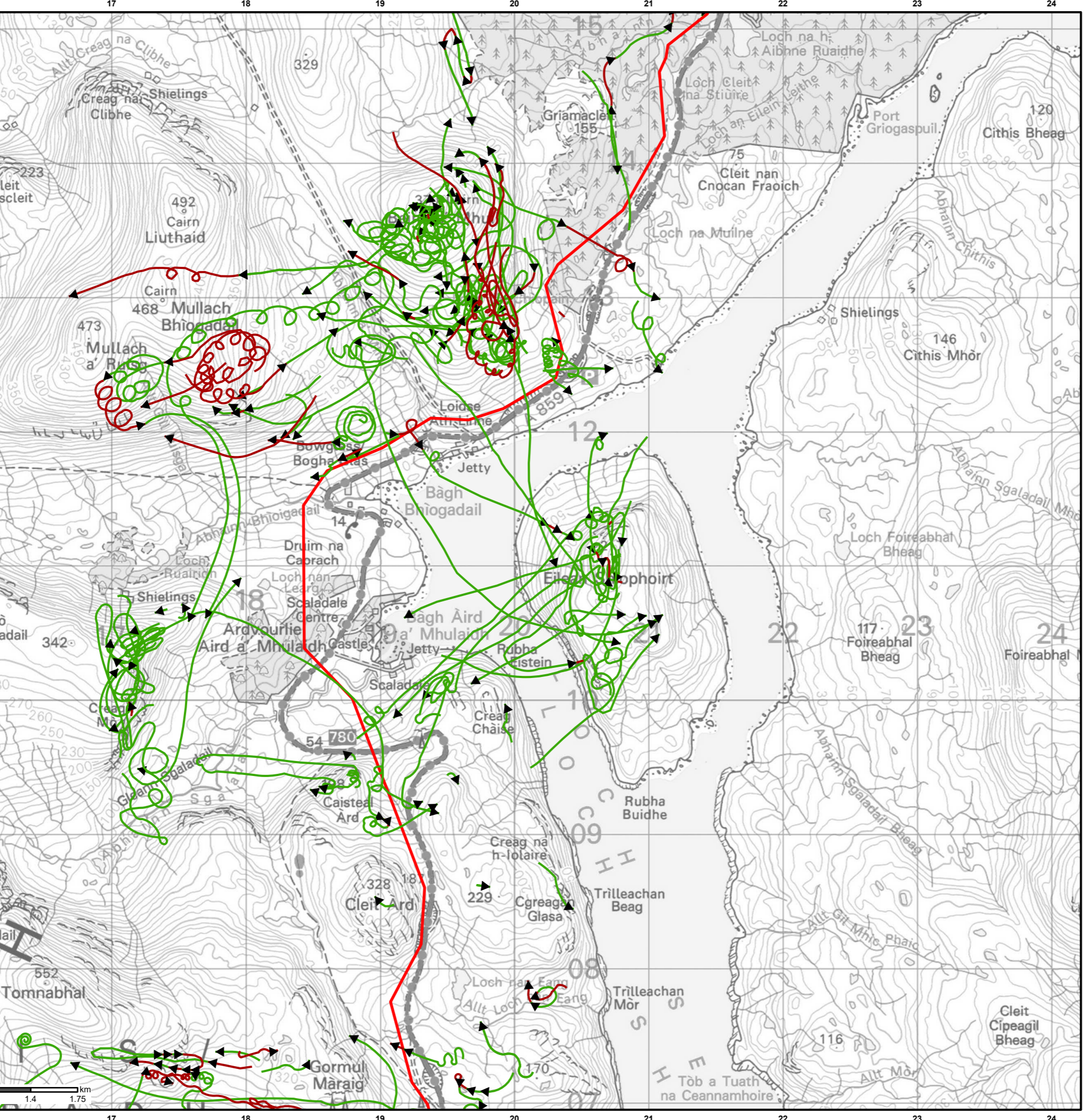
Title: Figure 9.3a/b: Vantage Point Survey Results - Golden Eagle

Drawn by: AB Date: 17/08/2022

Drawing: R162\_11469\_001\_Fig9-3a\_VantagePtSurveyResultsGoldenEagle\_A







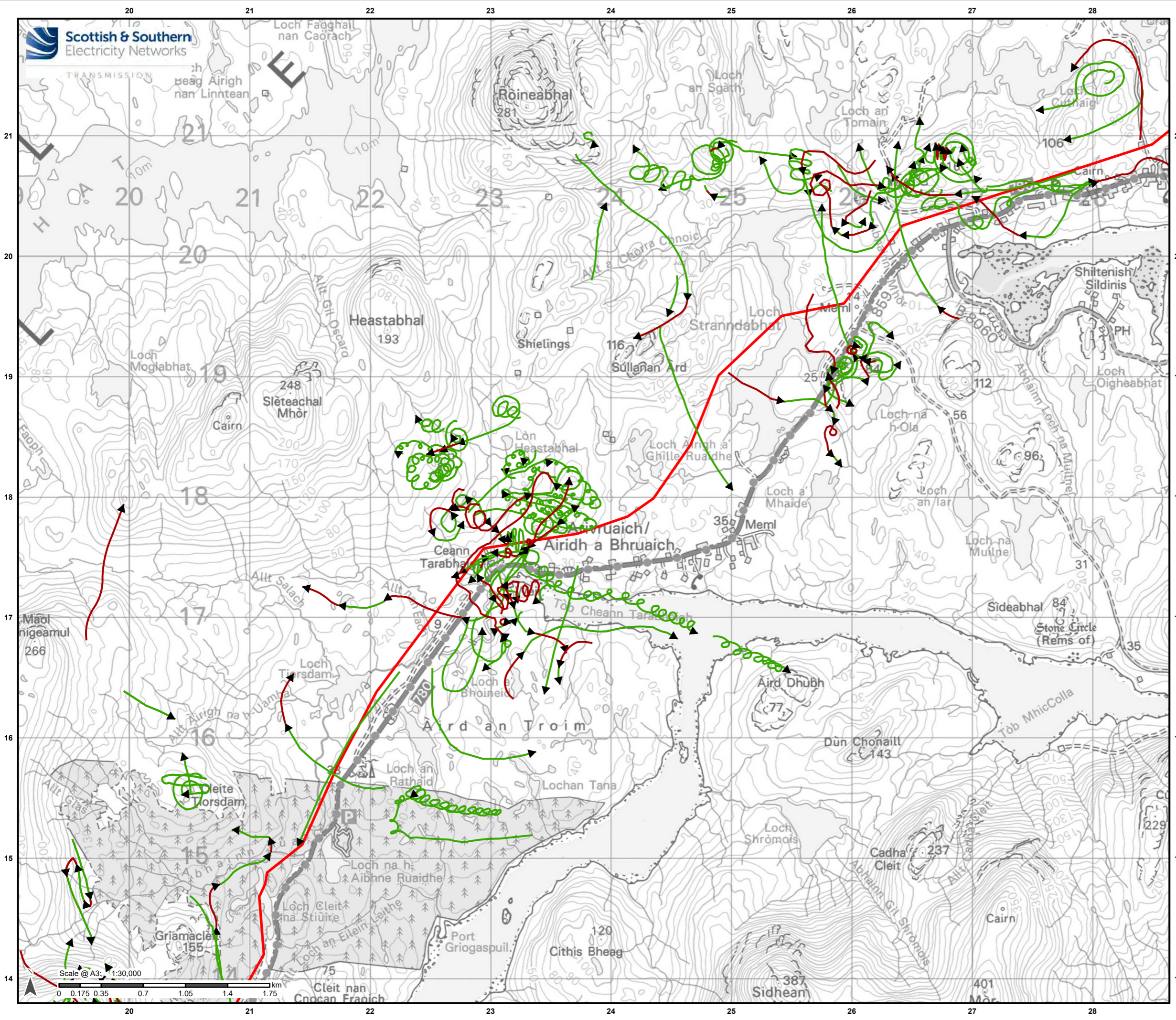
**Legend**

- Proposed Alignment
- Golden Eagle
  - At Collision Height
  - Not at Collision Height

Reproduced by permission of Ordnance Survey on behalf of HMSO. Crown copyright and database right 2022 all rights reserved. Ordnance Survey Licence number 0100022432.

Project No: LT0245  
Project: Harris to Stornoway 132 kV OHL Replacement  
Title: Figure 9.3a/c: Vantage Point Survey Results - Golden Eagle  
Drawn by: AB Date: 17/08/2022  
Drawing: R162\_11469\_001\_Fig9-3a\_VantagePtSurveyResultsGoldenEagle\_A





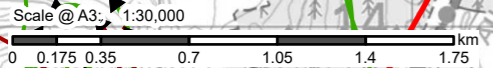
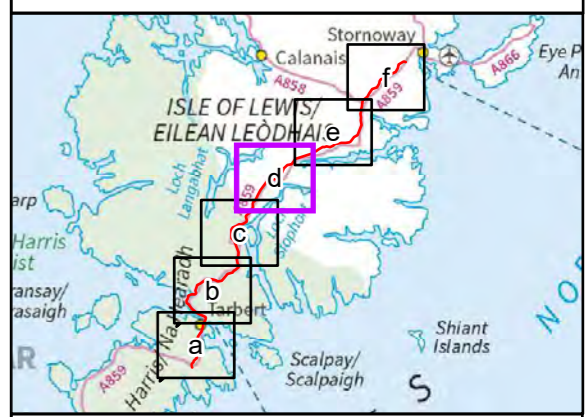
**Legend**

- Proposed Alignment
- Golden Eagle**
  - At Collision Height
  - Not at Collision Height

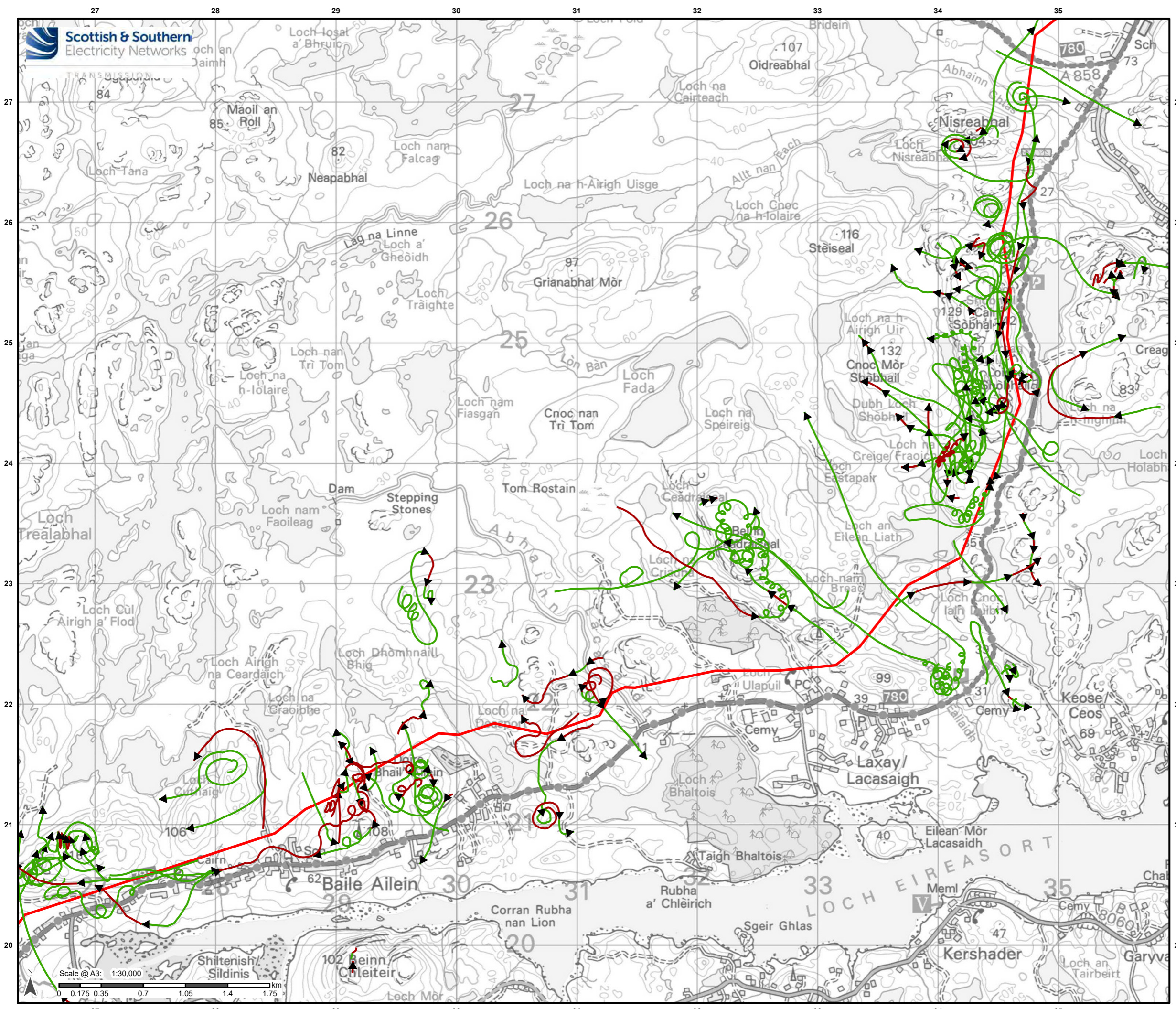
Reproduced by permission of Ordnance Survey on behalf of HMSO. Crown copyright and database right 2022 all rights reserved. Ordnance Survey Licence number 0100022432.

Project No: LT0245  
Project: Harris to Stornoway 132 kV OHL Replacement  
Title: Figure 9.3a/d: Vantage Point Survey Results - Golden Eagle

Drawn by: AB Date: 17/08/2022  
Drawing: R162\_11469\_001\_Fig9-3a\_VantagePtSurveyResultsGoldenEagle\_A

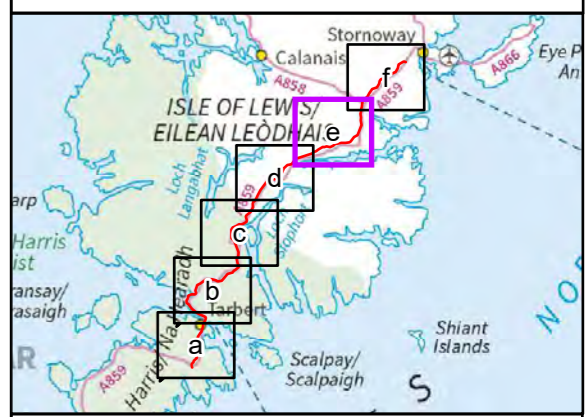






**Legend**

- Proposed Alignment
- Golden Eagle**
- At Collision Height
- Not at Collision Height



Reproduced by permission of Ordnance Survey on behalf of HMSO.  
Crown copyright and database right 2022 all rights reserved.  
Ordnance Survey Licence number 0100022432.

Project No: LT0245  
Project: Harris to Stornoway 132 kV OHL Replacement

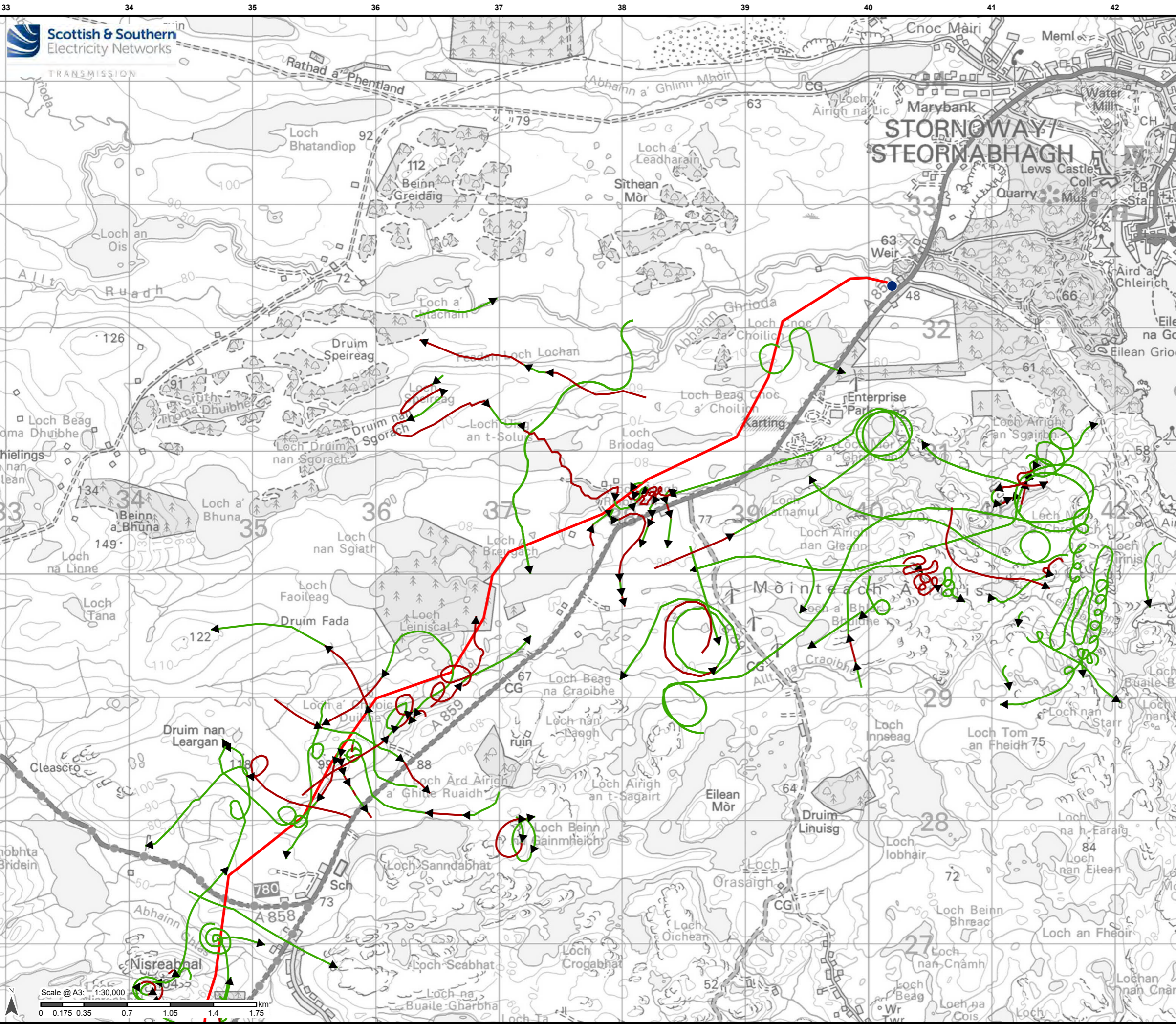
Title: Figure 9.3a/e:  
Vantage Point Survey Results - Golden Eagle

Drawn by: AB Date: 17/08/2022

Drawing: R162\_11469\_001\_Fig9-3a\_VantagePtSurveyResultsGoldenEagle\_A

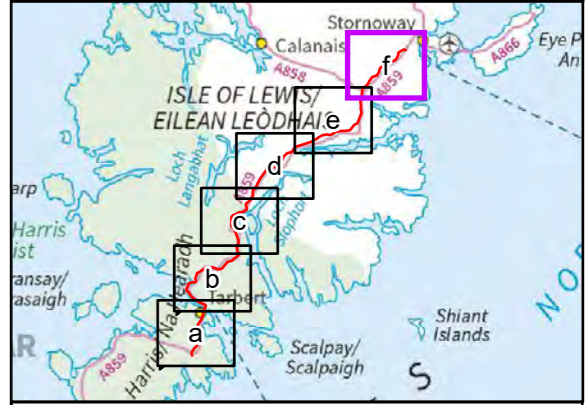






**Legend**

- Proposed Alignment
- Stornoway Substation
- Golden Eagle**
- At Collision Height
- Not at Collision Height



Reproduced by permission of Ordnance Survey on behalf of HMSO.  
Crown copyright and database right 2022 all rights reserved.  
Ordnance Survey Licence number 0100022432.

Project No: LT0245  
Project: Harris to Stornoway 132 kV OHL Replacement

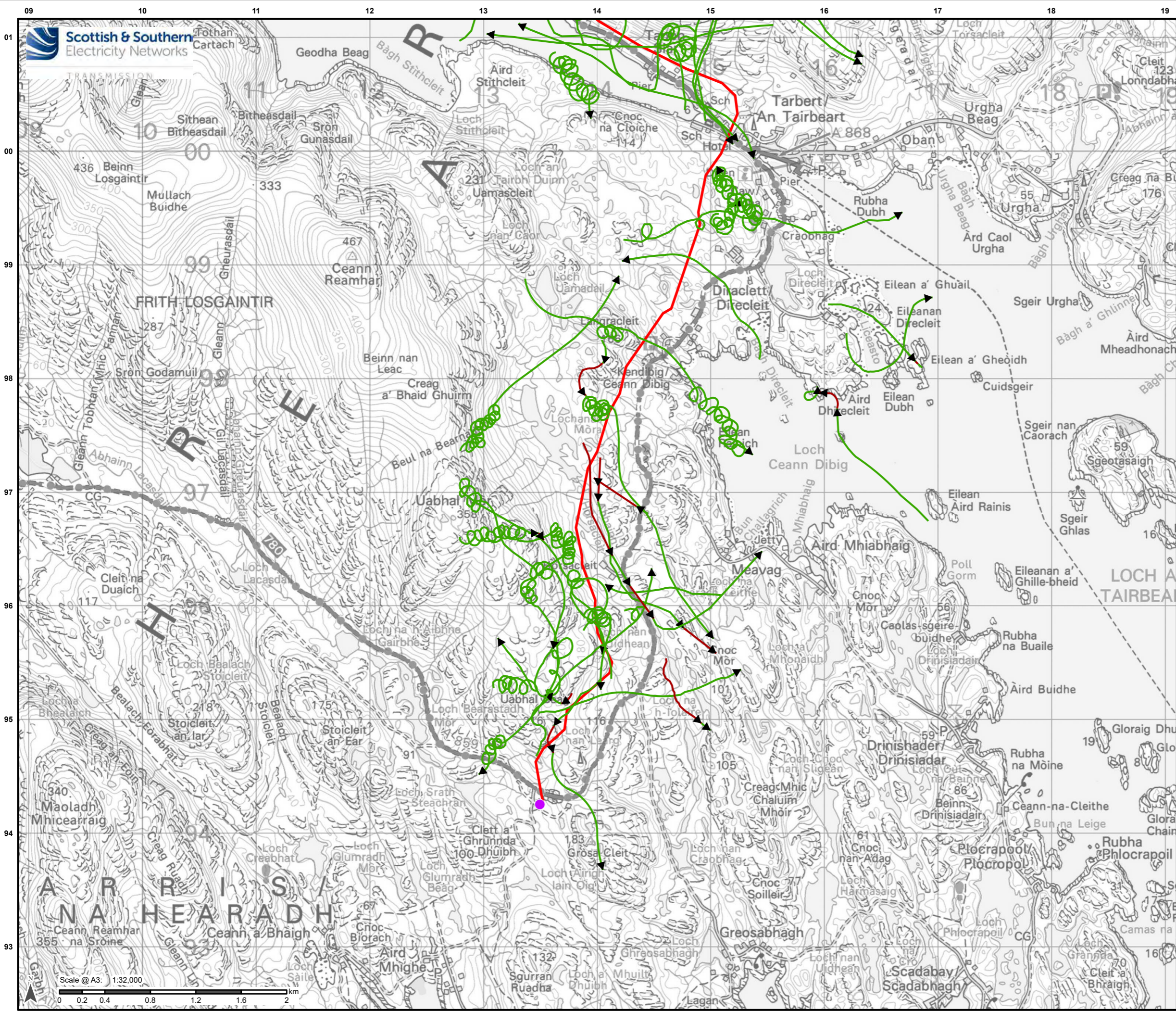
Title: Figure 9.3a/f:  
Vantage Point Survey Results - Golden Eagle

Drawn by: AB Date: 17/08/2022

Drawing: R162\_11469\_001\_Fig9-3a\_VantagePtSurveyResultsGoldenEagle\_A

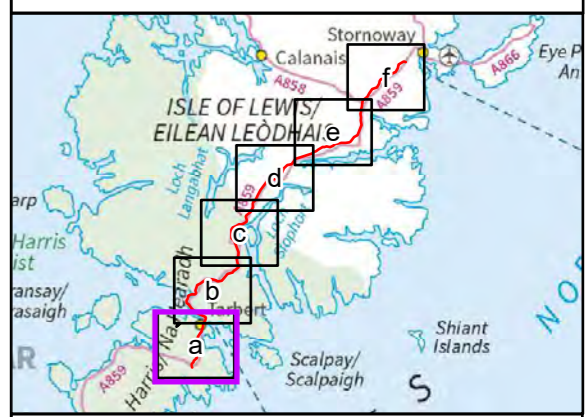






**Legend**

- Proposed Alignment
- Harris 132kV Grid Supply Point
- White-tailed Eagle**
- ➔ At Collision Height
- ➔ Not at Collision Height



Reproduced by permission of Ordnance Survey on behalf of HMSO. Crown copyright and database right 2022 all rights reserved. Ordnance Survey Licence number 0100022432.

Project No: LT0245  
Project: Harris to Stornoway 132 kV OHL Replacement

Title: Figure 9.3b/a: Vantage Point Survey Results - White-tailed Eagle

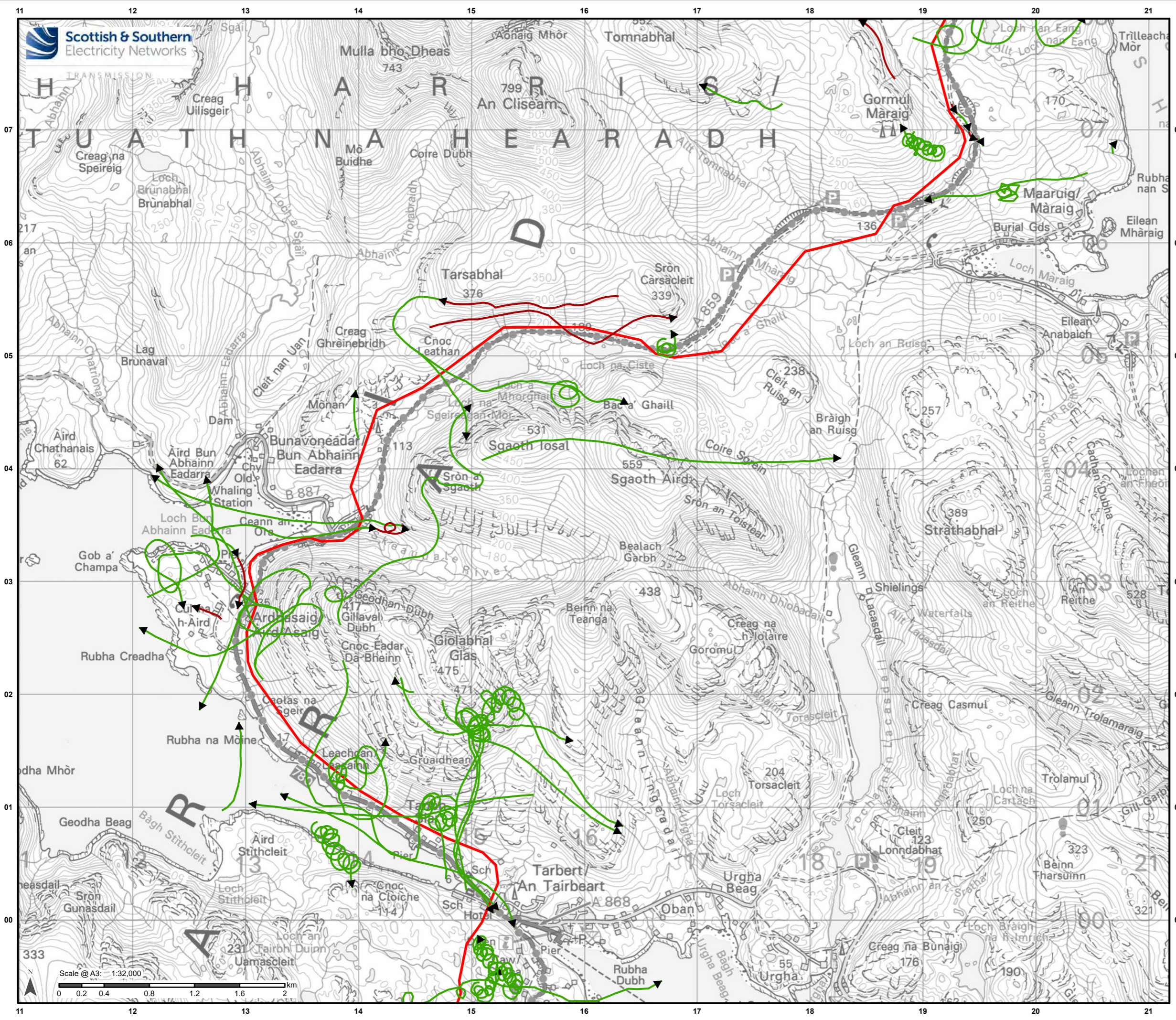
Drawn by: AB Date: 17/08/2022

Drawing: R162\_11469\_001\_Fig9-3b\_VantagePtSurveyResultsWTEagle\_A

Scale @ A3: 1:32,000

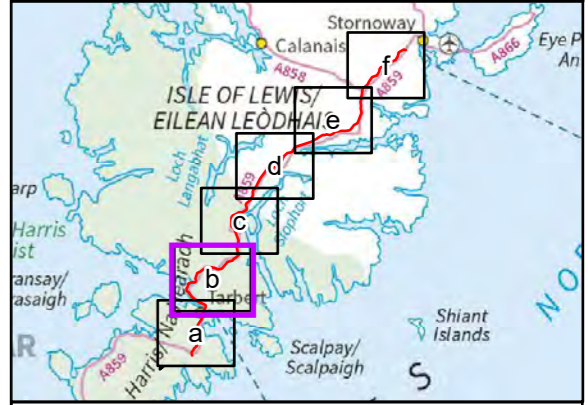






**Legend**

- Proposed Alignment
- White-tailed Eagle**
  - At Collision Height
  - Not at Collision Height



Reproduced by permission of Ordnance Survey on behalf of HMSO. Crown copyright and database right 2022 all rights reserved. Ordnance Survey Licence number 0100022432.

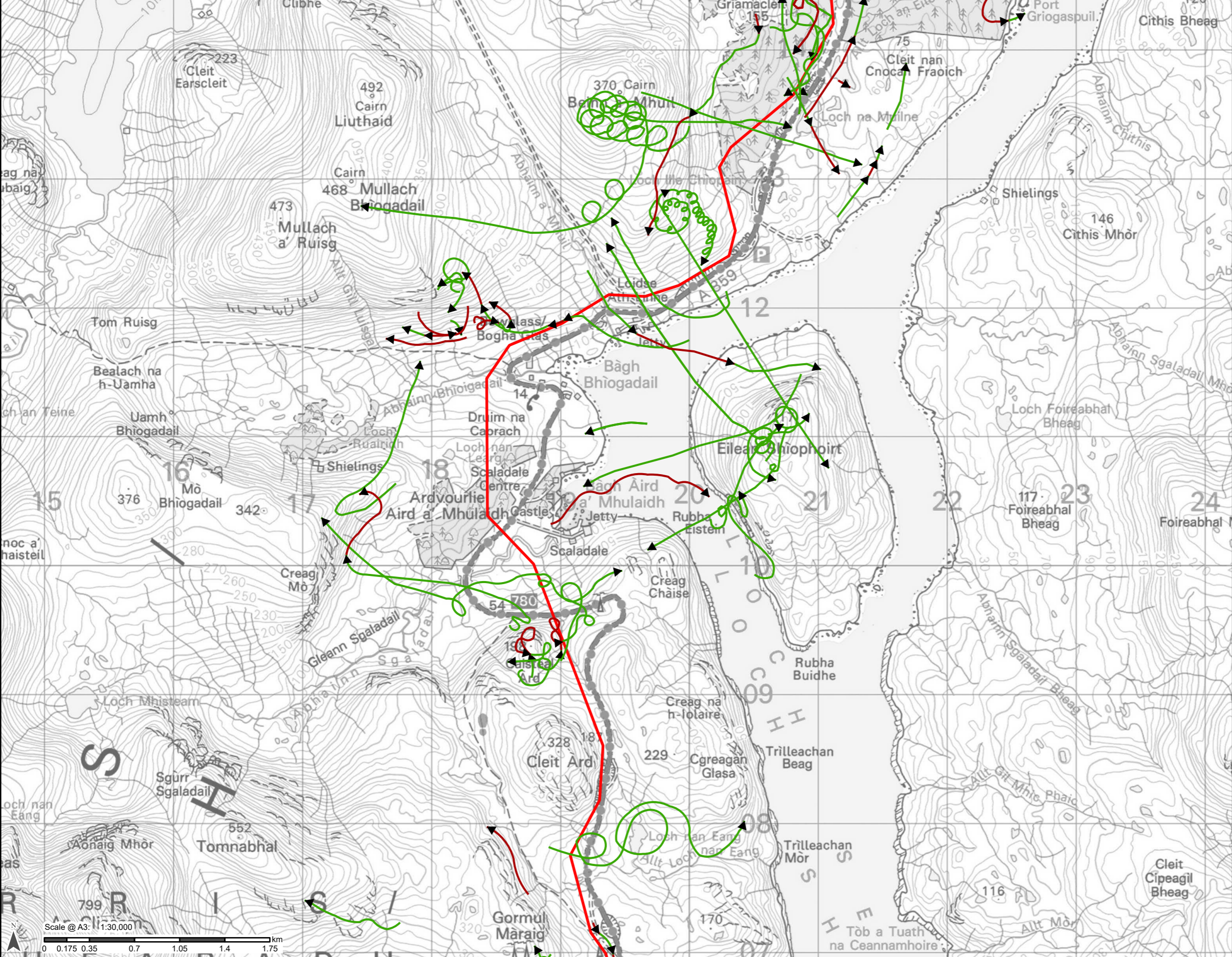
Project No: LT0245  
Project: Harris to Stornoway 132 kV OHL Replacement

Title: Figure 9.3b/b: Vantage Point Survey Results - White-tailed Eagle

Drawn by: AB Date: 17/08/2022

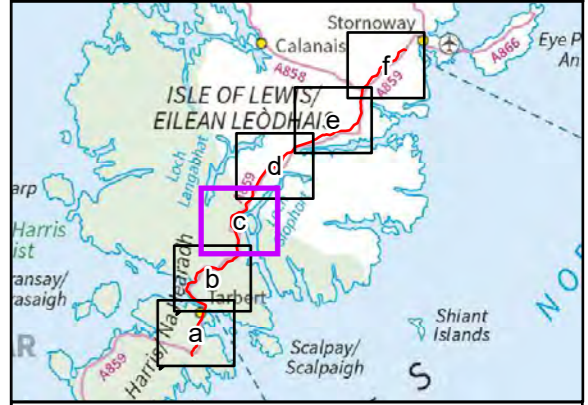
Drawing: R162\_11469\_001\_Fig9-3b\_VantagePtSurveyResultsWTEagle\_A





**Legend**

- Proposed Alignment
- White-tailed Eagle**
- At Collision Height
- Not at Collision Height



Reproduced by permission of Ordnance Survey on behalf of HMSO.  
Crown copyright and database right 2022 all rights reserved.  
Ordnance Survey Licence number 0100022432.

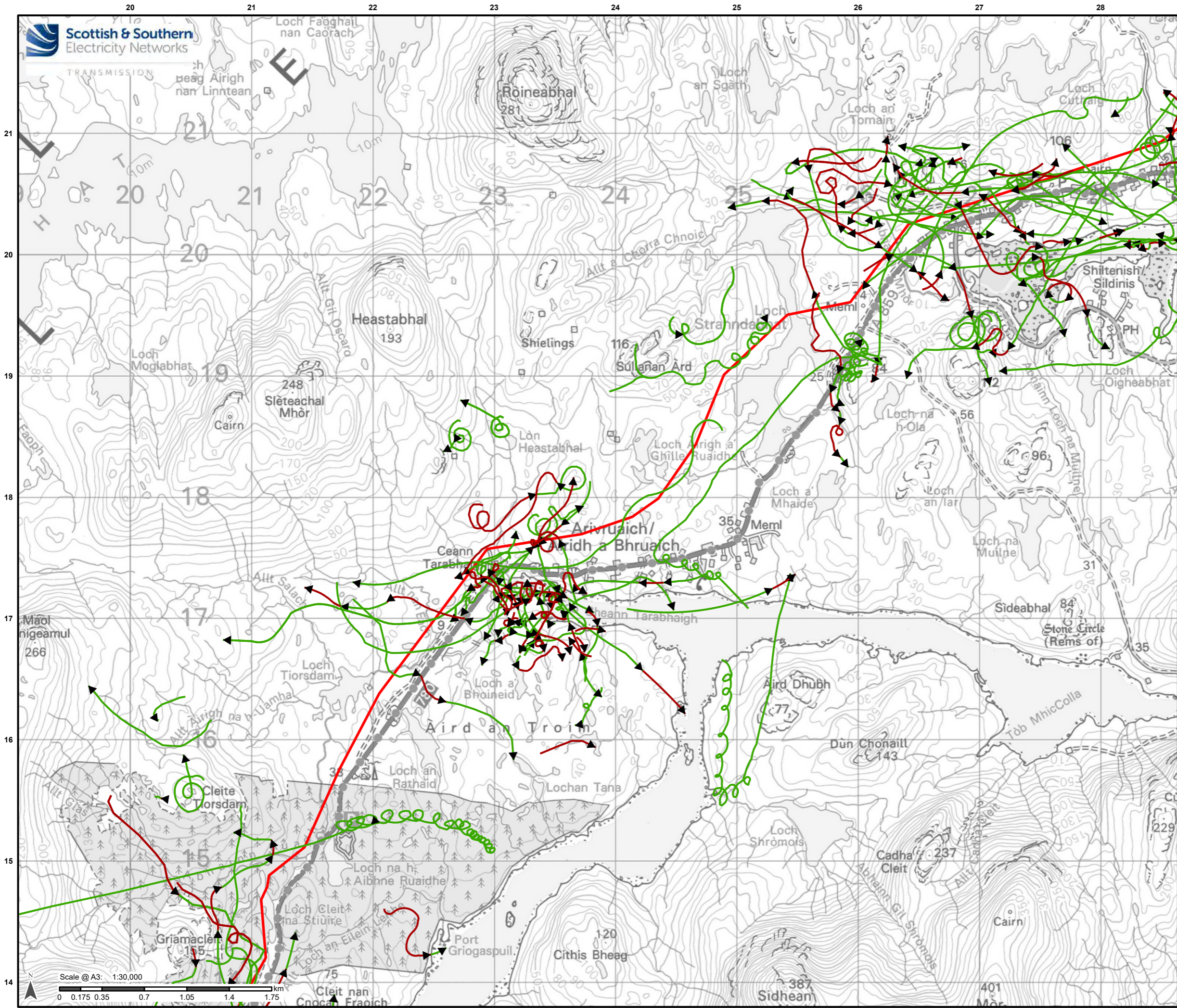
Project No: LT0245  
Project: Harris to Stornoway 132 kV OHL Replacement

Title:  
Figure 9.3b/c:  
Vantage Point Survey Results - White-tailed  
Eagle

Drawn by: AB Date: 17/08/2022

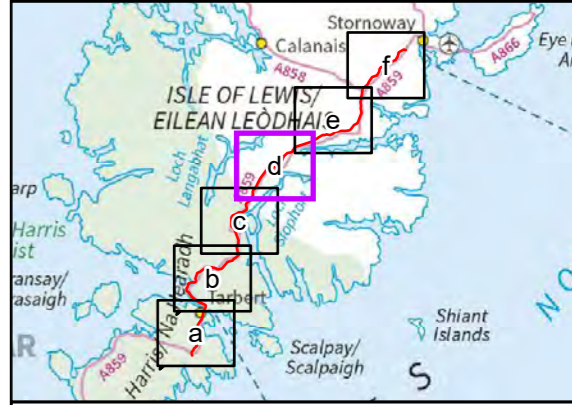
Drawing: R162\_11469\_001\_Fig9-3b\_VantagePtSurveyResultsWTEagle\_A





**Legend**

- Proposed Alignment
- White-tailed Eagle**
- At Collision Height
- Not at Collision Height



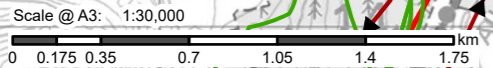
Reproduced by permission of Ordnance Survey on behalf of HMSO. Crown copyright and database right 2022 all rights reserved. Ordnance Survey Licence number 0100022432.

Project No: LT0245  
Project: Harris to Stornoway 132 kV OHL Replacement

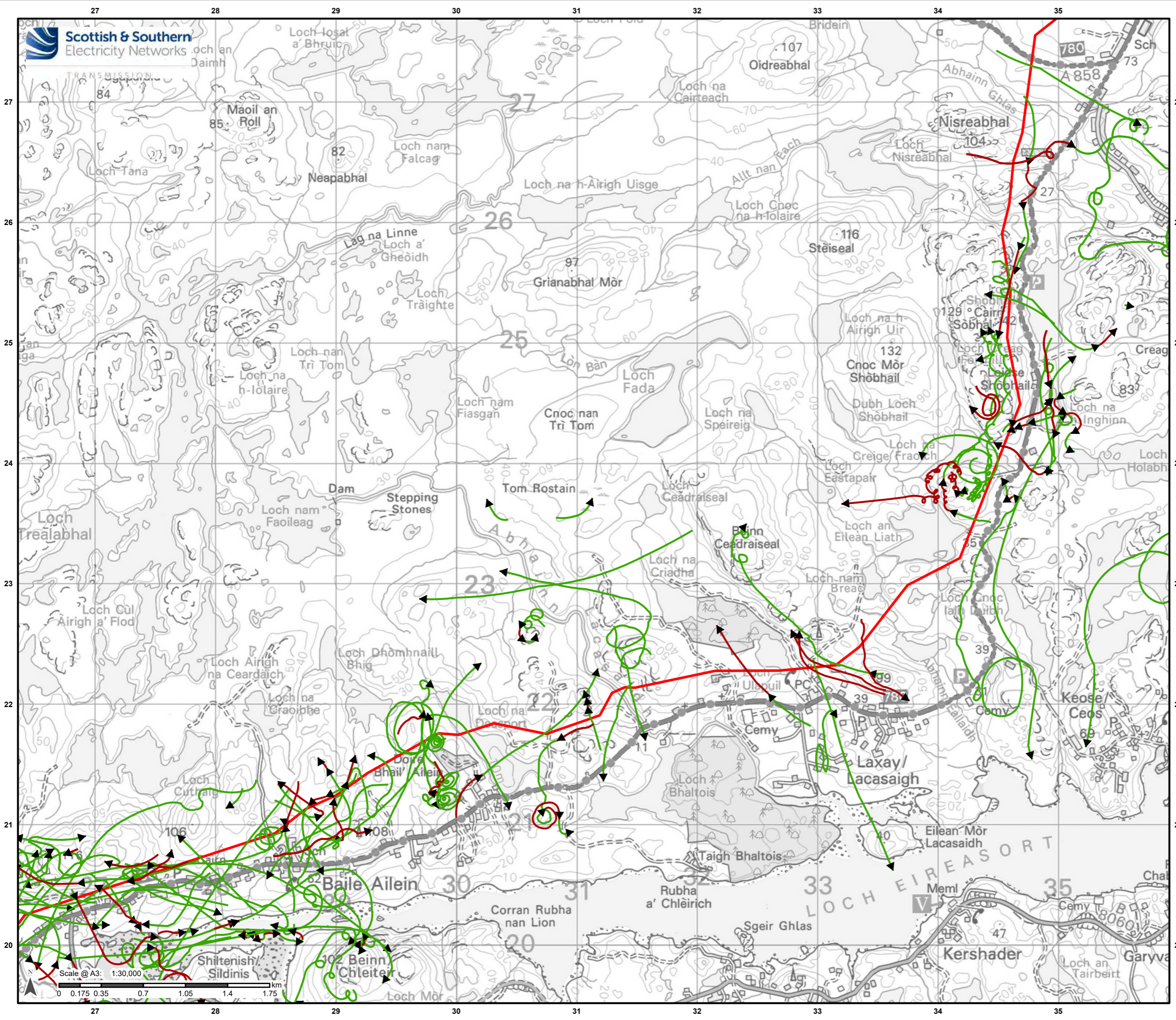
Title: Figure 9.3b/d:  
Vantage Point Survey Results - White-tailed Eagle

Drawn by: AB Date: 17/08/2022

Drawing: R162\_11469\_001\_Fig9-3b\_VantagePtSurveyResultsWTEagle\_A

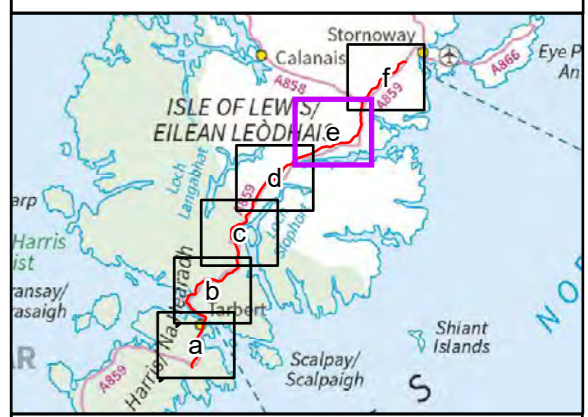






**Legend**

- Proposed Alignment
- White-tailed Eagle**
- At Collision Height
- Not at Collision Height



Reproduced by permission of Ordnance Survey on behalf of HMSO.  
Crown copyright and database right 2022 all rights reserved.  
Ordnance Survey Licence number 0100022432.

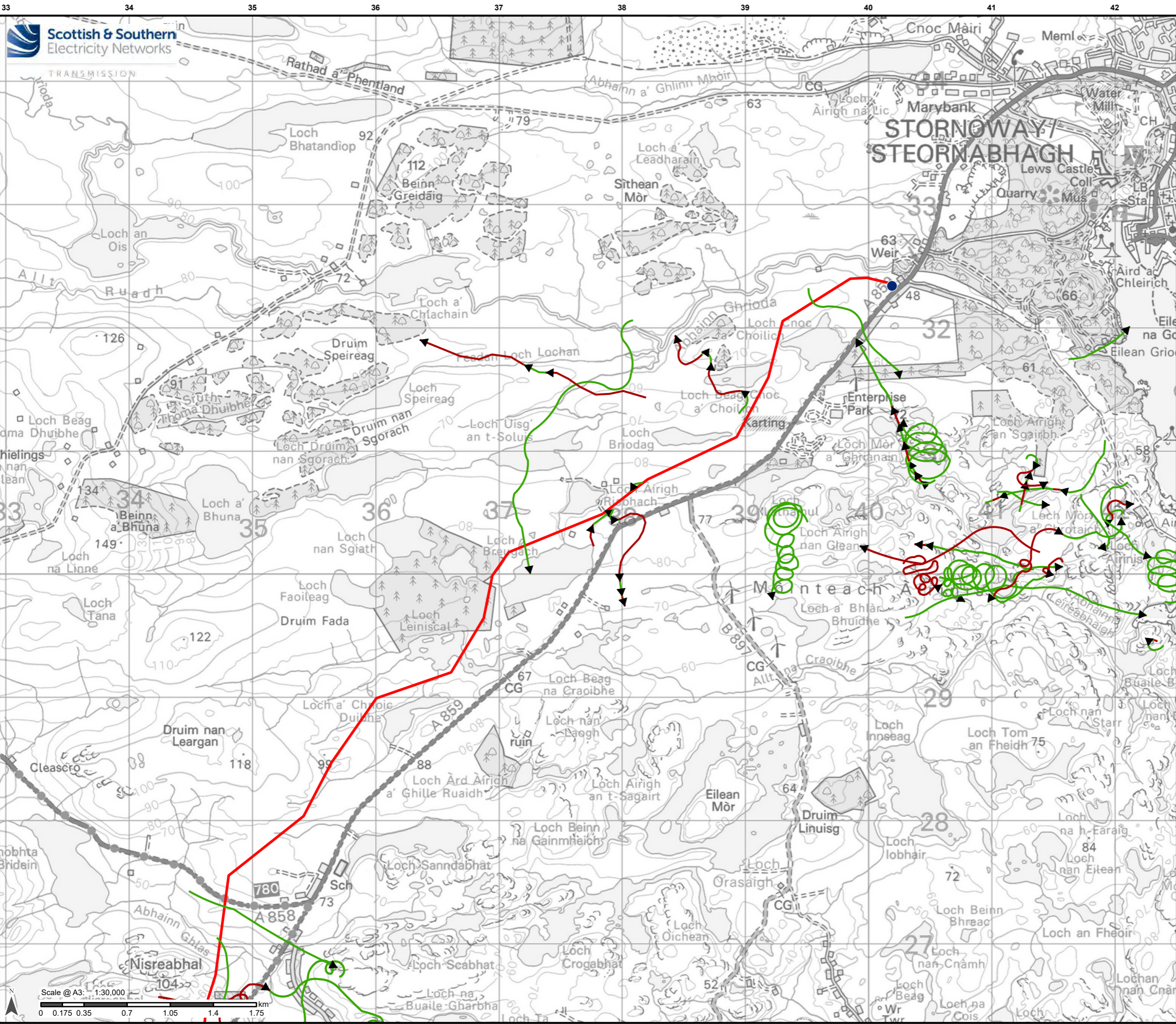
Project No: LT0245  
Project: Harris to Stornoway 132 kV OHL Replacement

Title: Figure 9.3b/e:  
Vantage Point Survey Results - White-tailed Eagle

Drawn by: AB Date: 17/08/2022

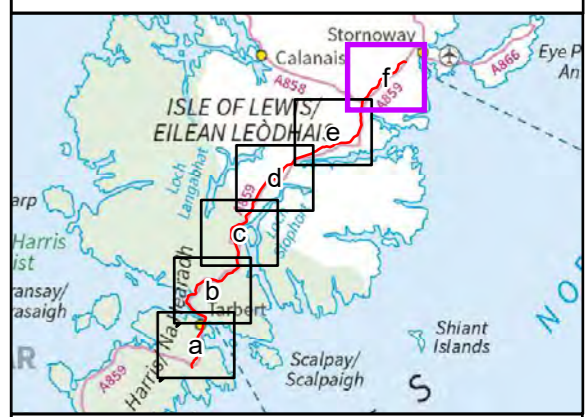
Drawing: R162\_11469\_001\_Fig9-3b\_VantagePtSurveyResultsWTEagle\_A





**Legend**

- Proposed Alignment
- Stornoway Substation
- White-tailed Eagle**
- ➔ At Collision Height
- ➔ Not at Collision Height



Reproduced by permission of Ordnance Survey on behalf of HMSO.  
Crown copyright and database right 2022 all rights reserved.  
Ordnance Survey Licence number 0100022432.

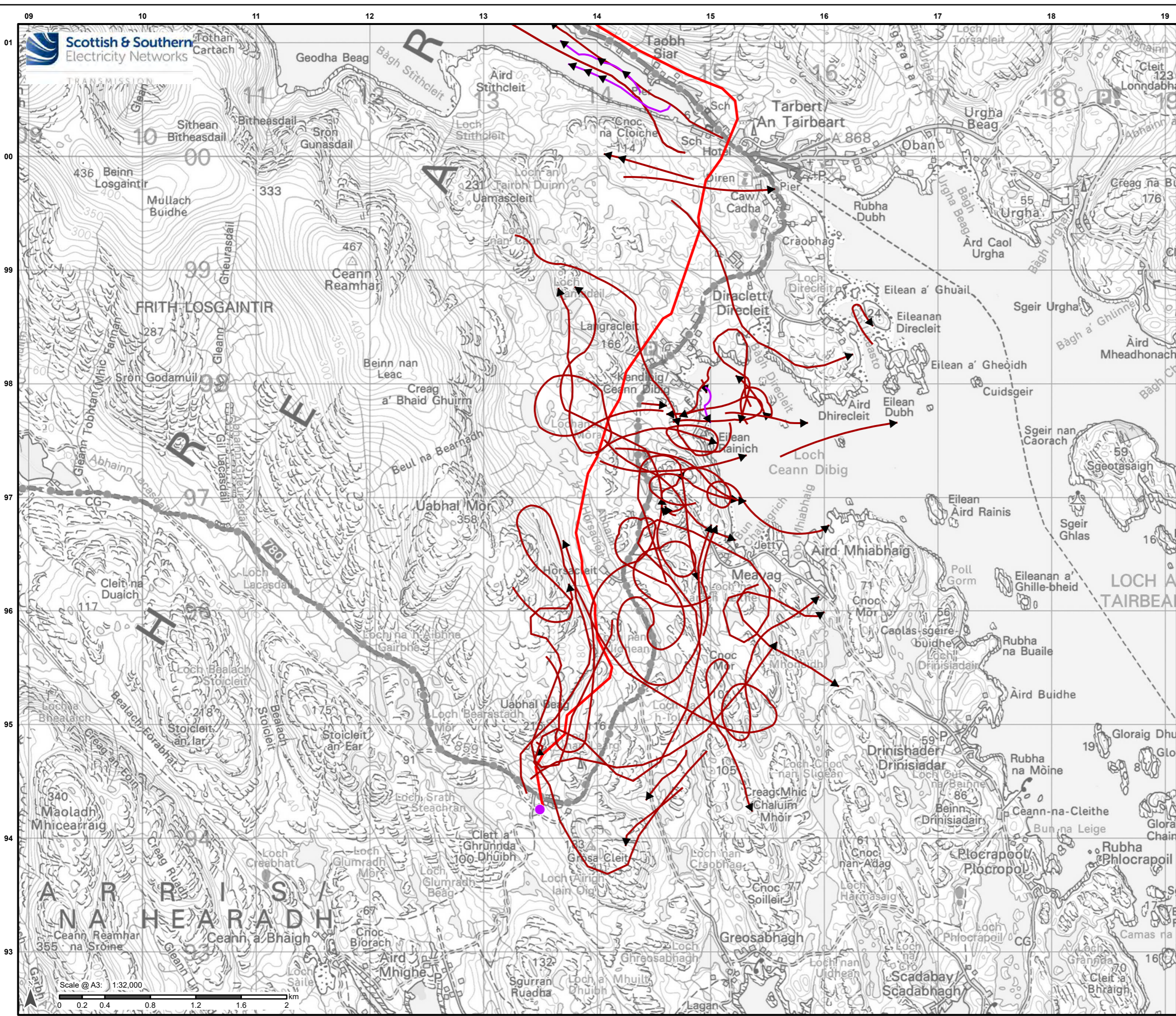
Project No: LT0245  
Project: Harris to Stornoway 132 kV OHL Replacement

Title: Figure 9.3b/f:  
Vantage Point Survey Results - White-tailed  
Eagle

Drawn by: AB Date: 17/08/2022

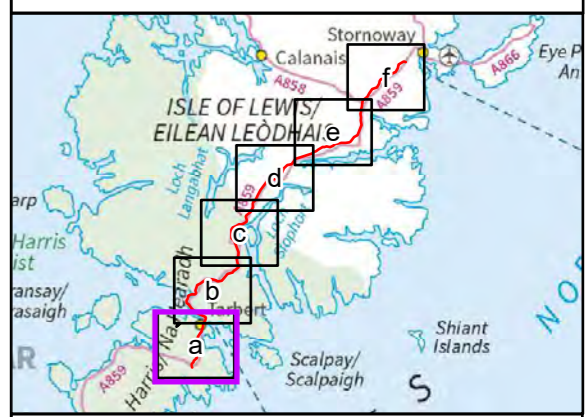
Drawing: R162\_11469\_001\_Fig9-3b\_VantagePtSurveyResultsWTEagle\_A





**Legend**

- Proposed Alignment
- Harris 132kV Grid Supply Point
- Divers**
- Red-throated Diver
- Great Northern Diver



Reproduced by permission of Ordnance Survey on behalf of HMSO.  
Crown copyright and database right 2022 all rights reserved.  
Ordnance Survey Licence number 0100022432.

Project No: LT0245

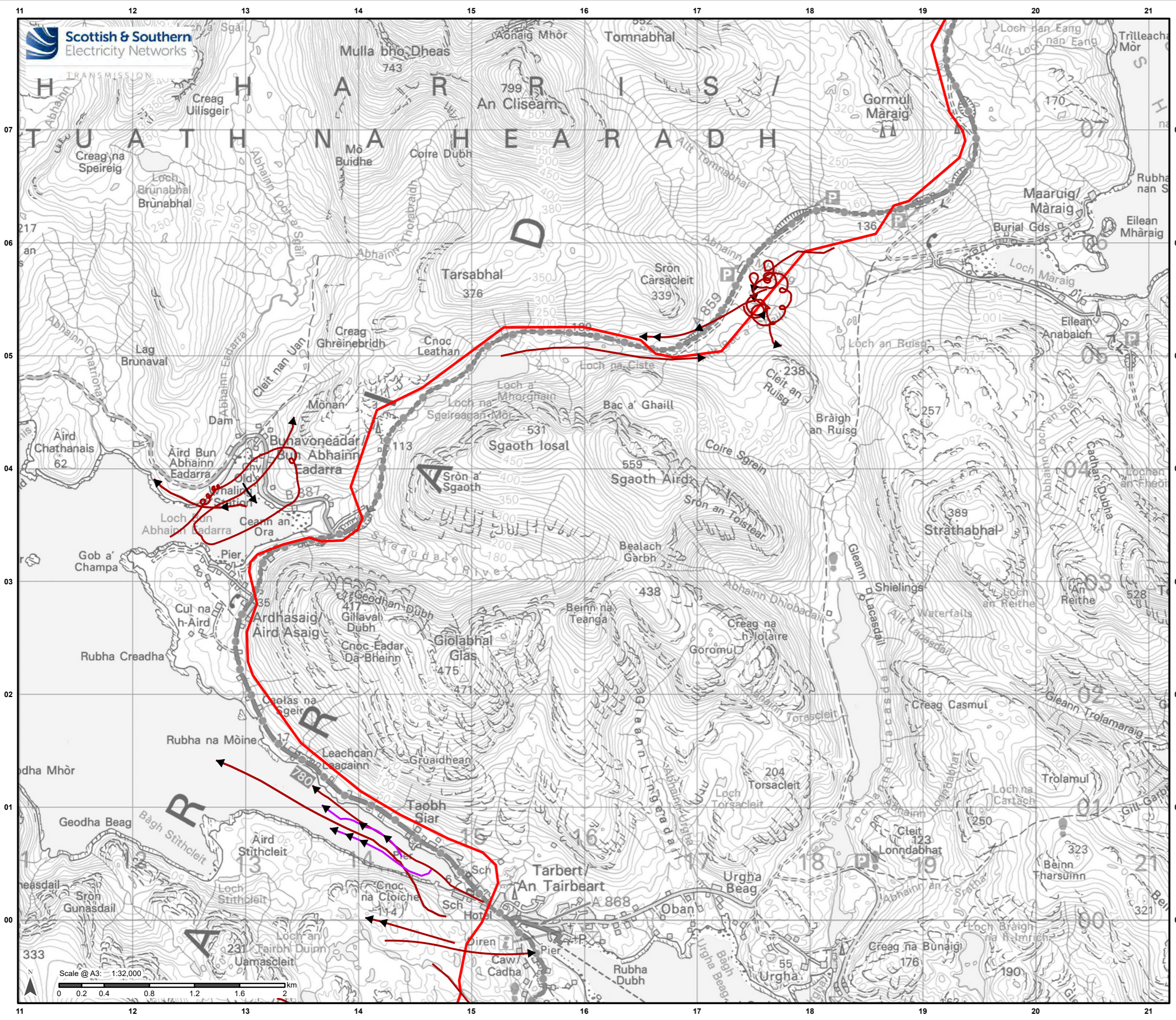
Project: Harris to Stornoway 132 kV OHL Replacement

Title: Figure 9.3c/a:  
Vantage Point Survey Results - Divers

Drawn by: AB Date: 17/08/2022

Drawing: R162\_11469\_001\_Fig9-3c\_VantagePTSURVEYRESULTS Divers\_A





**Legend**

- Proposed Alignment

**Divers**

- Red-throated Diver
- Black-throated Diver
- Great Northern Diver

Reproduced by permission of Ordnance Survey on behalf of HMSO. Crown copyright and database right 2022 all rights reserved. Ordnance Survey Licence number 0100022432.

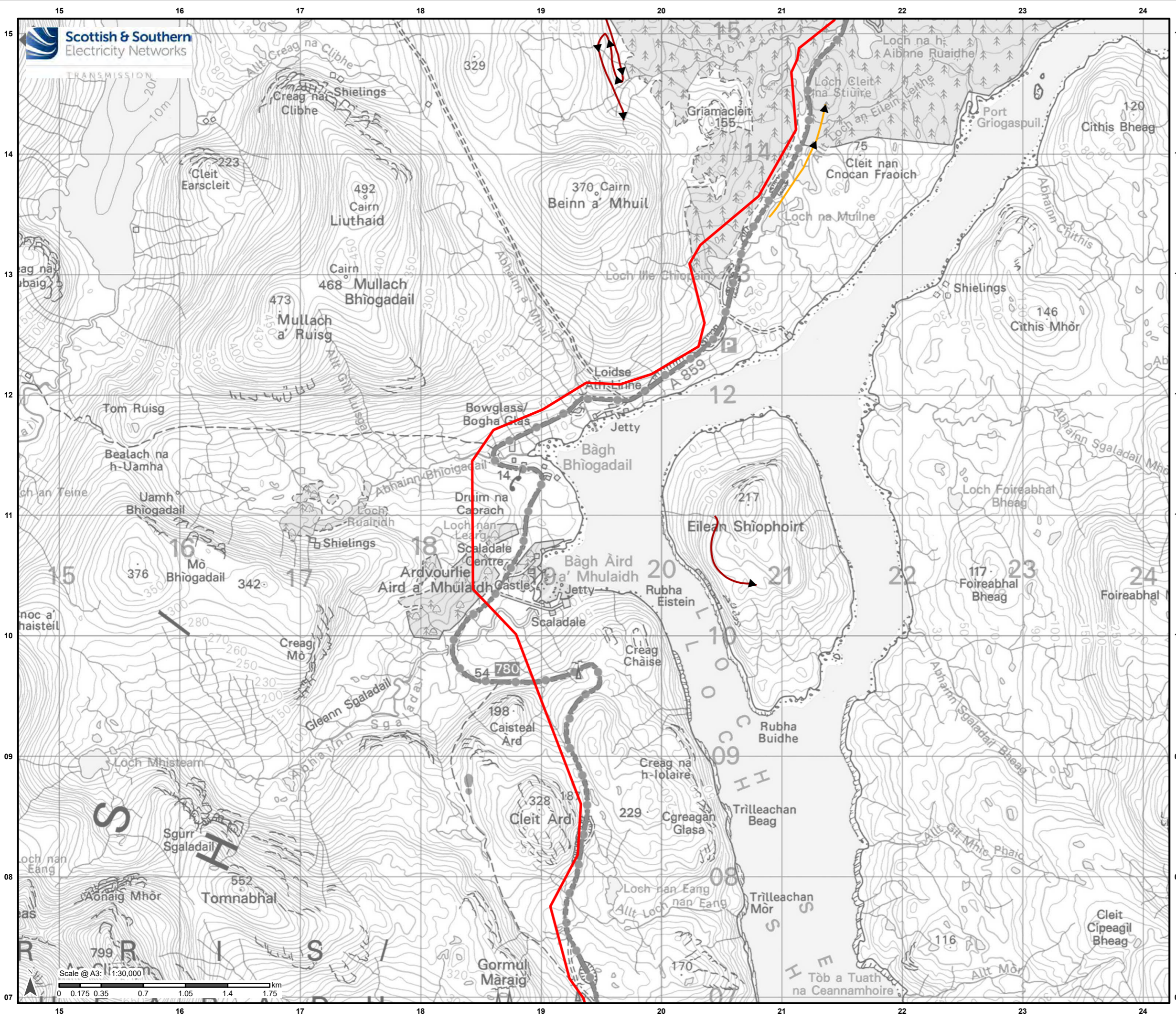
Project No: LT0245  
Project: Harris to Stornoway 132 kV OHL Replacement

Title: Figure 9.3c/b: Vantage Point Survey Results - Divers

Drawn by: AB Date: 17/08/2022

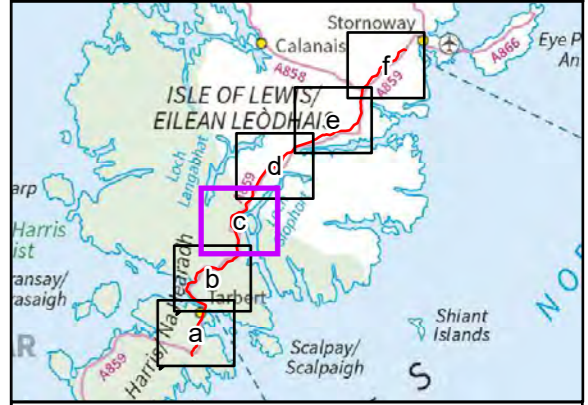
Drawing: R162\_11469\_001\_Fig9-3c\_VantagePtSurveyResultsDivers\_A





**Legend**

- Proposed Alignment
- Divers**
- Red-throated Diver
- Unidentified Diver Species




Reproduced by permission of Ordnance Survey on behalf of HMSO.  
Crown copyright and database right 2022 all rights reserved.  
Ordnance Survey Licence number 0100022432.

Project No: LT0245  
Project: Harris to Stornoway 132 kV OHL Replacement

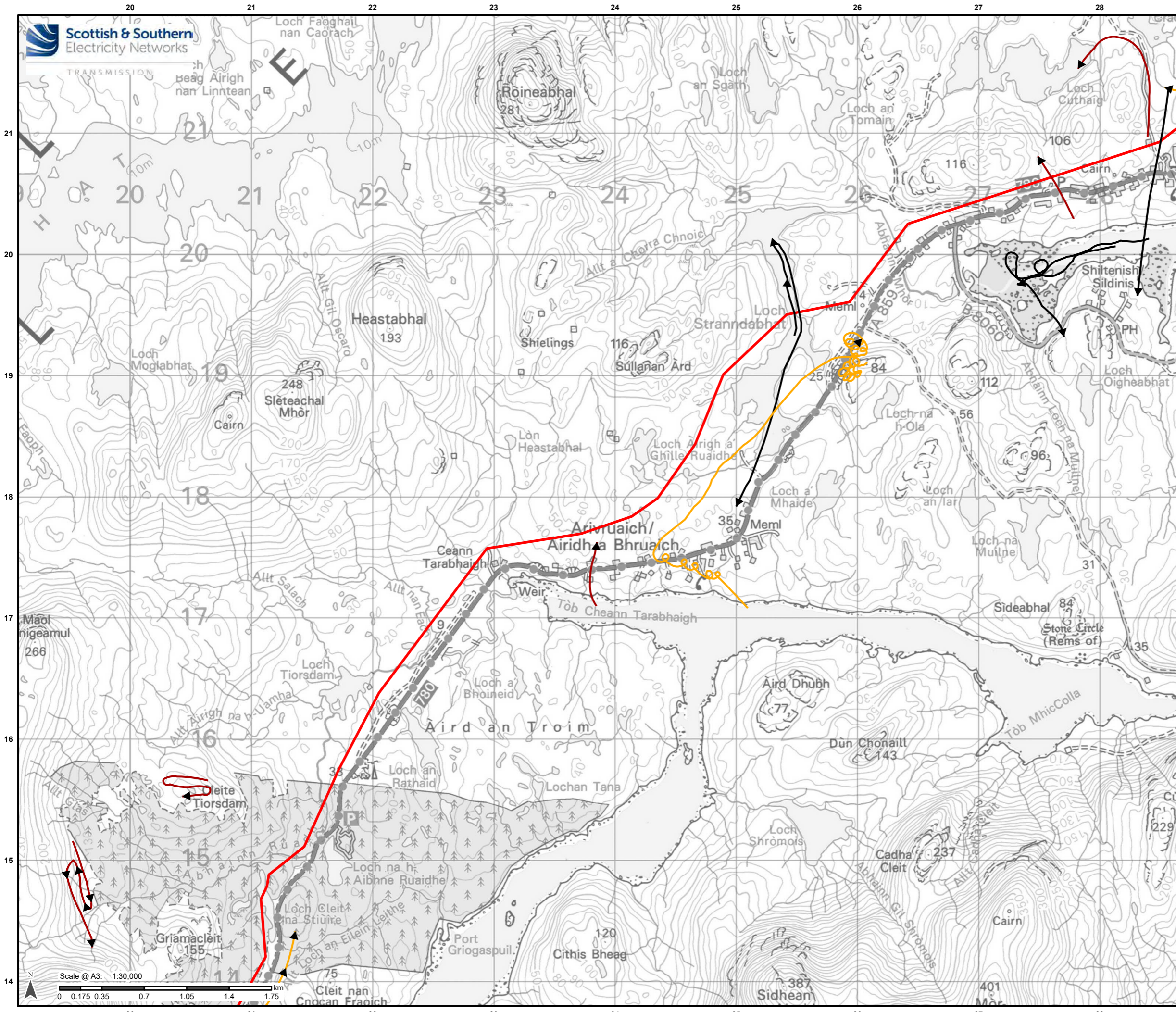
Title:  
Figure 9.3c/c:  
Vantage Point Survey Results - Divers

Drawn by: AB  
Date: 17/08/2022

Drawing: R162\_11469\_001\_Fig9-3c\_VantagePtSurveyResultsDivers\_A







**Legend**

- Proposed Alignment

**Divers**

- Red-throated Diver
- Black-throated Diver
- Unidentified Diver Species

Reproduced by permission of Ordnance Survey on behalf of HMSO. Crown copyright and database right 2022 all rights reserved. Ordnance Survey Licence number 0100022432.

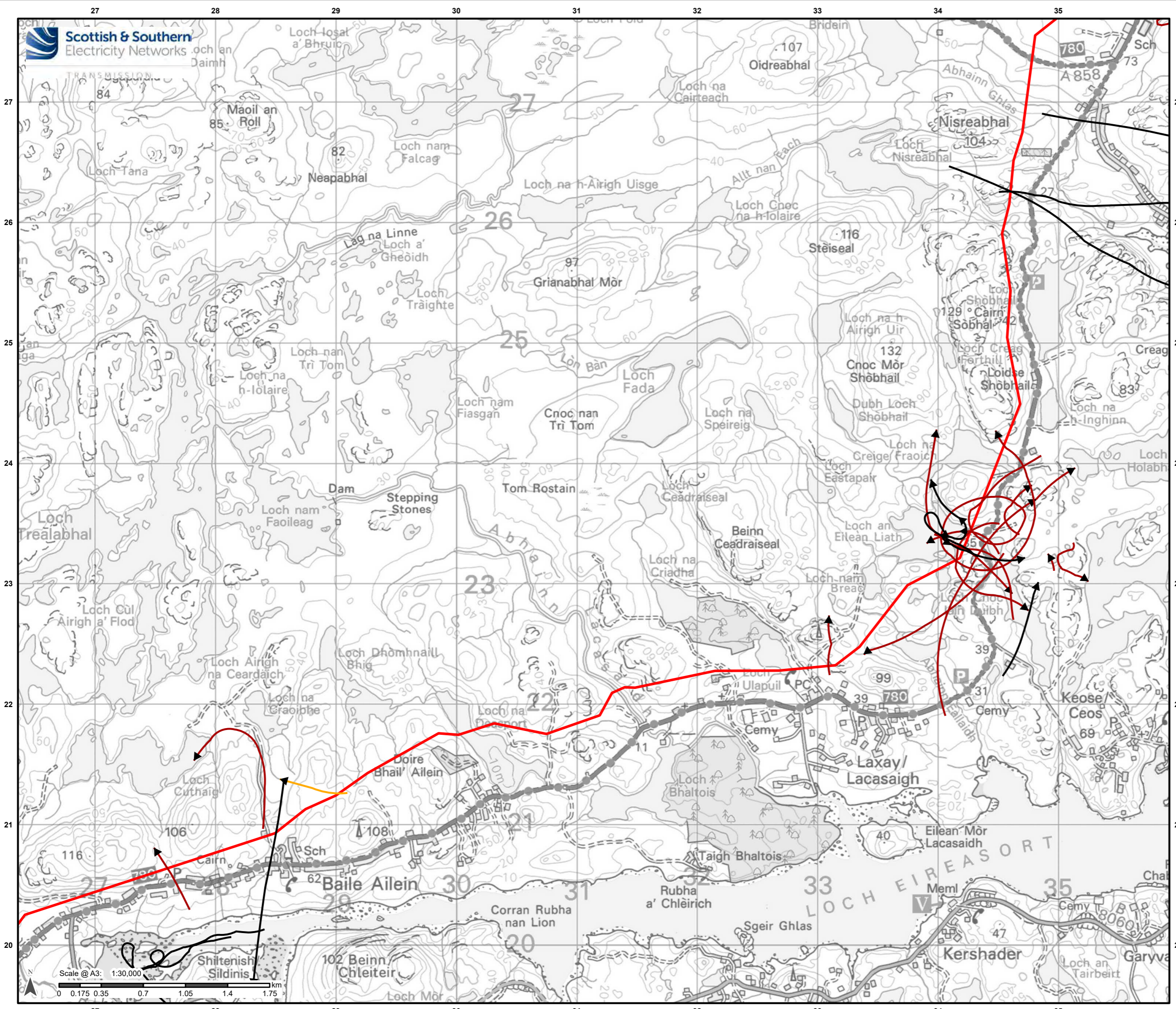
Project No: LT0245  
Project: Harris to Stornoway 132 kV OHL Replacement

Title: Figure 9.3c/d: Vantage Point Survey Results - Divers

Drawn by: AB Date: 17/08/2022

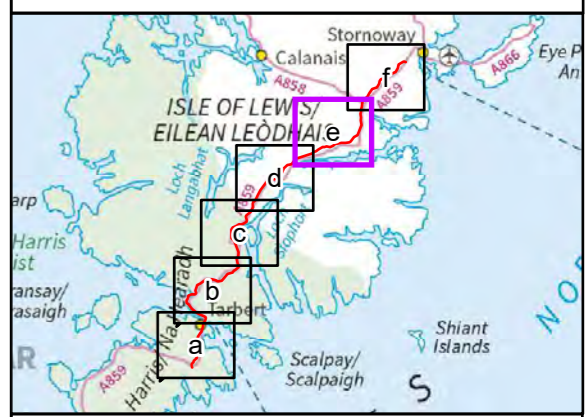
Drawing: R162\_11469\_001\_Fig9-3c\_VantagePtSurveyResultsDivers\_A





**Legend**

- Proposed Alignment
- Divers**
- Red-throated Diver
- Black-throated Diver
- Unidentified Diver Species



Reproduced by permission of Ordnance Survey on behalf of HMSO. Crown copyright and database right 2022 all rights reserved. Ordnance Survey Licence number 0100022432.

Project No: LT0245  
Project: Harris to Stornoway 132 kV OHL Replacement

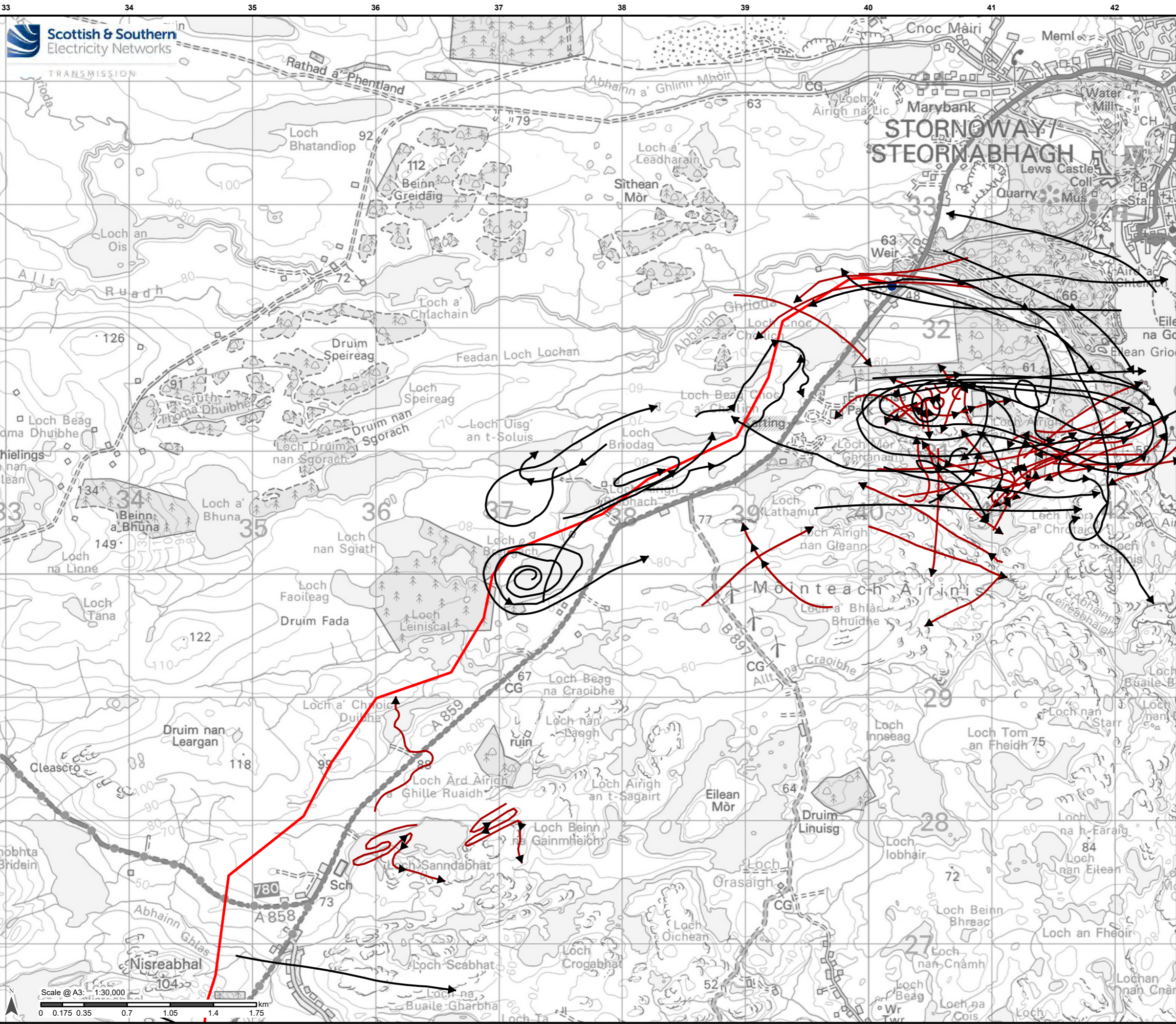
Title: Figure 9.3c/e:  
Vantage Point Survey Results - Divers

Drawn by: AB Date: 17/08/2022

Drawing: R162\_11469\_001\_Fig9-3c\_VantagePtSurveyResultsDivers\_A

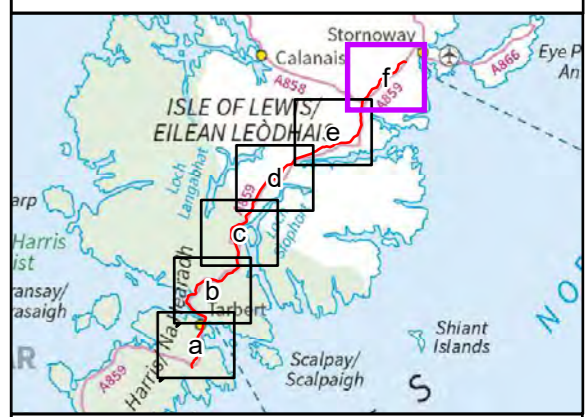






**Legend**

- Proposed Alignment
- Stornoway Substation
- Red-throated Diver
- Black-throated Diver



Reproduced by permission of Ordnance Survey on behalf of HMSO.  
Crown copyright and database right 2022 all rights reserved.  
Ordnance Survey Licence number 0100022432.

Project No: LT0245  
Project: Harris to Stornoway 132 kV OHL Replacement

Title: Figure 9.3c/f:  
Vantage Point Survey Results - Divers

Drawn by: AB Date: 17/08/2022

Drawing: R162\_11469\_001\_Fig9-3c\_VantagePtSurveyResultsDivers\_A

