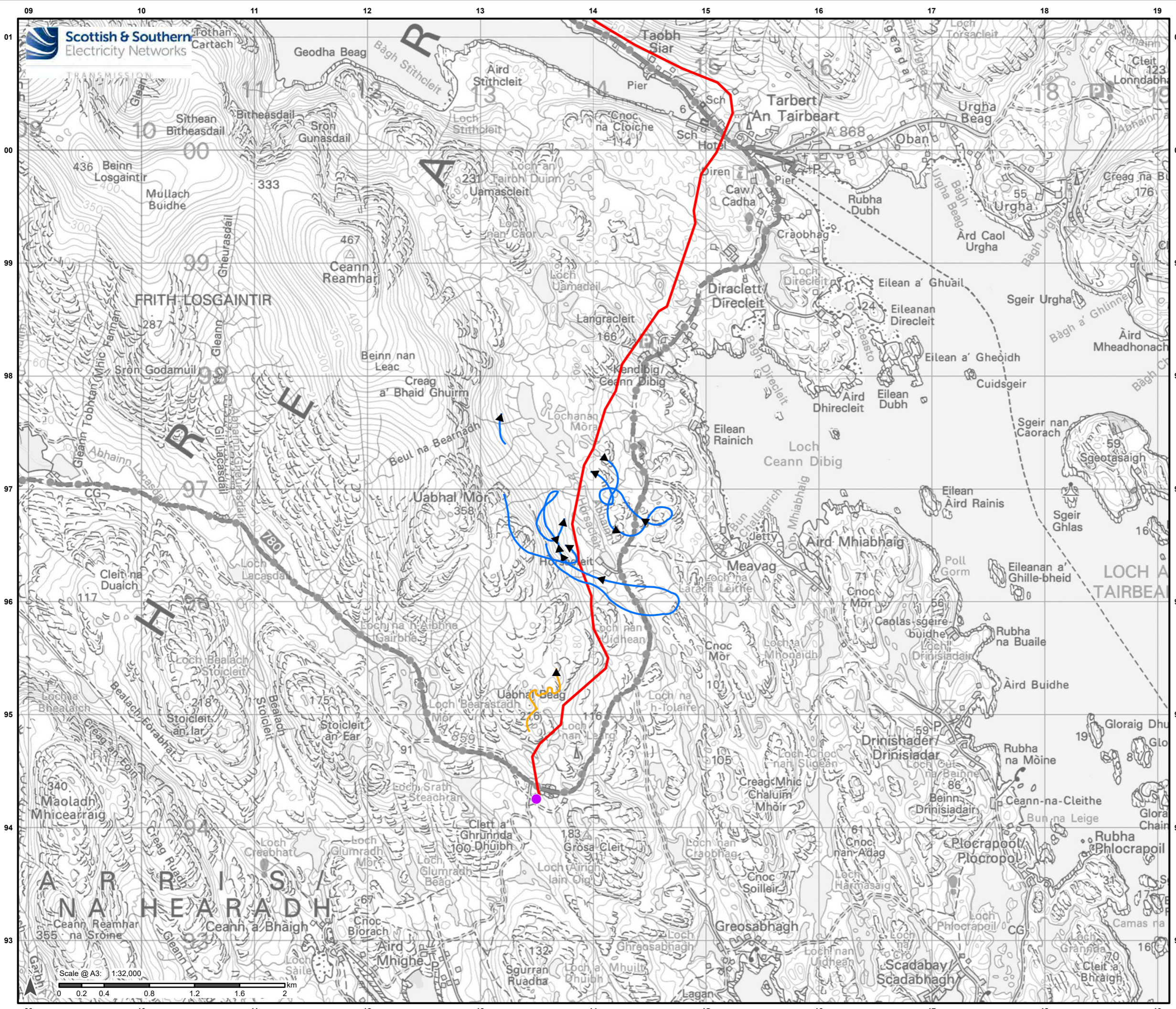


Figure 9.3d-g: Vantage Point Survey Results - Golden Eagle

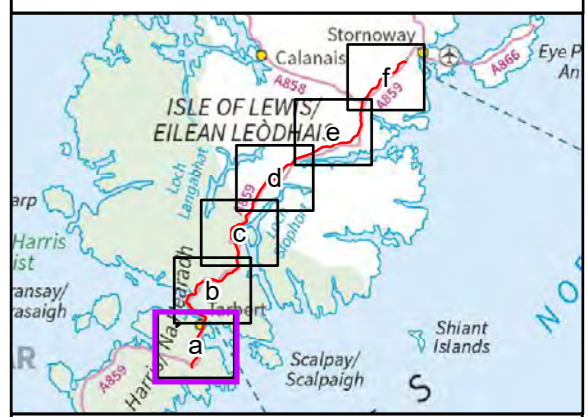


Legend

- Proposed Alignment
- Harris 132kV Grid Supply Point

Raptors

- ▶ Hen Harrier
- ▶ Merlin



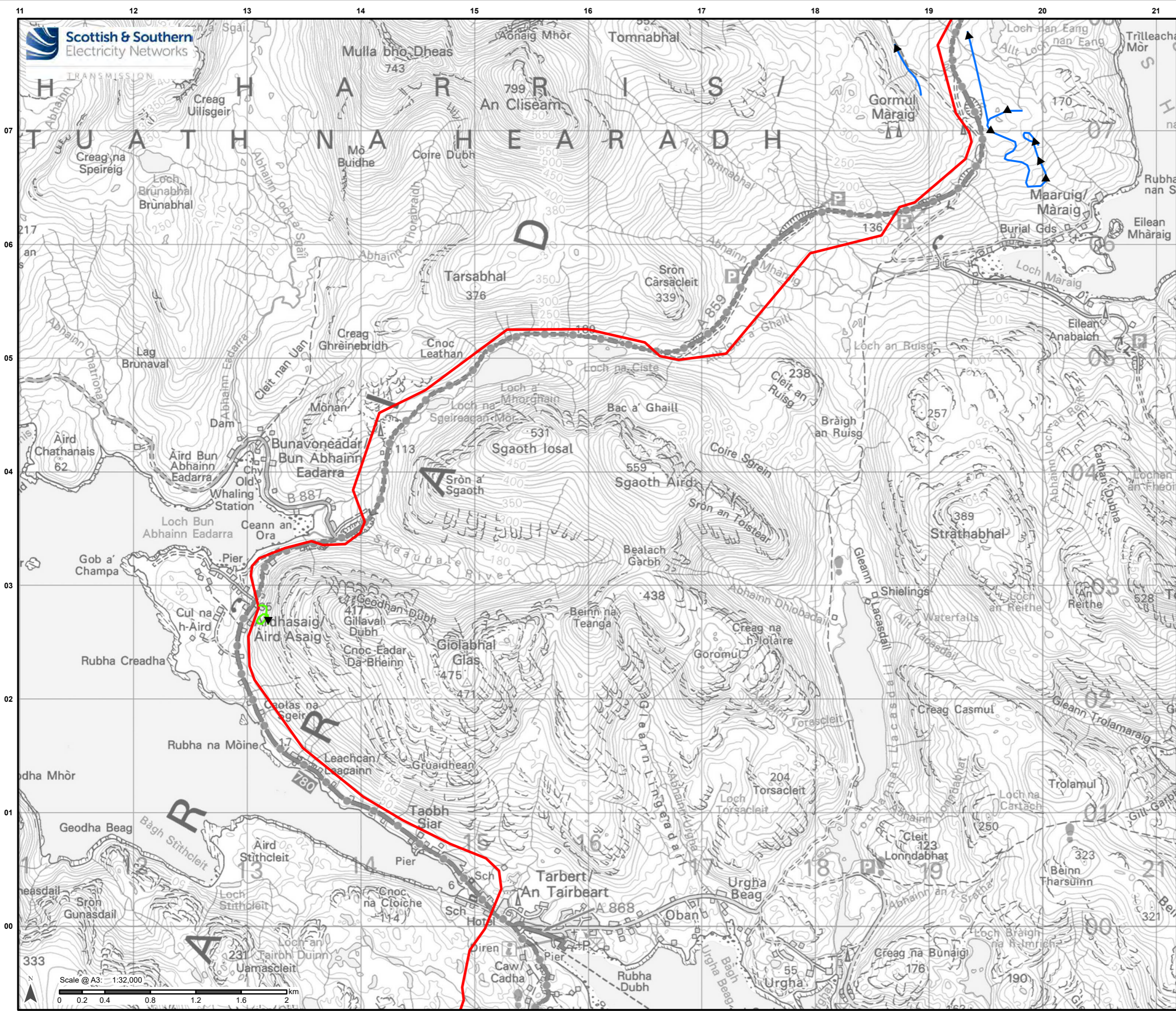
Reproduced by permission of Ordnance Survey on behalf of HMSO.
Crown copyright and database right 2022 all rights reserved.
Ordnance Survey Licence number 0100022432.

Project No: LT0245
Project: Harris to Stornoway 132 kV OHL Replacement

Title:
Figure 9.3d/a:
Vantage Point Survey Results - Raptors

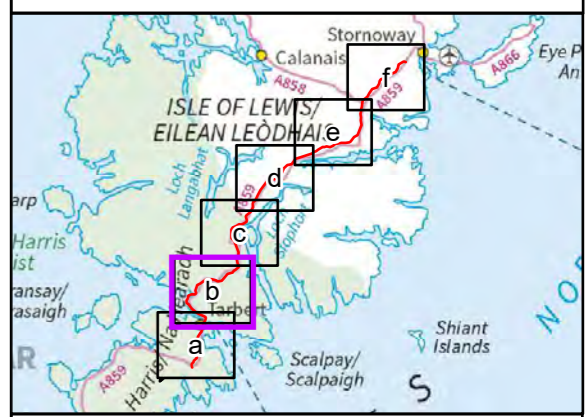
Drawn by: AB
Date: 17/08/2022

Drawing: R162_11469_001_Fig9-3d_VantagePtSurveyResultsRaptors_A



Legend

- Proposed Alignment
- Raptors**
- Merlin
- Peregrine



Reproduced by permission of Ordnance Survey on behalf of HMSO.
Crown copyright and database right 2022 all rights reserved.
Ordnance Survey Licence number 0100022432.

Project No: LT0245

Project: Harris to Stornoway 132 kV OHL Replacement

Title: Figure 9.3d/b:
Vantage Point Survey Results - Raptors

Drawn by: AB Date: 17/08/2022

Drawing: R162_11469_001_Fig9-3d_VantagePtSurveyResultsRaptors_A

Legend

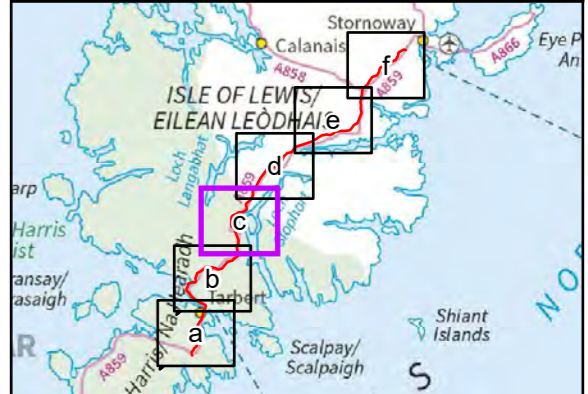
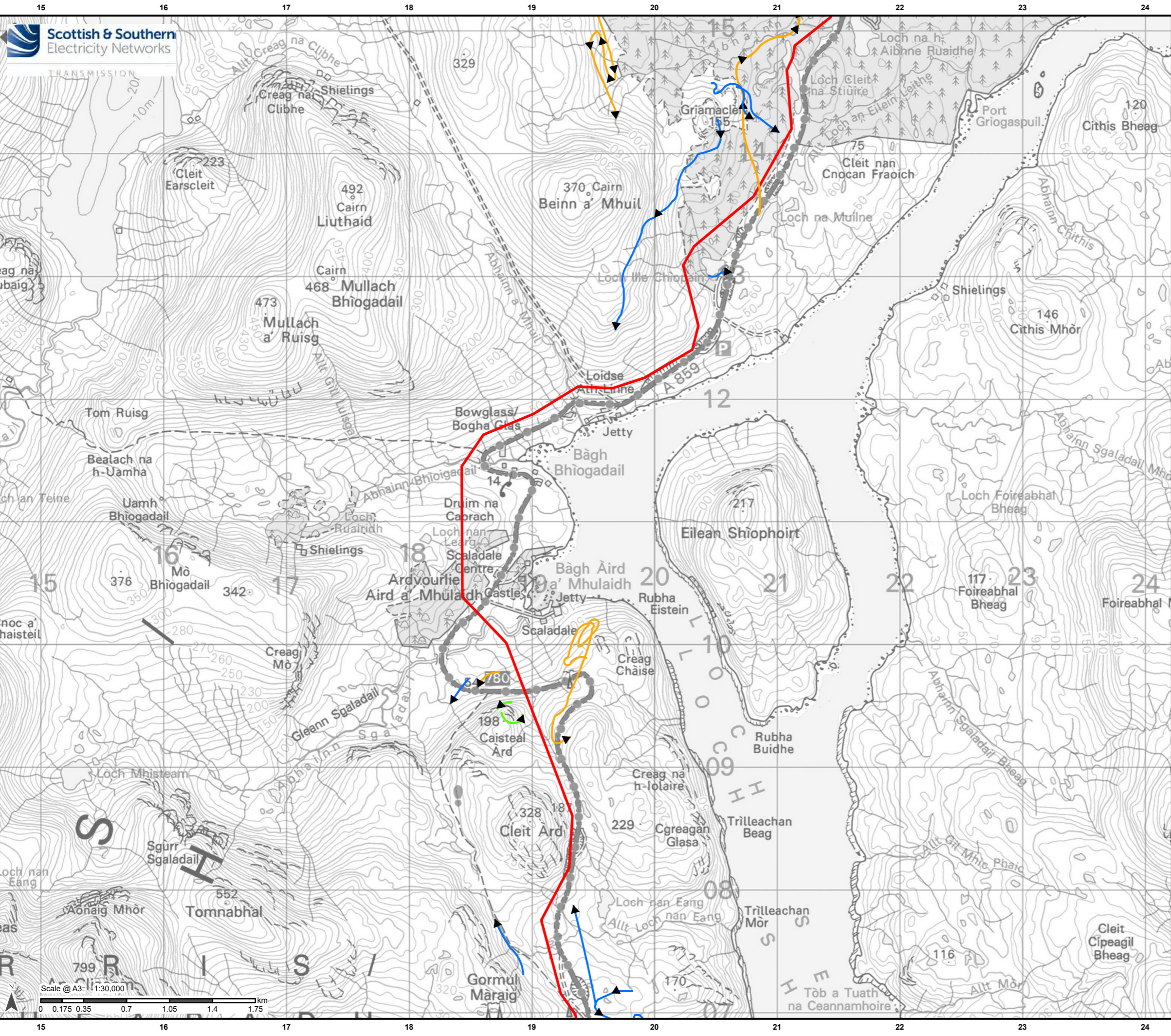
Proposed Alignment

Raptors

Hen Harrier

Merlin

Peregrine



Reproduced by permission of Ordnance Survey on behalf of HMSO. Crown copyright and database right 2022 all rights reserved. Ordnance Survey Licence number 0100022432.

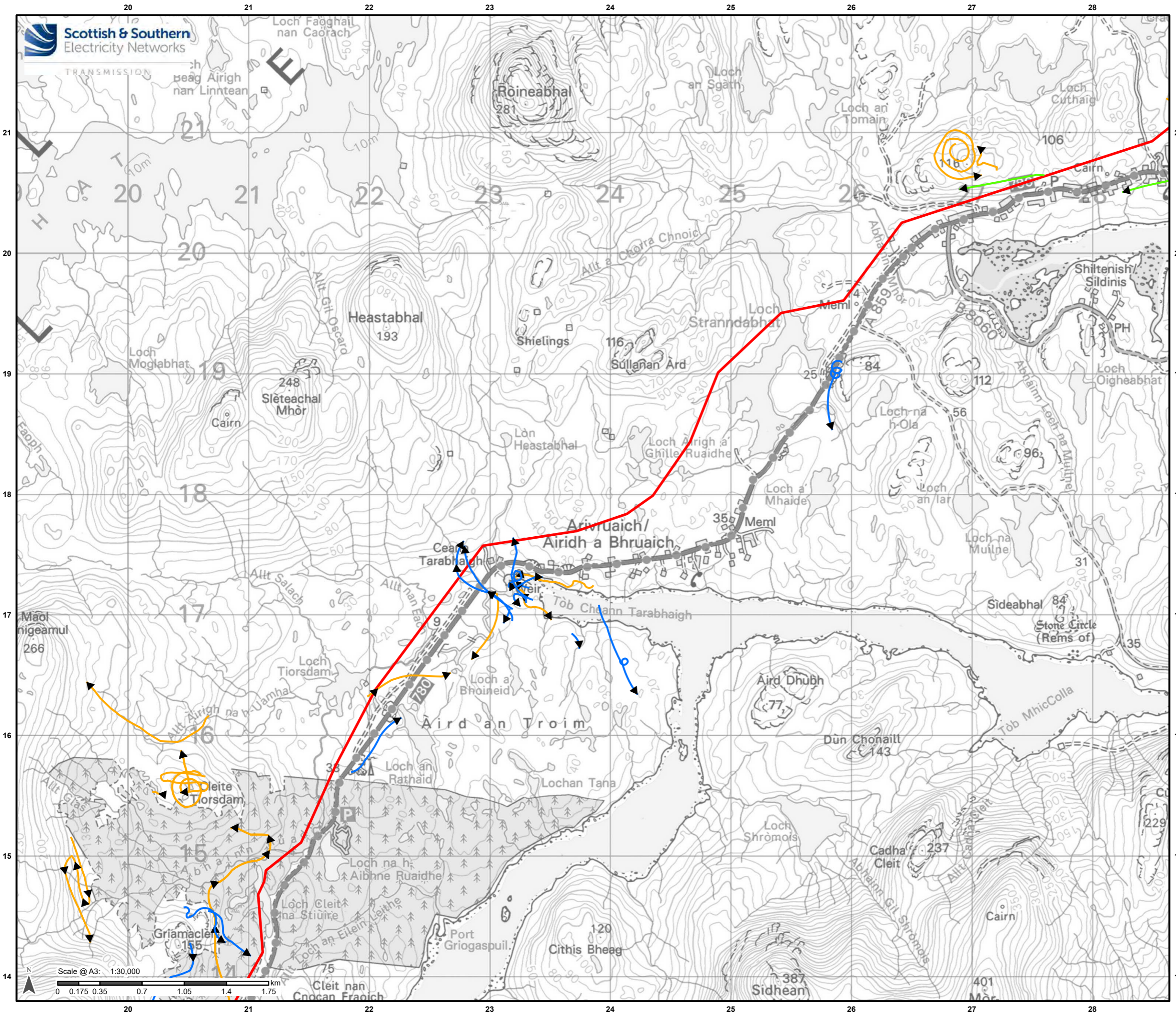
Project No: LT0245

Project: Harris to Stornoway 132 kV OHL Replacement

Title: Figure 9.3d/c: Vantage Point Survey Results - Raptors

Drawn by: AB Date: 17/08/2022

Drawing: R162_11469_001_Fig9-3d_VantagePtSurveyResultsRaptors_A



Legend	
—	Proposed Alignment
Raptors	
→	Hen Harrier
→	Merlin
→	Peregrine

Reproduced by permission of Ordnance Survey on behalf of HMSO.
Crown copyright and database right 2022 all rights reserved.
Ordnance Survey Licence number 0100022432.

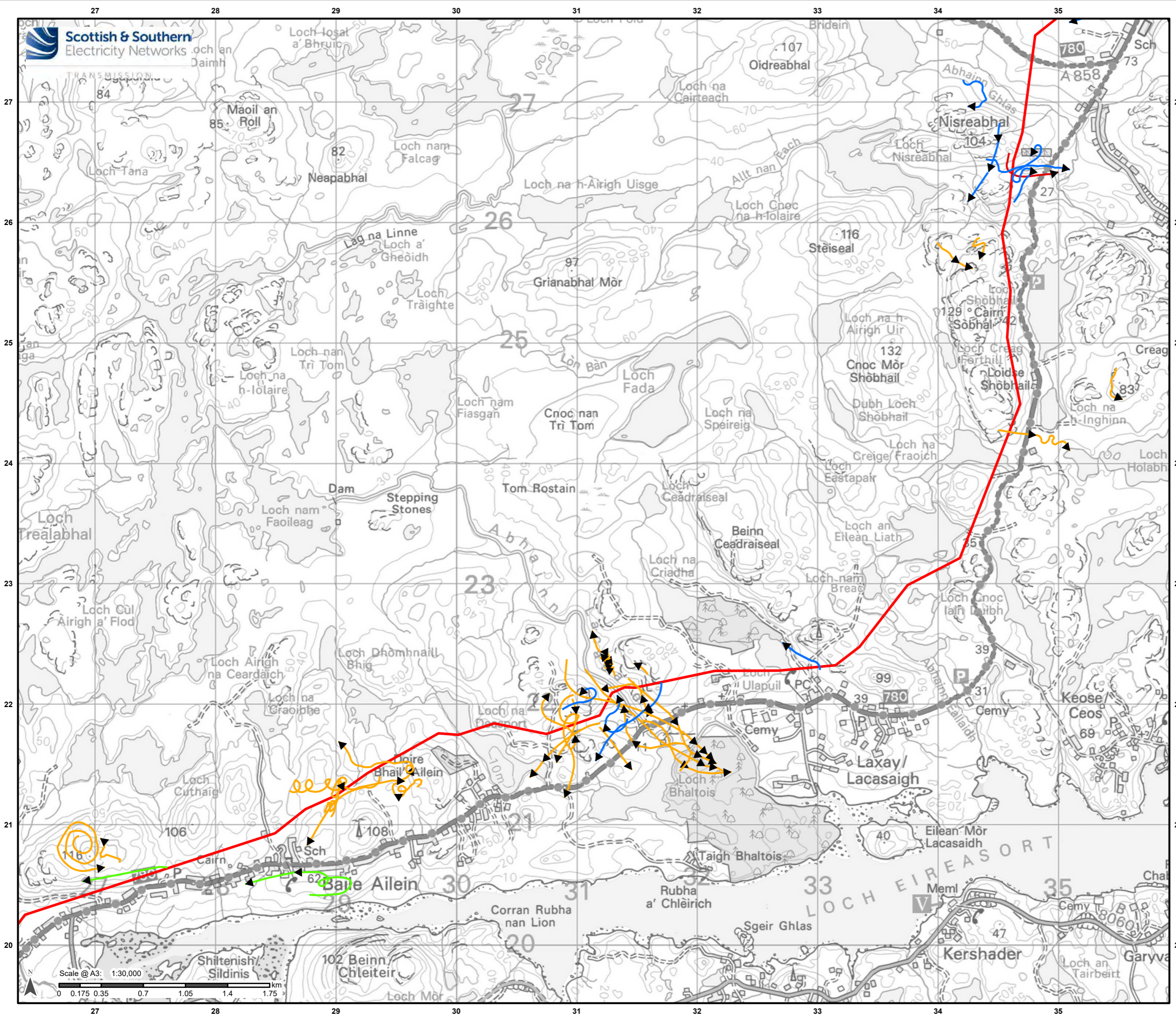
Project No: LT0245
Project: Harris to Stornoway 132 kV OHL Replacement

Title: Figure 9.3d/d:
Vantage Point Survey Results - Raptors

Drawn by: AB Date: 17/08/2022

Drawing: R162_11469_001_Fig9-3d_VantagePtSurveyResultsRaptors_A

Scale @ A3: 1:30,000
0 0.175 0.35 0.7 1.05 1.4 1.75 km



Legend

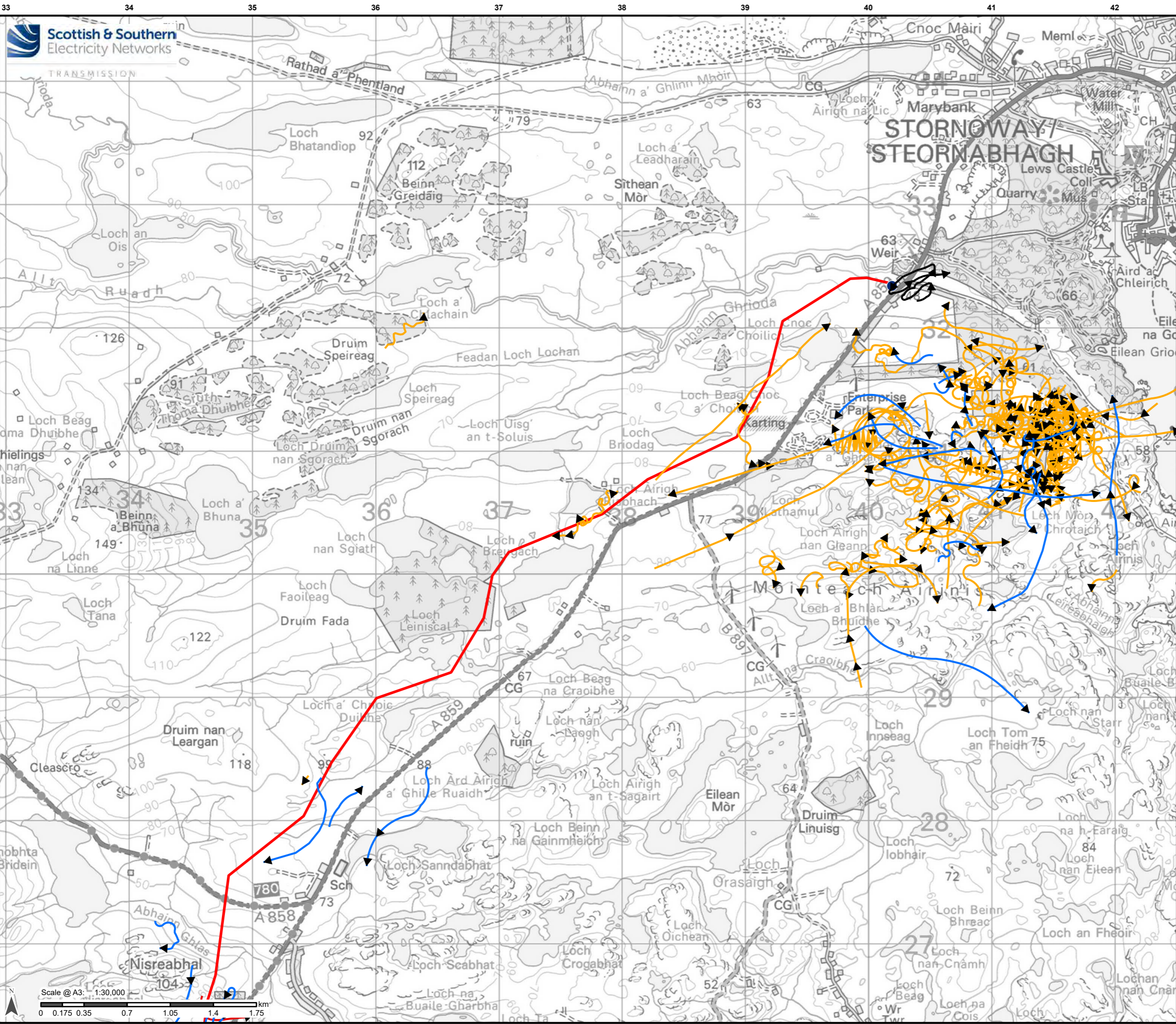
- Proposed Alignment

Raptors

- Hen Harrier
- Kestrel
- Merlin
- Peregrine

Reproduced by permission of Ordnance Survey on behalf of HMSO. Crown copyright and database right 2022 all rights reserved. Ordnance Survey Licence number 0100022432.

Project No: LT0245
Project: Harris to Stornoway 132 kV OHL Replacement
Title: Figure 9.3d/e: Vantage Point Survey Results - Raptors
Drawn by: AB Date: 17/08/2022
Drawing: R162_11469_001_Fig9-3d_VantagePtSurveyResultsRaptors_A

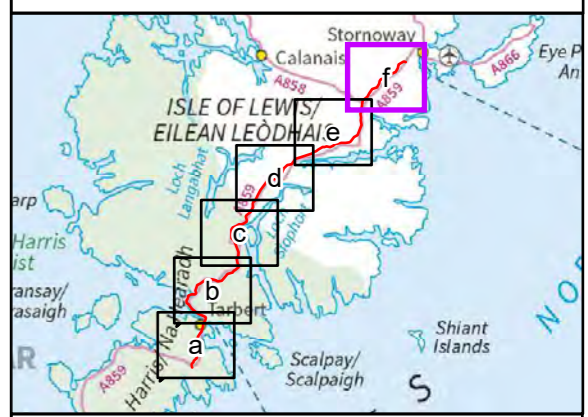


Legend

- Proposed Alignment
- Stornoway Substation

Raptors

- Hen Harrier
- Kestrel
- Merlin
- Raven




Reproduced by permission of Ordnance Survey on behalf of HMSO.
Crown copyright and database right 2022 all rights reserved.
Ordnance Survey Licence number 0100022432.

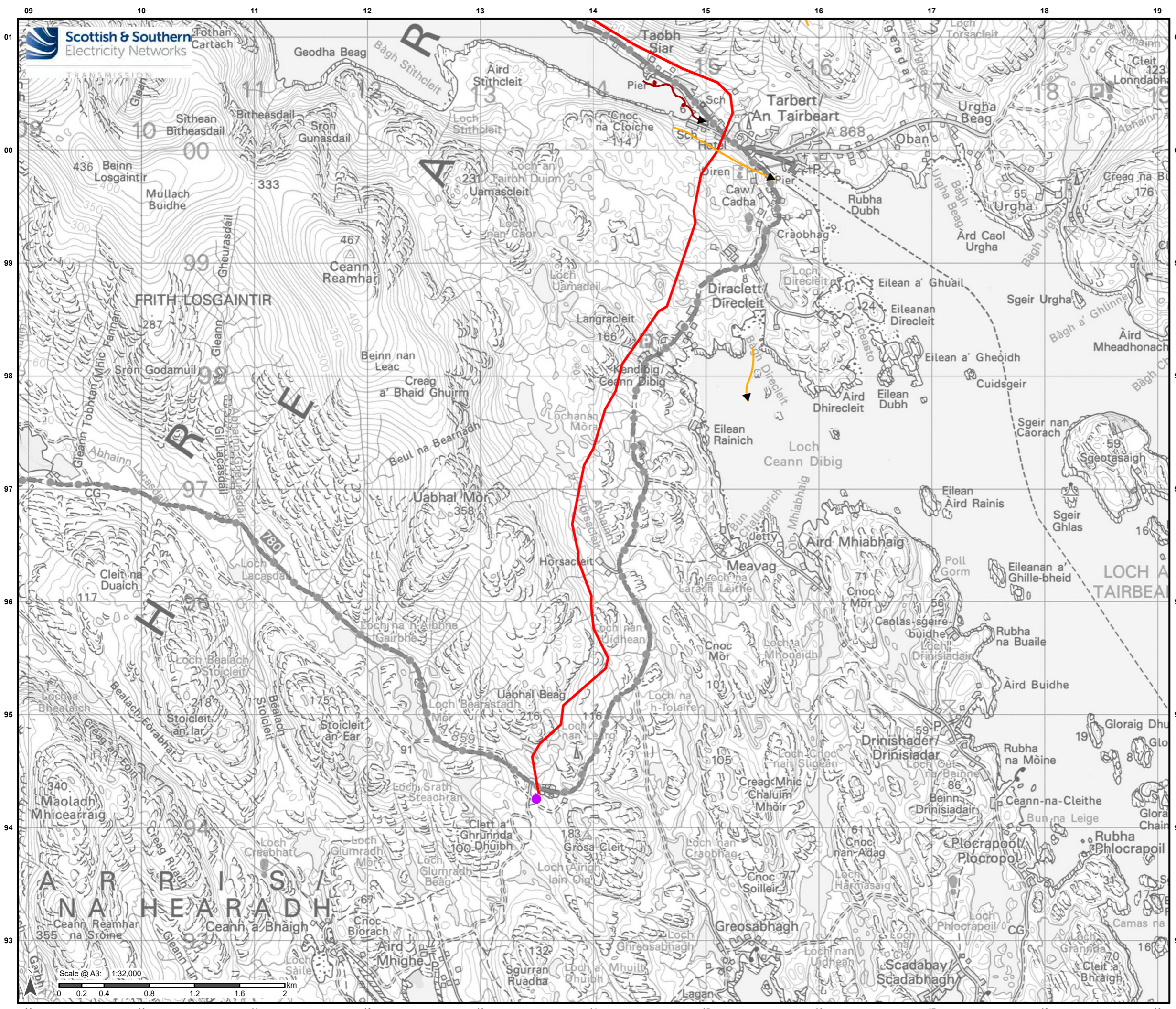
Project No: LT0245
Project: Harris to Stornoway 132 kV OHL Replacement

Title: Figure 9.3d/f:
Vantage Point Survey Results - Raptors

Drawn by: AB Date: 17/08/2022

Drawing: R162_11469_001_Fig9-3d_VantagePtSurveyResultsRaptors_A



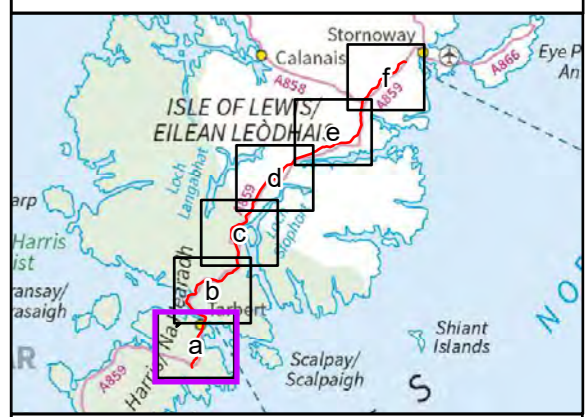


Legend

- Proposed Alignment
- Harris 132kV Grid Supply Point

Seabirds

- Arctic Tern
- Gannet



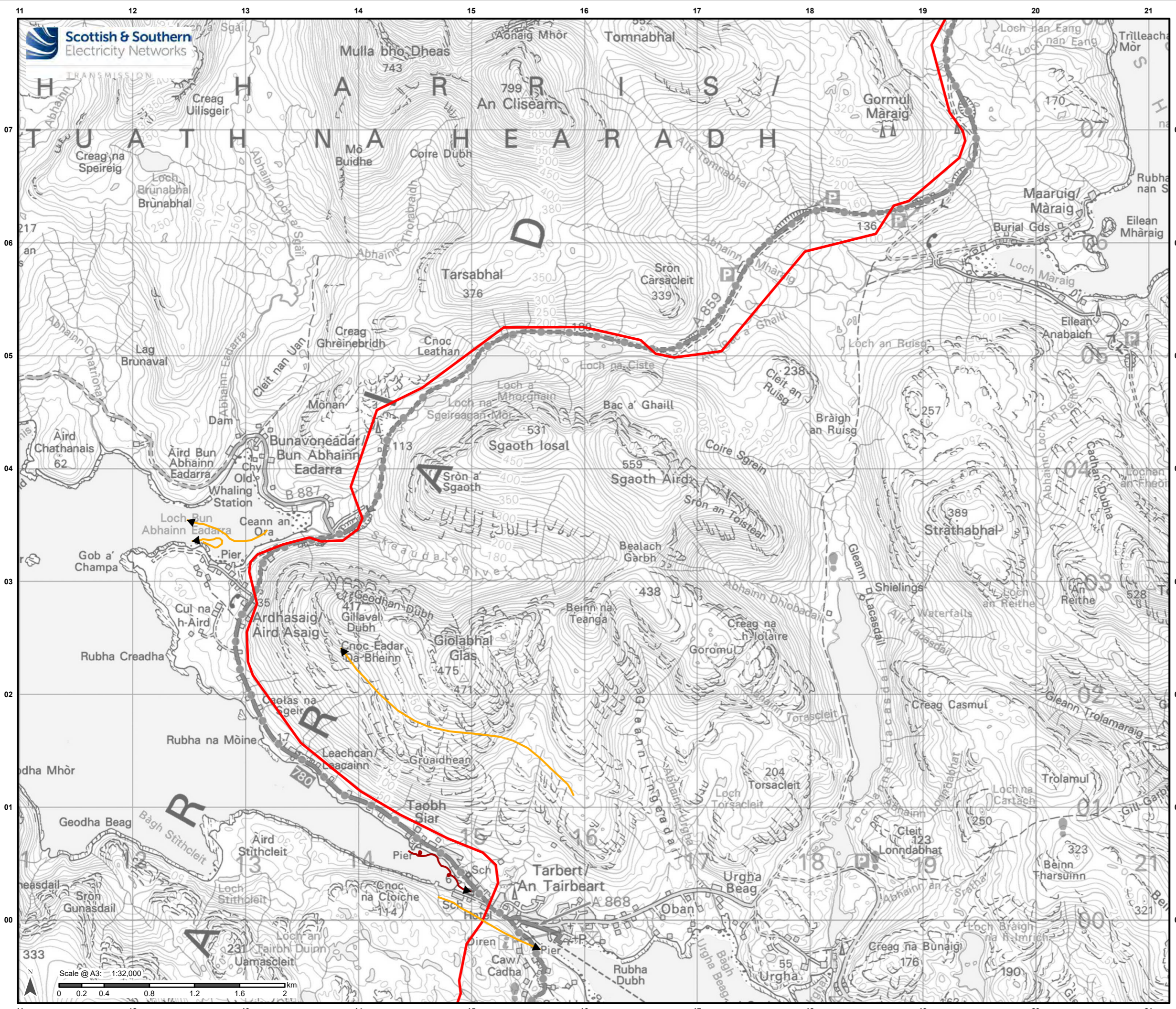
Reproduced by permission of Ordnance Survey on behalf of HMSO.
Crown copyright and database right 2022 all rights reserved.
Ordnance Survey Licence number 0100022432.

Project No: LT0245
Project: Harris to Stornoway 132 kV OHL Replacement

Title:
Figure 9.3e/a:
Vantage Point Survey Results - Seabirds

Drawn by: AB
Date: 17/08/2022

Drawing: R162_11469_001_Fig9-3e_VantagePtSurveyResultsSeabirds_A

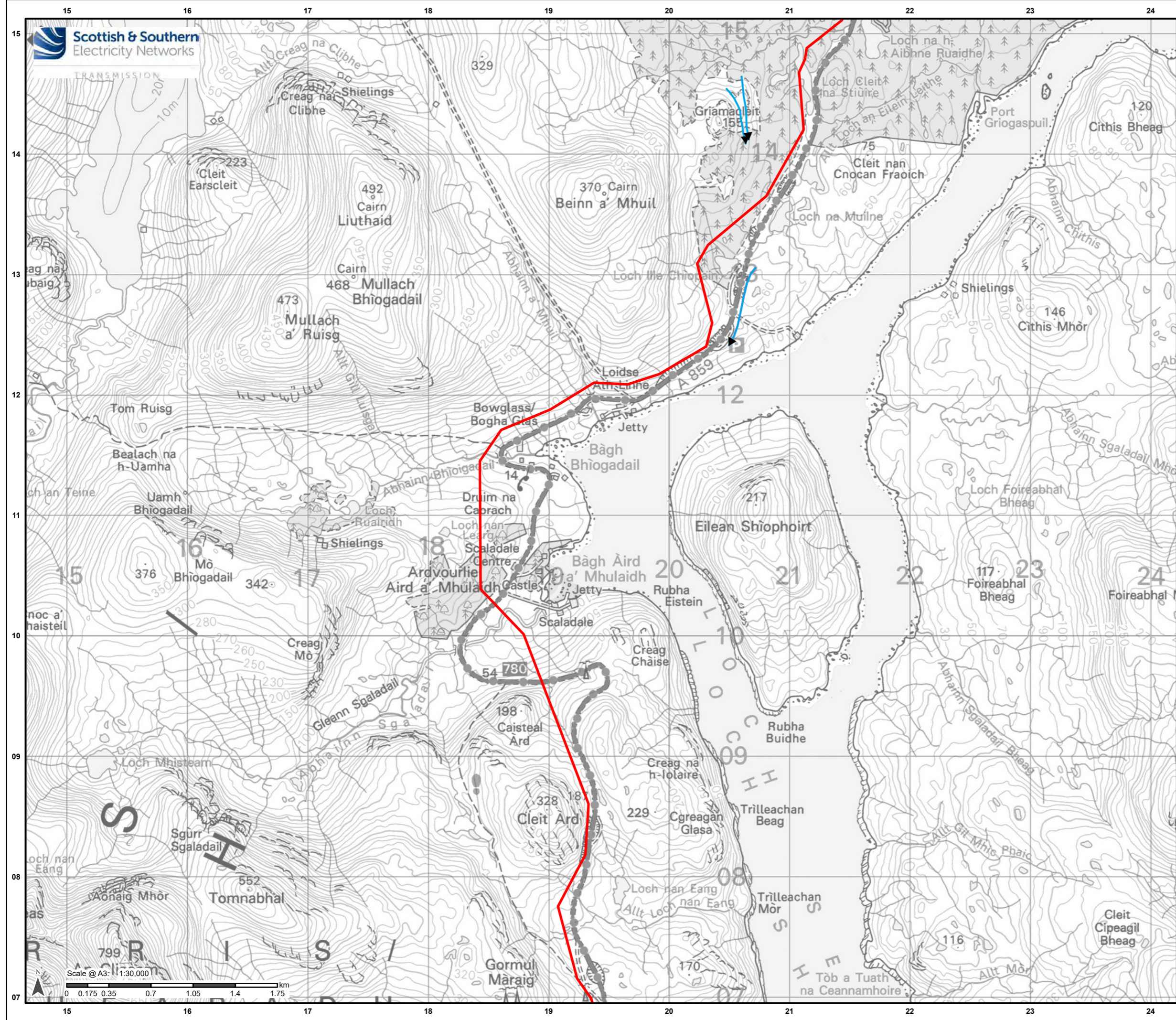


Legend

- Proposed Alignment
- Seabirds
 - Arctic Tern
 - Gannet

Reproduced by permission of Ordnance Survey on behalf of HMSO. Crown copyright and database right 2022 all rights reserved. Ordnance Survey Licence number 0100022432.

Project No: LT0245
Project: Harris to Stornoway 132 kV OHL Replacement
Title: Figure 9.3e/b: Vantage Point Survey Results - Seabirds
Drawn by: AB Date: 17/08/2022
Drawing: R162_11469_001_Fig9-3e_VantagePtSurveyResultsSeabirds_A

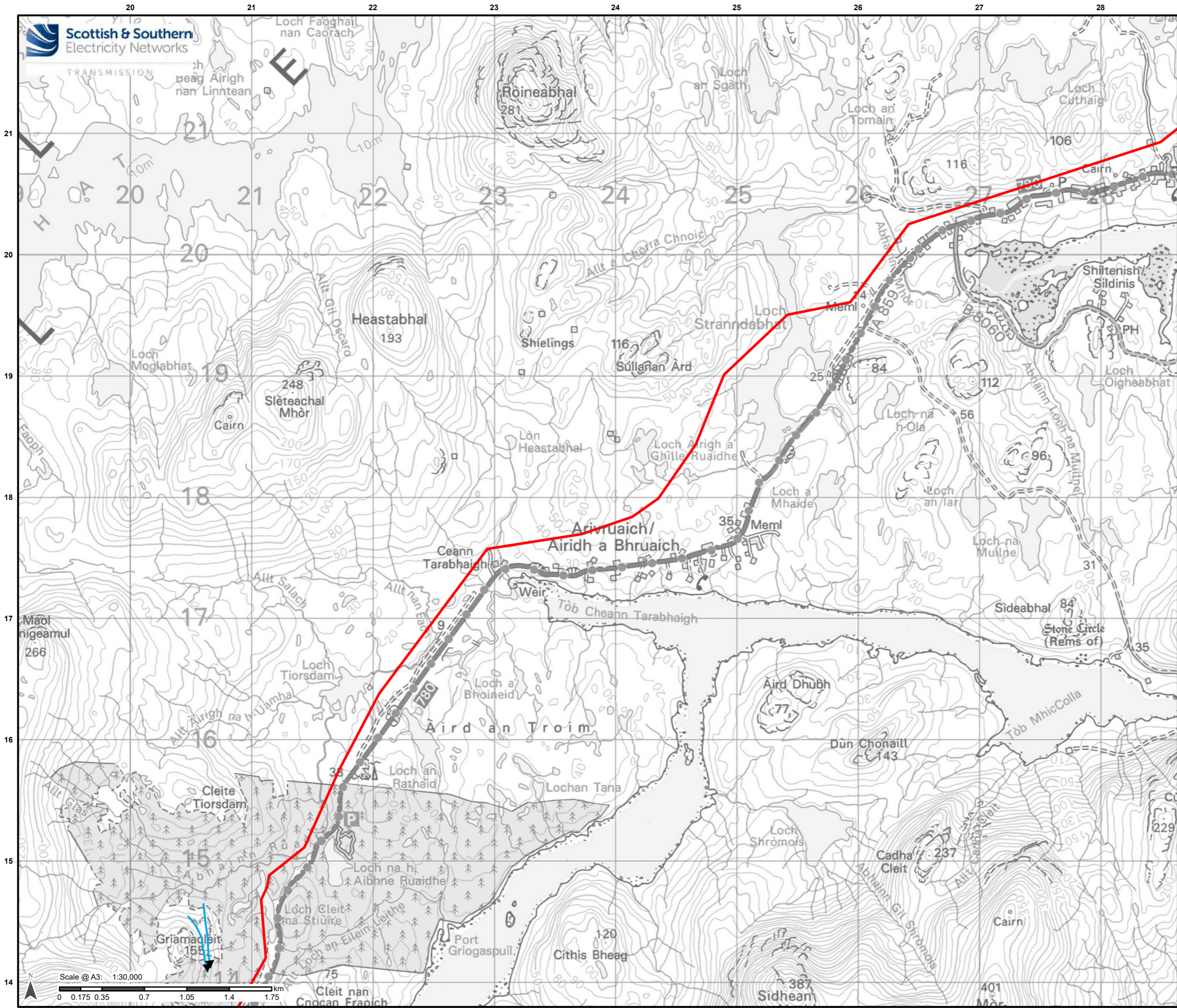


Legend

- Proposed Alignment
- Seabirds**
 - Great Skua
 - Common Tern

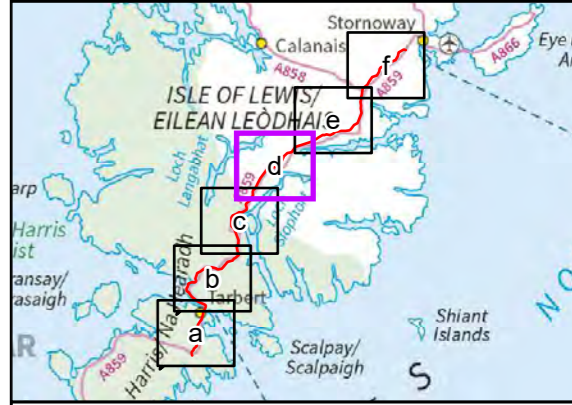
Reproduced by permission of Ordnance Survey on behalf of HMSO. Crown copyright and database right 2022 all rights reserved. Ordnance Survey Licence number 0100022432.

Project No: LT0245
Project: Harris to Stornoway 132 kV OHL Replacement
Title: Figure 9.3e/c: Vantage Point Survey Results - Seabirds
Drawn by: AB Date: 17/08/2022
Drawing: R162_11469_001_Fig9-3e_VantagePtSurveyResultsSeabirds_A



Legend

- Proposed Alignment
- Seabirds**
- Common Tern



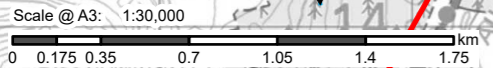
Reproduced by permission of Ordnance Survey on behalf of HMSO. Crown copyright and database right 2022 all rights reserved. Ordnance Survey Licence number 0100022432.

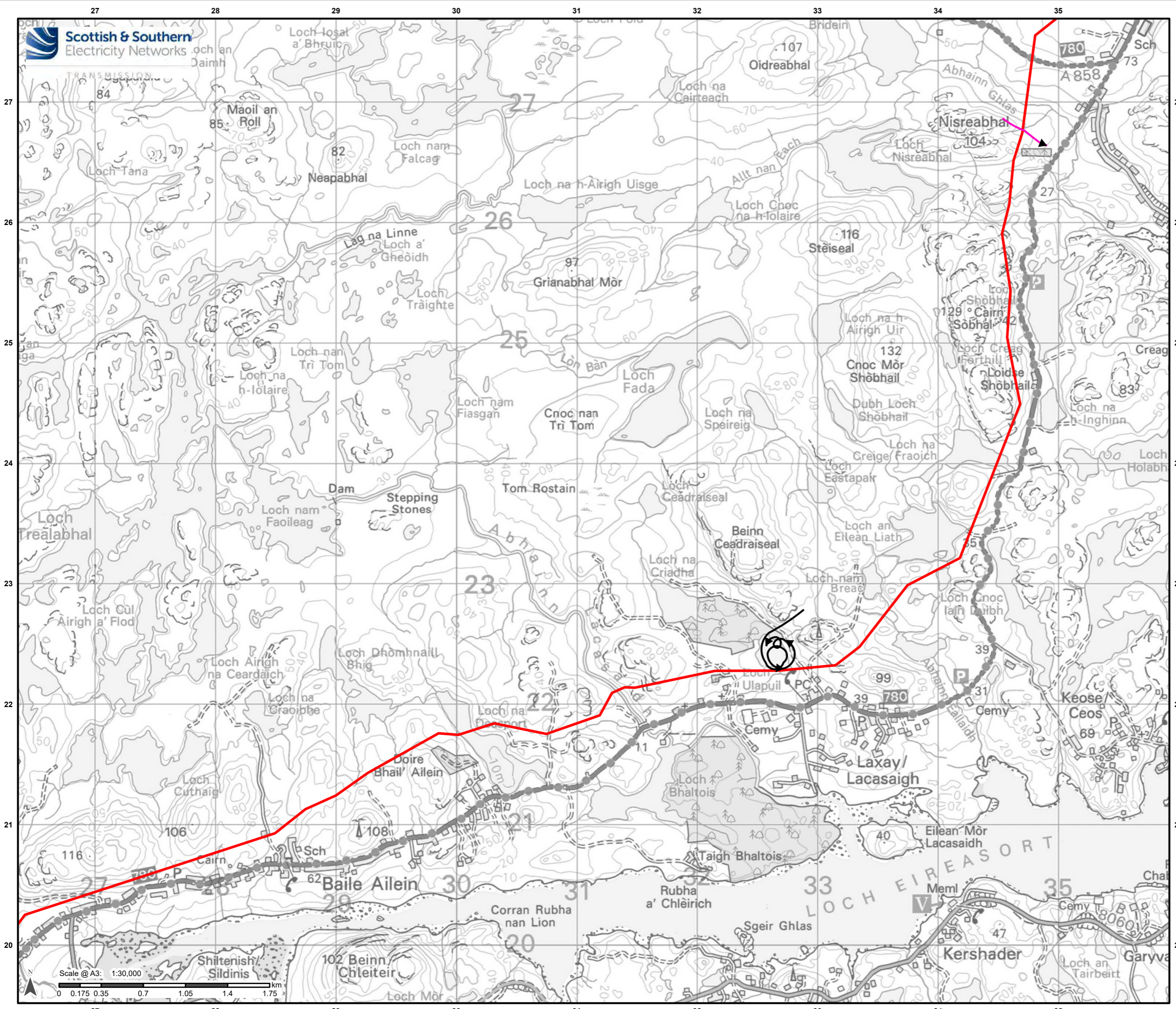
Project No: LT0245
Project: Harris to Stornoway 132 kV OHL Replacement

Title: Figure 9.3e/d:
Vantage Point Survey Results - Seabirds

Drawn by: AB
Date: 17/08/2022

Drawing: R162_11469_001_Fig9-3e_VantagePtSurveyResultsSeabirds_A



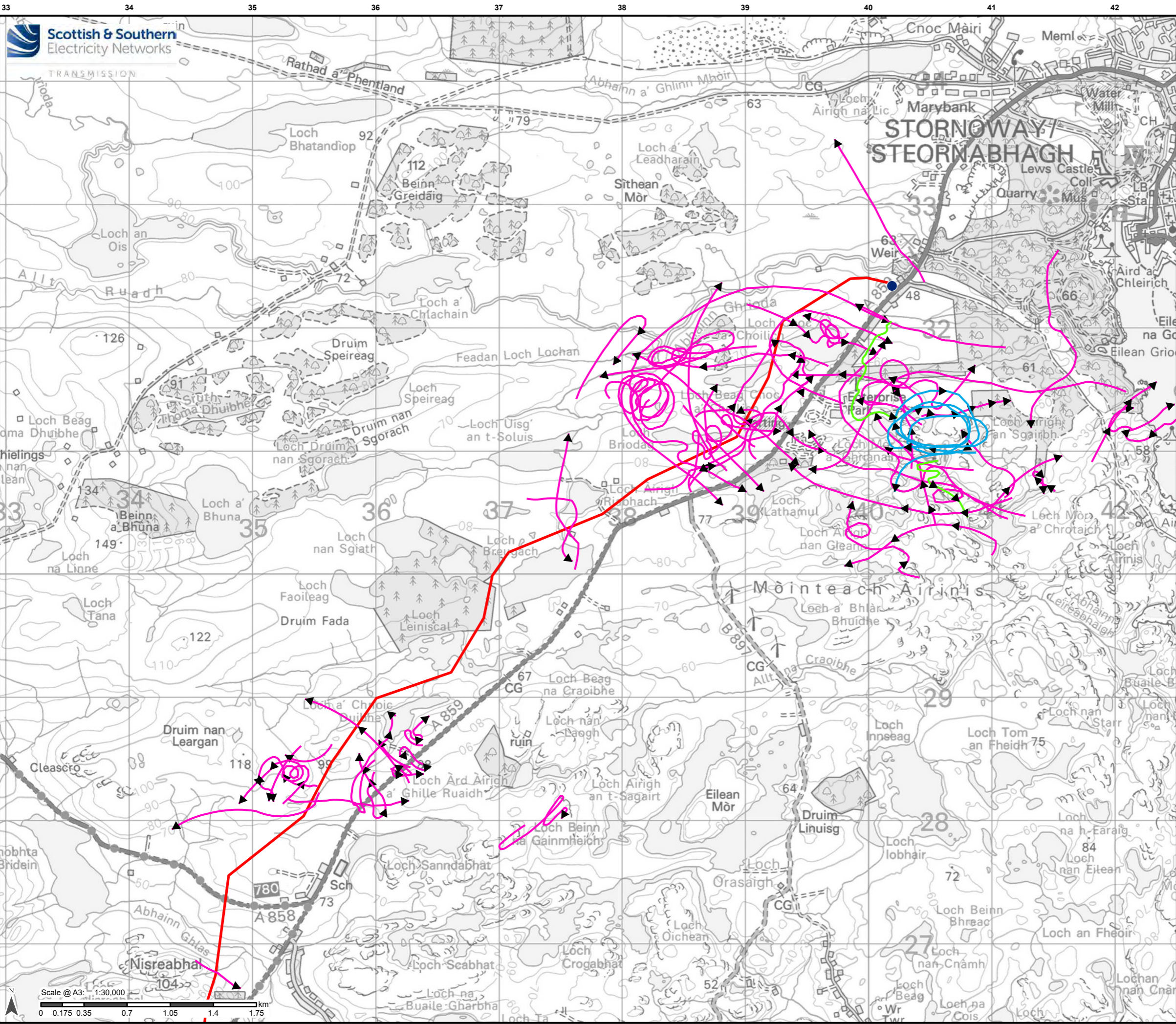


Legend

- Proposed Alignment
- Seabirds
 - Great Skua
 - Cormorant

Reproduced by permission of Ordnance Survey on behalf of HMSO. Crown copyright and database right 2022 all rights reserved. Ordnance Survey Licence number 0100022432.

Project No: LT0245
 Project: Harris to Stornoway 132 kV OHL Replacement
 Title: Figure 9.3e/e: Vantage Point Survey Results - Seabirds
 Drawn by: AB Date: 17/08/2022
 Drawing: R162_11469_001_Fig9-3e_VantagePtSurveyResultsSeabirds_A

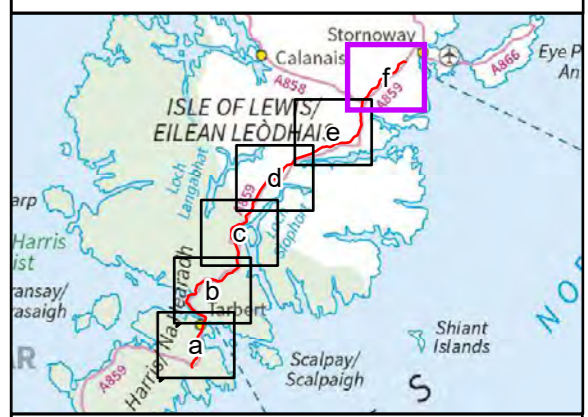


Legend

- Proposed Alignment
- Stornoway Substation

Seabirds

- ▶ Great Skua
- ▶ Common Tern
- ▶ Glaucous Gull




Reproduced by permission of Ordnance Survey on behalf of HMSO.
Crown copyright and database right 2022 all rights reserved.
Ordnance Survey Licence number 0100022432.

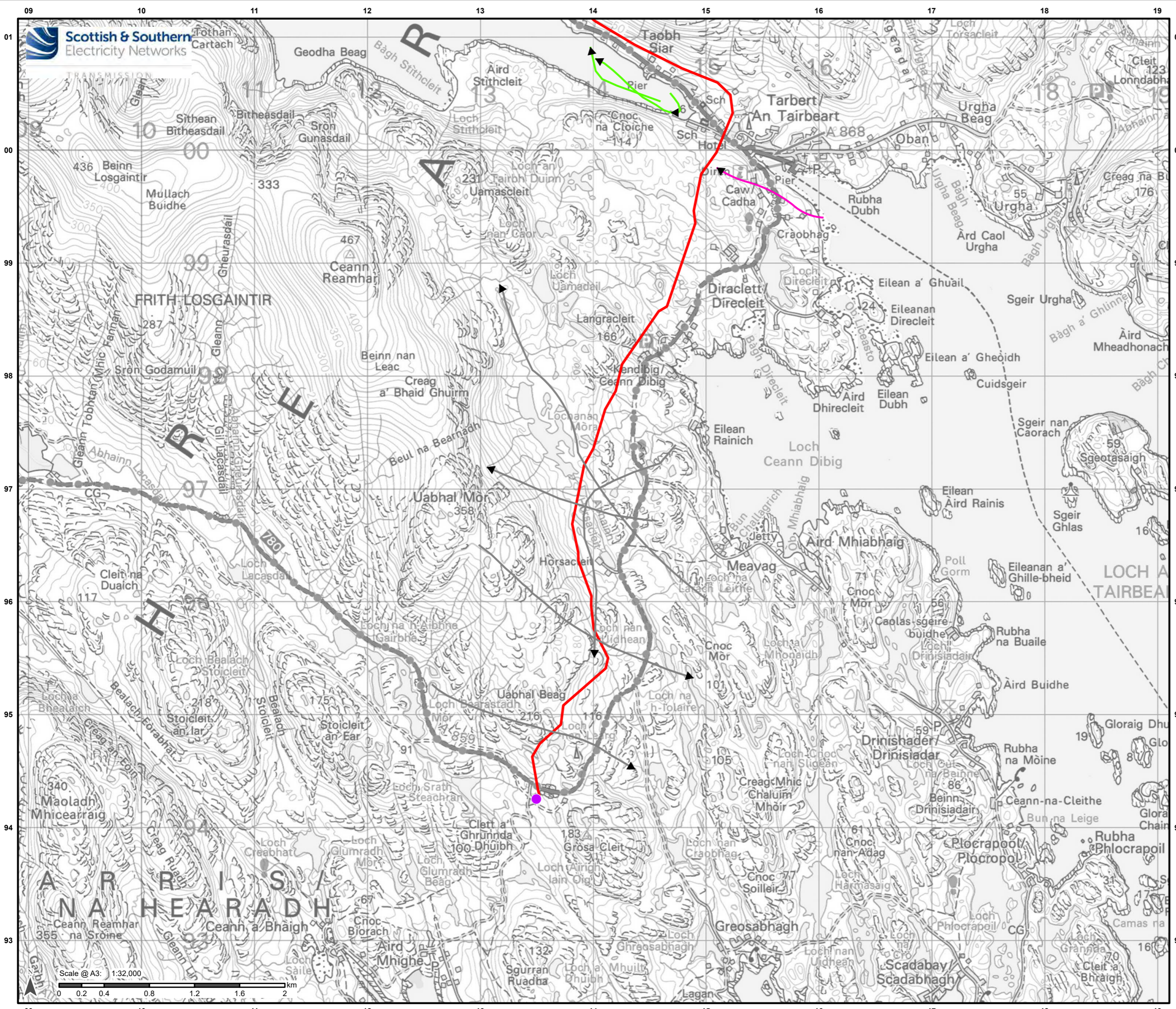
Project No: LT0245
Project: Harris to Stornoway 132 kV OHL Replacement

Title: Figure 9.3e/f:
Vantage Point Survey Results - Seabirds

Drawn by: AB Date: 17/08/2022

Drawing: R162_11469_001_Fig9-3e_VantagePtSurveyResultsSeabirds_A



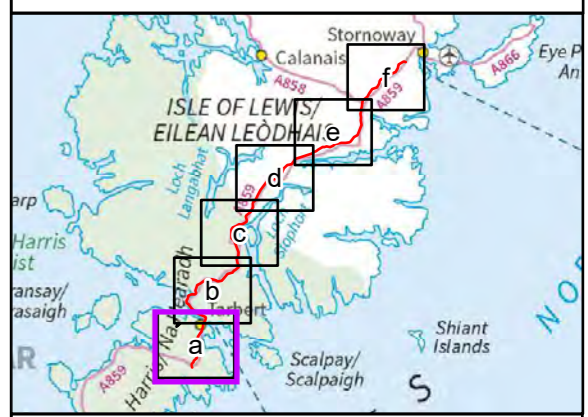


Legend

- Proposed Alignment
- Harris 132kV Grid Supply Point

Ducks, Geese and Swans

- Goosander
- Greylag Goose
- Pink-footed Goose



Reproduced by permission of Ordnance Survey on behalf of HMSO.
Crown copyright and database right 2022 all rights reserved.
Ordnance Survey Licence number 0100022432.

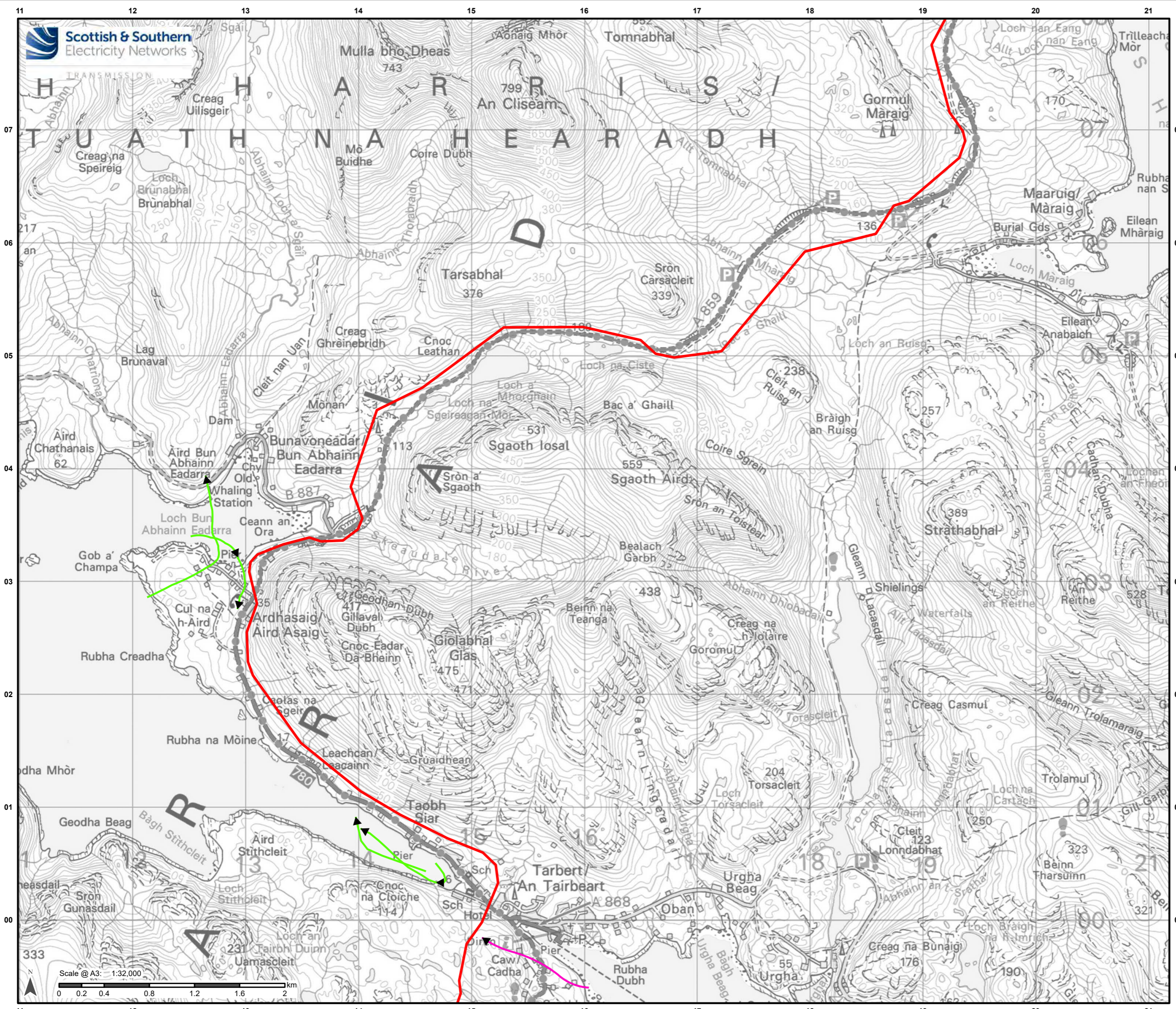
Project No: LT0245
Project: Harris to Stornoway 132 kV OHL Replacement

Title:
Figure 9.3f/a:
Vantage Point Survey Results - Ducks, Geese and Swans

Drawn by: AB Date: 17/08/2022

Drawing: R162_11469_001_Fig9-3f_VantagePtSurveyResultsDucksGeeseSwans_A





Legend

- Proposed Alignment
- Ducks, Geese and Swans**
 - Goosander
 - Pink-footed Goose

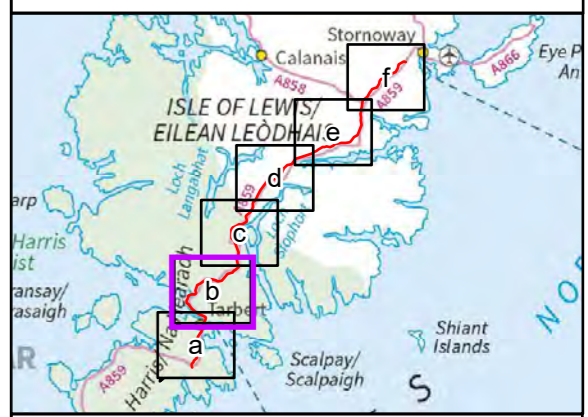
Reproduced by permission of Ordnance Survey on behalf of HMSO. Crown copyright and database right 2022 all rights reserved. Ordnance Survey Licence number 0100022432.

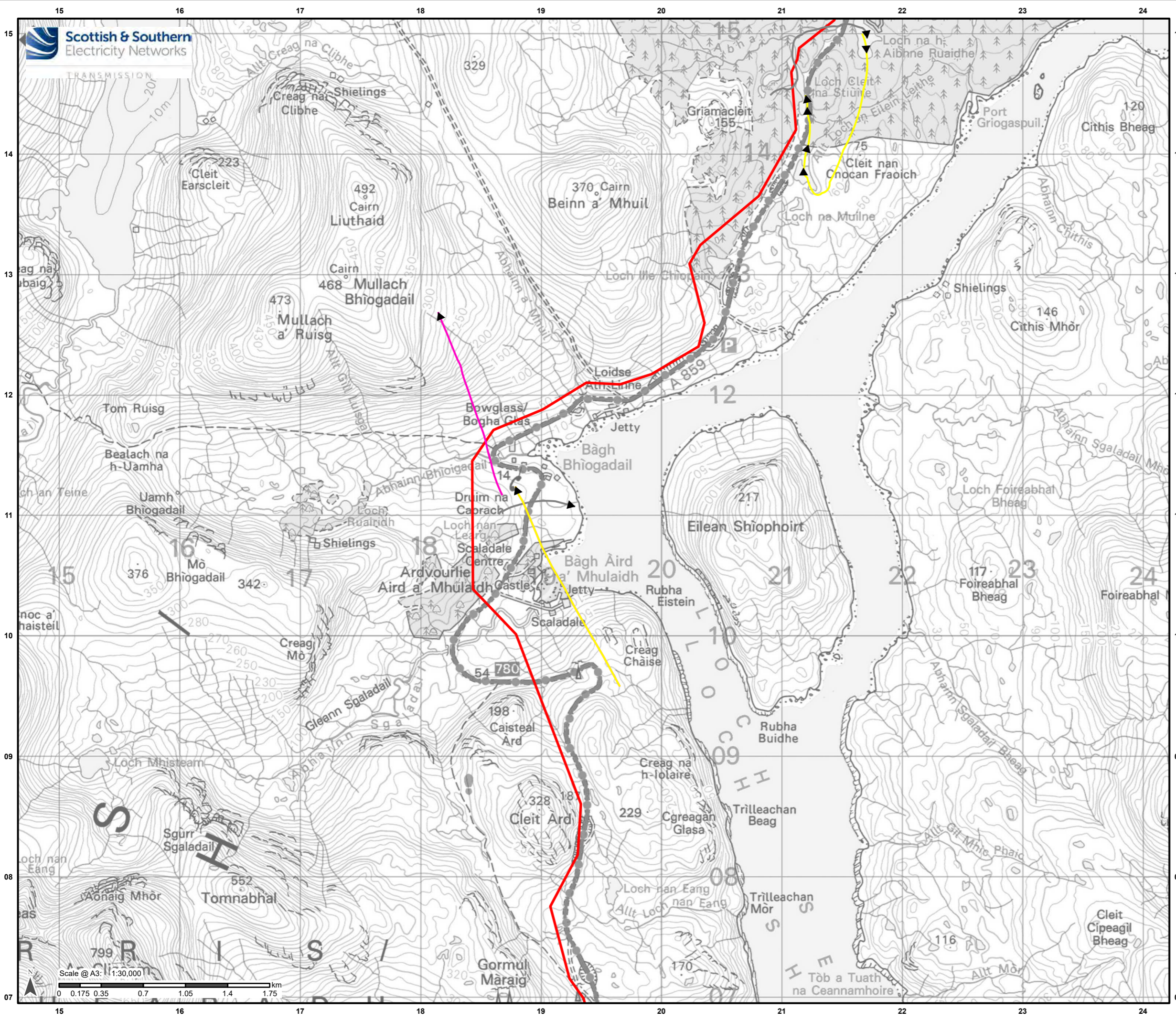
Project No: LT0245
Project: Harris to Stornoway 132 kV OHL Replacement

Title: Figure 9.3f/b: Vantage Point Survey Results - Ducks, Geese and Swans

Drawn by: AB Date: 17/08/2022

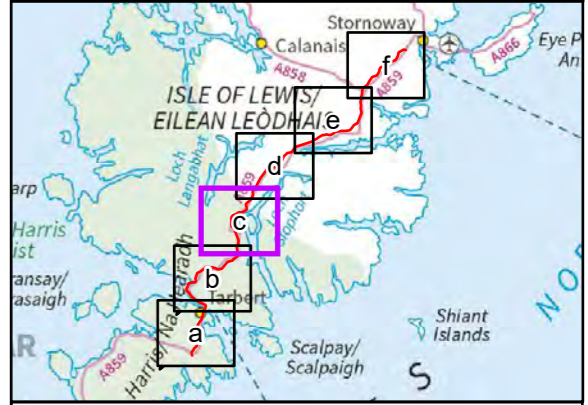
Drawing: R162_11469_001_Fig9-3f_VantagePtSurveyResultsDucksGeeseSwans_A





Legend

- Proposed Alignment
- Ducks, Geese and Swans**
- ▶ Greylag Goose
- ▶ Pink-footed Goose
- ▶ Whooper Swan




Reproduced by permission of Ordnance Survey on behalf of HMSO.
Crown copyright and database right 2022 all rights reserved.
Ordnance Survey Licence number 0100022432.

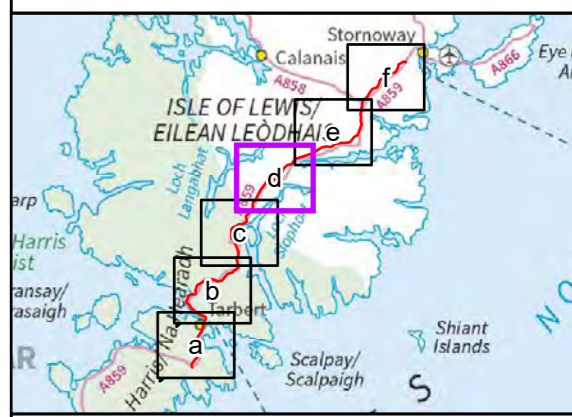
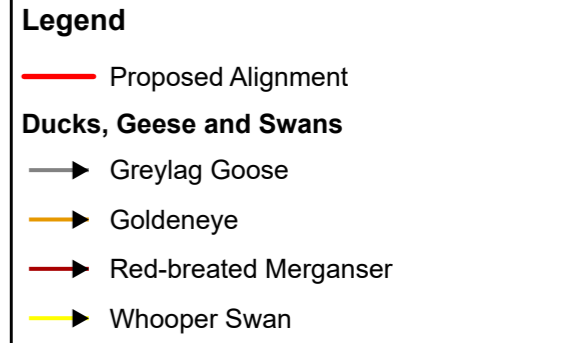
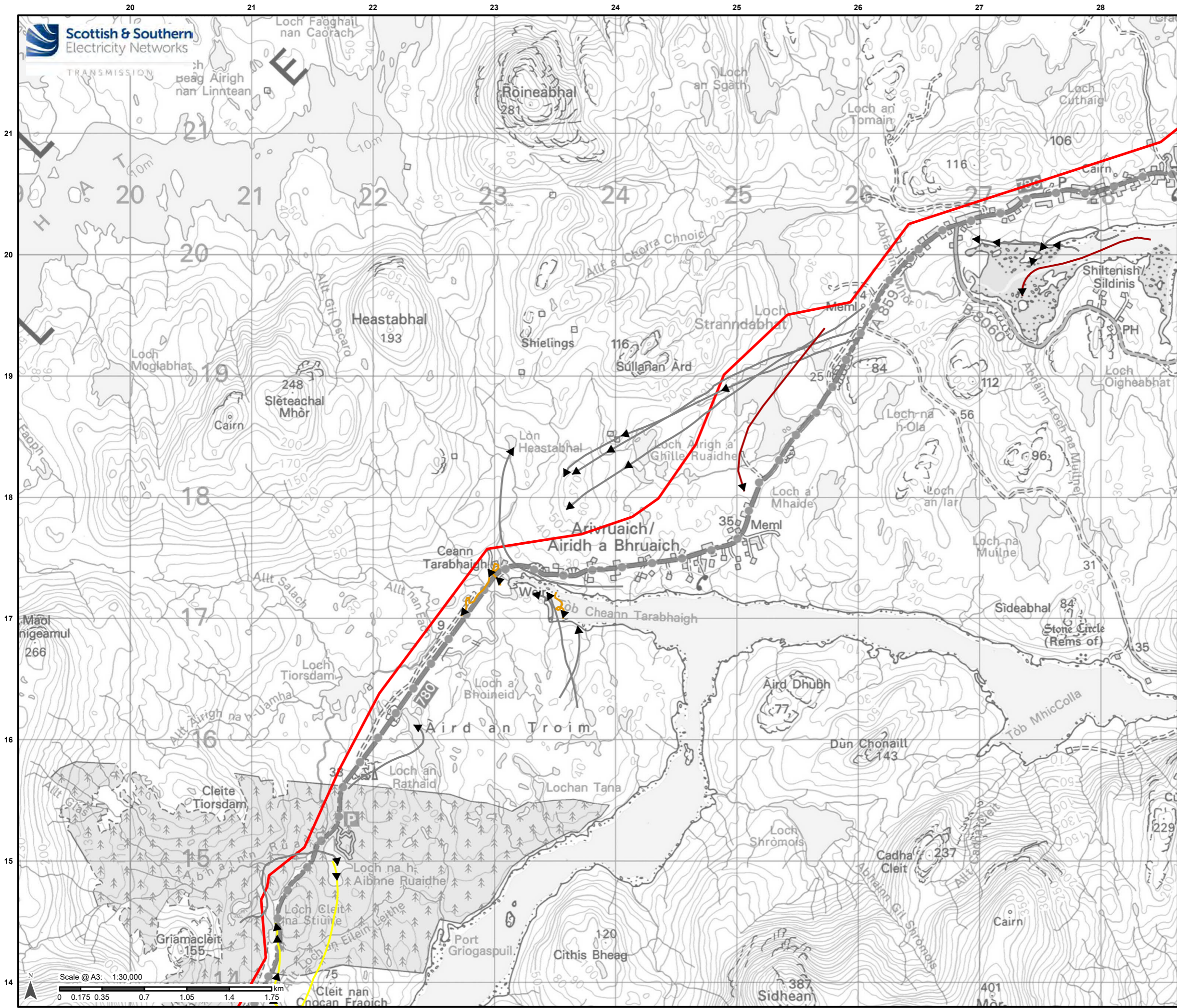
Project No: LT0245
Project: Harris to Stornoway 132 kV OHL Replacement

Title:
Figure 9.3f/c:
Vantage Point Survey Results - Ducks, Geese
and Swans

Drawn by: AB Date: 17/08/2022

Drawing: R162_11469_001_Fig9-3f_VantagePtSurveyResultsDucksGeeseSwans_A





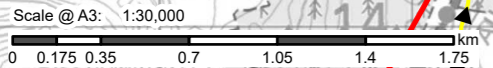
Reproduced by permission of Ordnance Survey on behalf of HMSO. Crown copyright and database right 2022 all rights reserved. Ordnance Survey Licence number 0100022432.

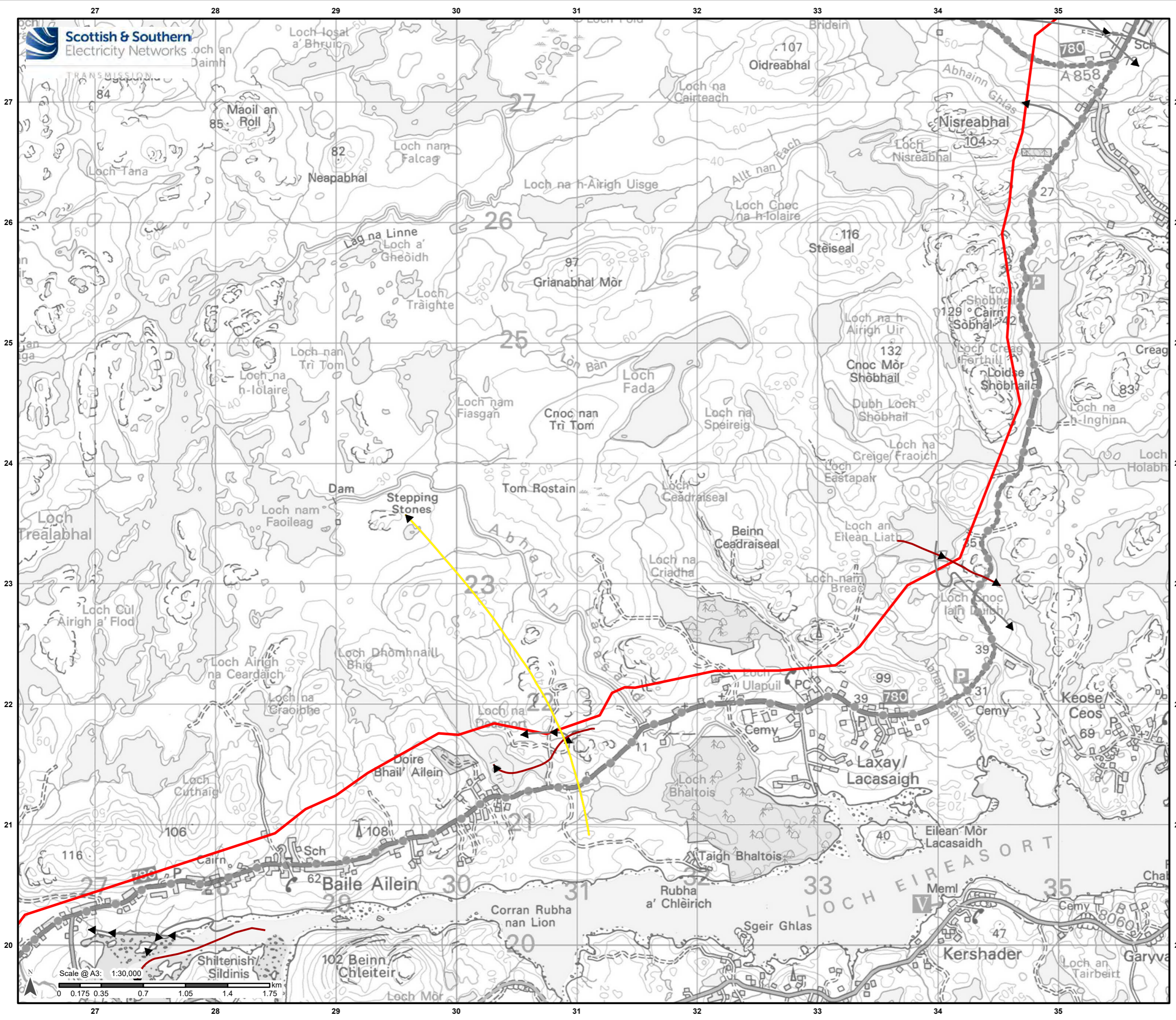
Project No: LT0245
Project: Harris to Stornoway 132 kV OHL Replacement

Title: Figure 9.3f/d:
Vantage Point Survey Results - Ducks, Geese and Swans

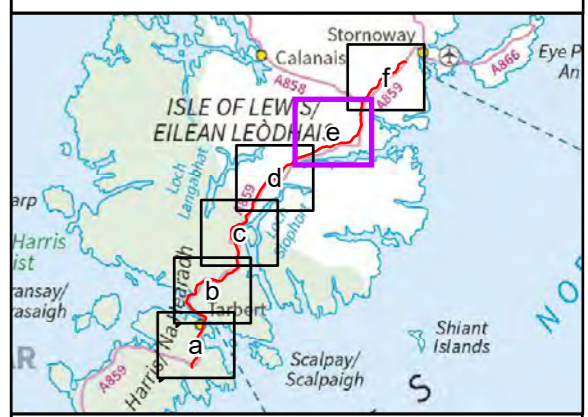
Drawn by: AB Date: 17/08/2022

Drawing: R162_11469_001_Fig9-3f_VantagePtSurveyResultsDucksGeeseSwans_A





- Legend**
- Proposed Alignment
 - Ducks, Geese and Swans**
 - Greylag Goose
 - Pink-footed Goose
 - Red-breasted Merganser
 - Whooper Swan



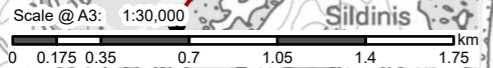
Reproduced by permission of Ordnance Survey on behalf of HMSO.
Crown copyright and database right 2022 all rights reserved.
Ordnance Survey Licence number 0100022432.

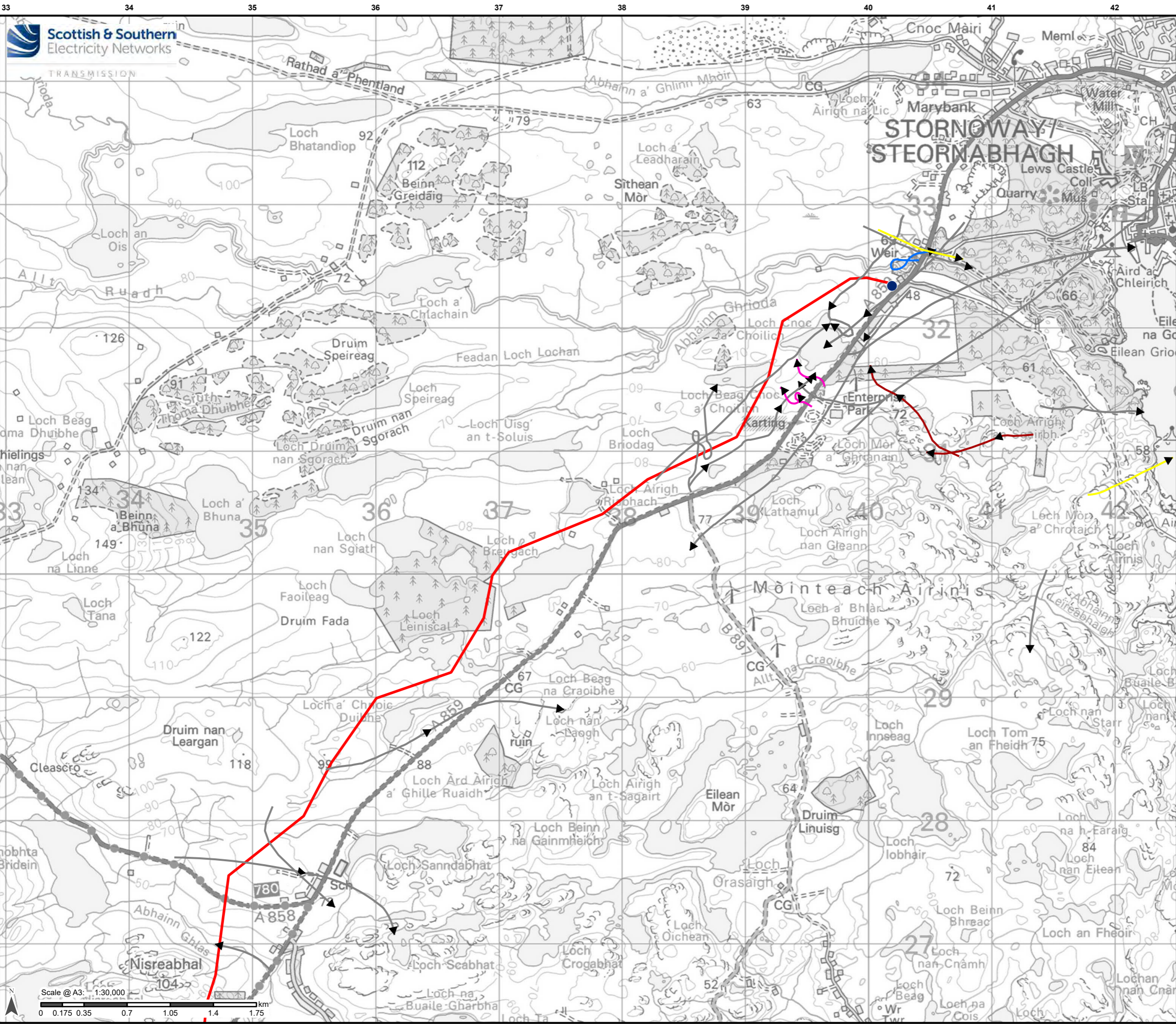
Project No: LT0245
Project: Harris to Stornoway 132 kV OHL Replacement

Title: Figure 9.3f/e:
Vantage Point Survey Results - Ducks, Geese and Swans

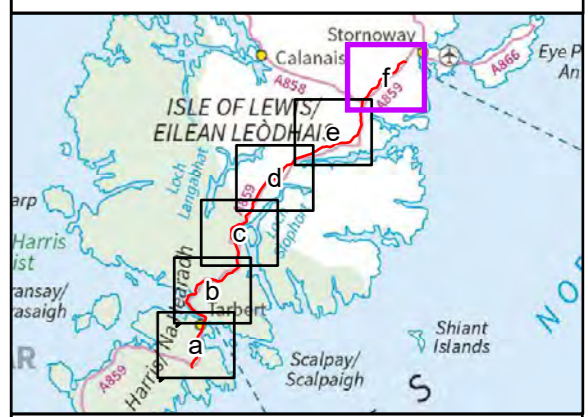
Drawn by: AB Date: 17/08/2022

Drawing: R162_11469_001_Fig9-3f_VantagePtSurveyResultsDucksGeeseSwans_A





- Legend**
- Proposed Alignment
 - Stornoway Substation
 - Ducks, Geese and Swans**
 - ▶ Greylag Goose
 - ▶ Mallard
 - ▶ Pink-footed Goose
 - ▶ Red-breasted Merganser
 - ▶ Whooper Swan




Reproduced by permission of Ordnance Survey on behalf of HMSO.
Crown copyright and database right 2022 all rights reserved.
Ordnance Survey Licence number 0100022432.

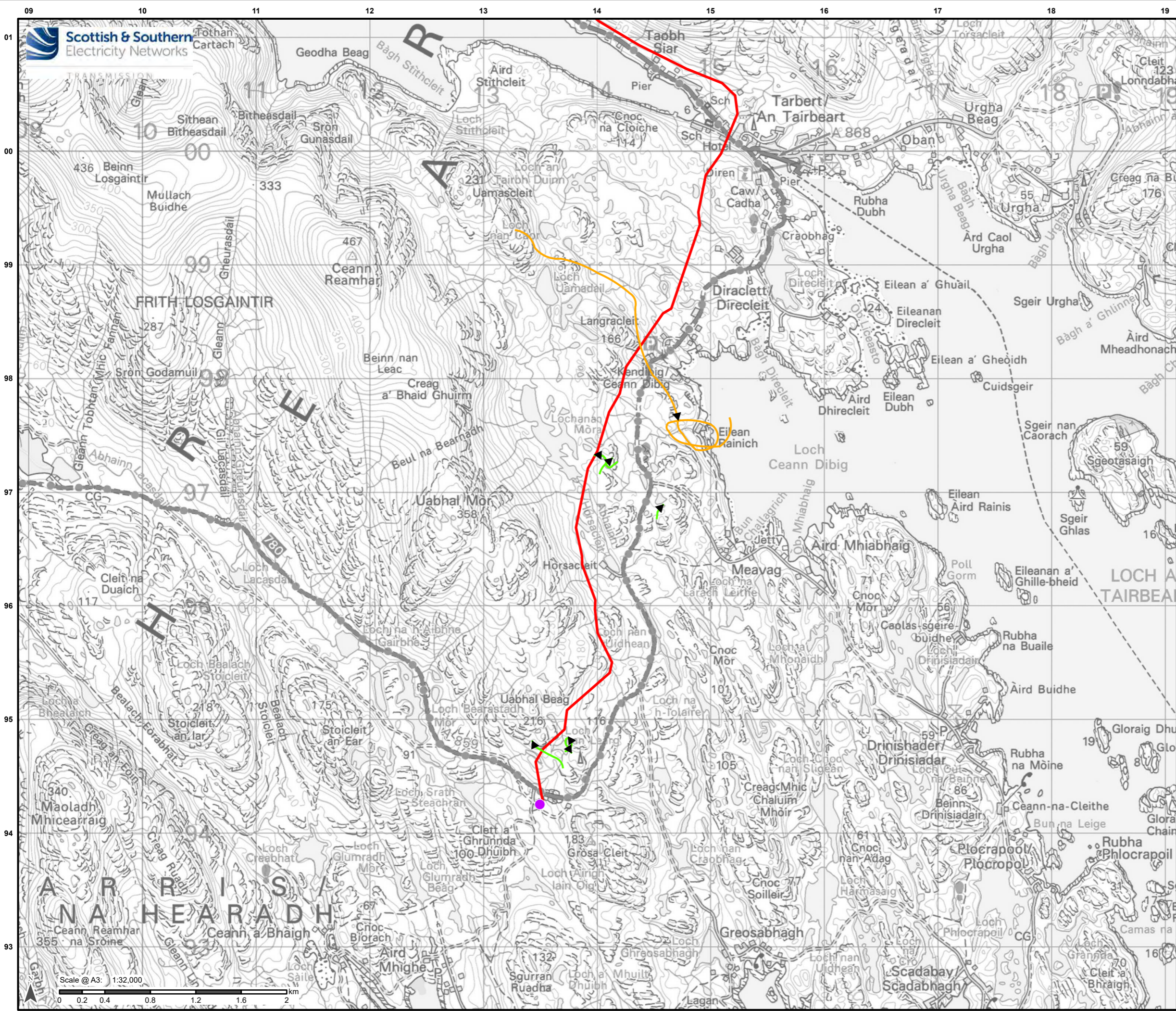
Project No: LT0245
Project: Harris to Stornoway 132 kV OHL Replacement

Title:
Figure 9.3f/f:
Vantage Point Survey Results - Ducks, Geese
and Swans

Drawn by: AB Date: 17/08/2022

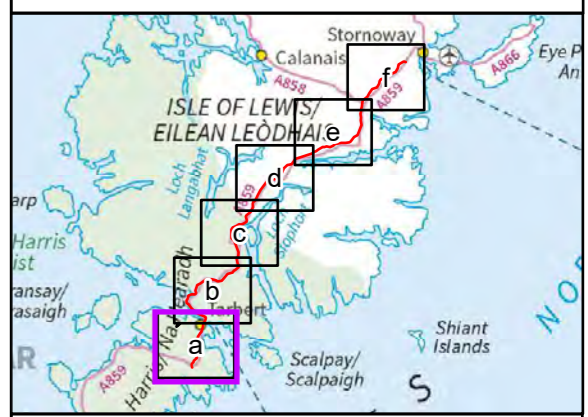
Drawing: R162_11469_001_Fig9-3f_VantagePtSurveyResultsDucksGeeseSwans_A





Legend

- Proposed Alignment
- Harris 132kV Grid Supply Point
- Waders**
- Greenshank
- Golden Plover



Reproduced by permission of Ordnance Survey on behalf of HMSO.
Crown copyright and database right 2022 all rights reserved.
Ordnance Survey Licence number 0100022432.

Project No: LT0245
Project: Harris to Stornoway 132 kV OHL Replacement

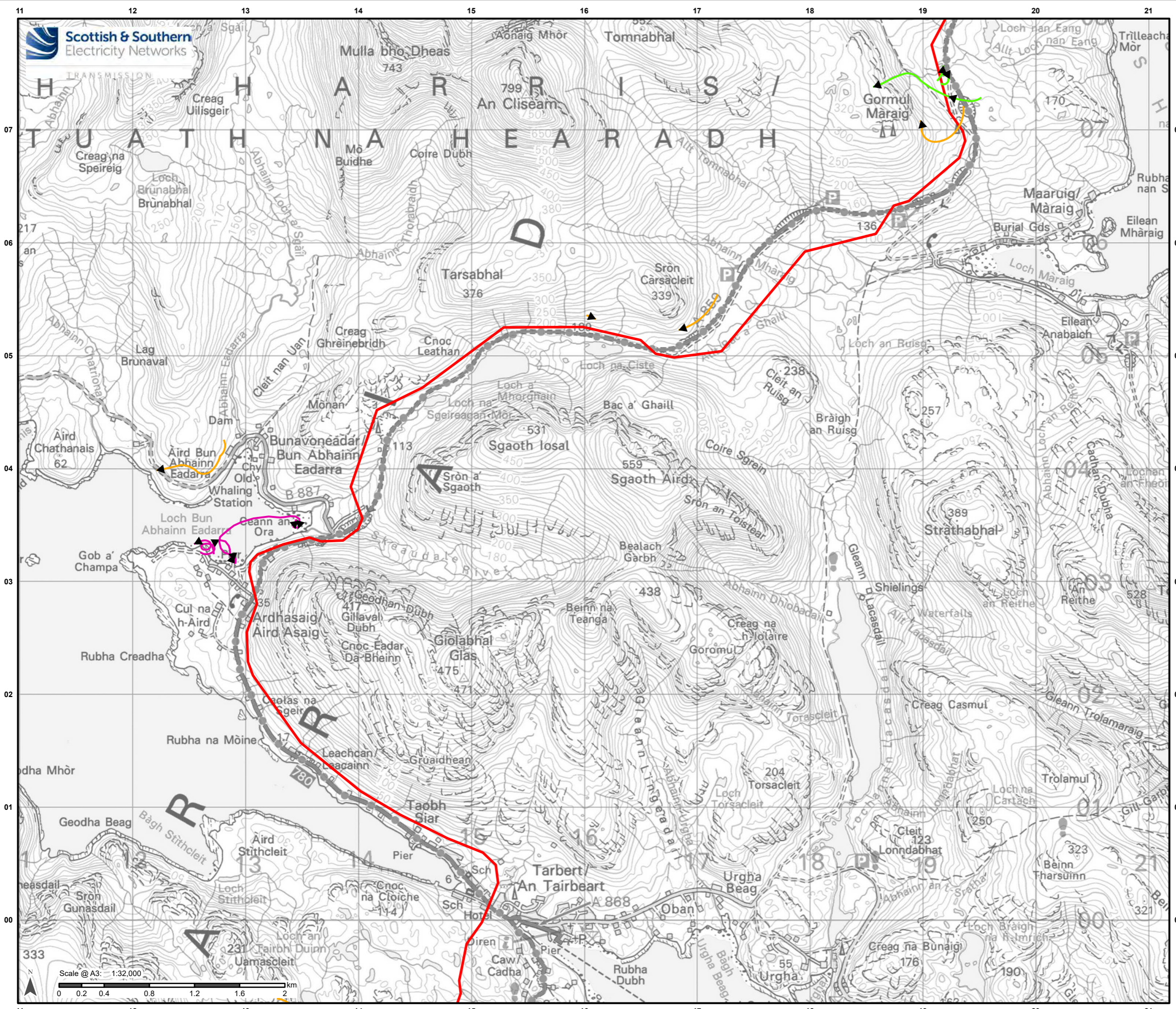
Title: Figure 9.3g/a:
Vantage Point Survey Results - Waders

Drawn by: AB Date: 17/08/2022

Drawing: R162_11469_001_Fig9-3g_VantagePtSurveyResultsWaders_A

Scale @ A3: 1:32,000



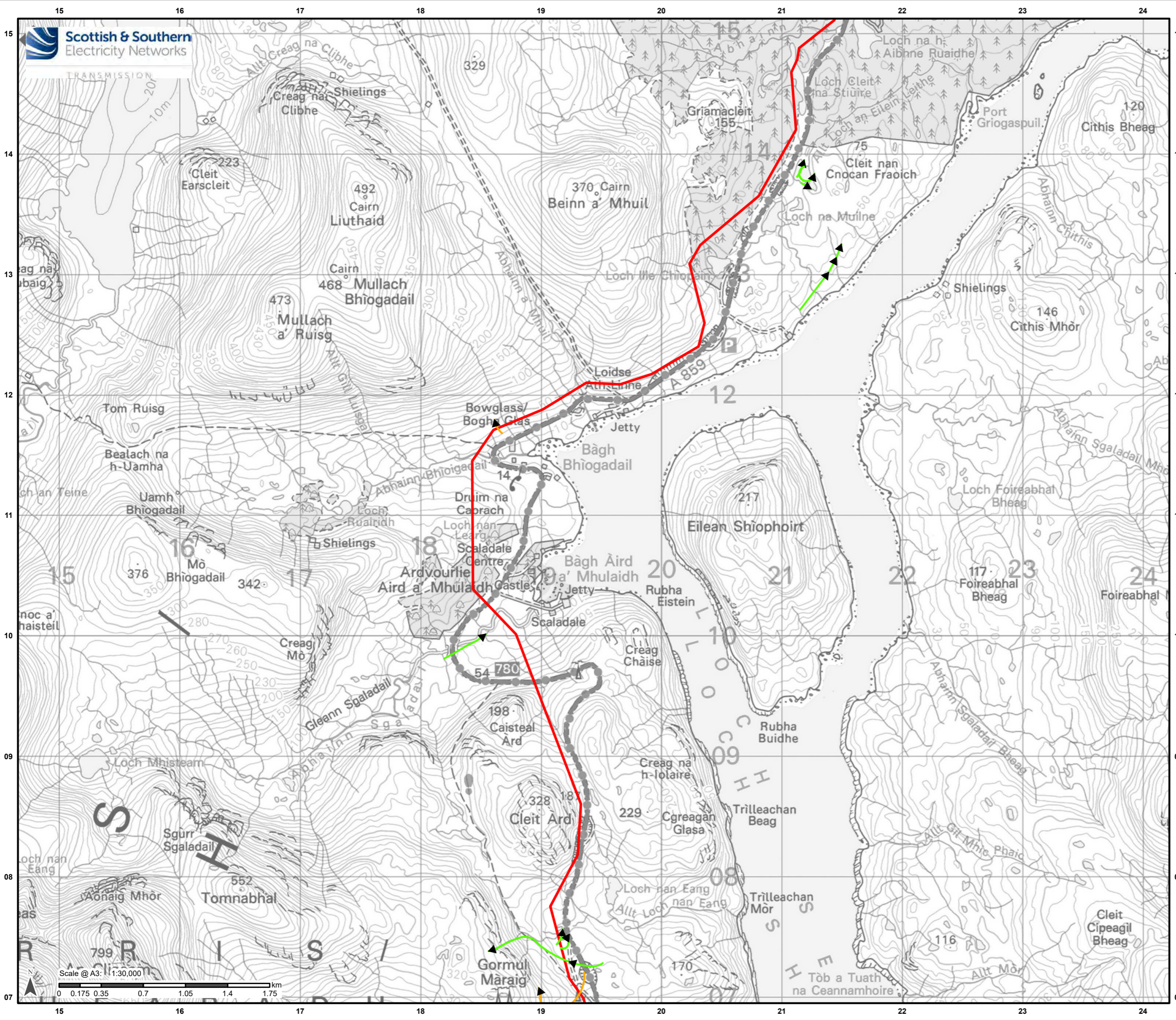


Legend

- Proposed Alignment
- Waders**
 - Curlew
 - Greenshank
 - Golden Plover

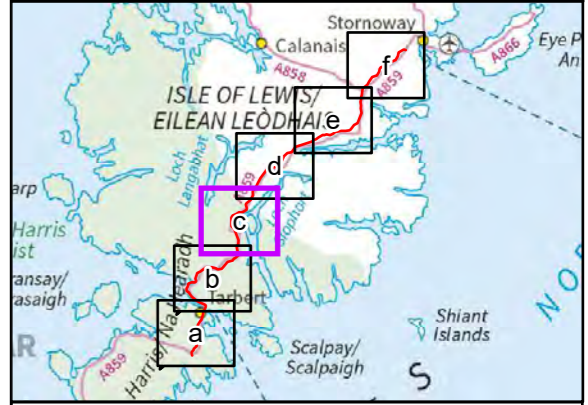
Reproduced by permission of Ordnance Survey on behalf of HMSO. Crown copyright and database right 2022 all rights reserved. Ordnance Survey Licence number 0100022432.

Project No: LT0245
Project: Harris to Stornoway 132 kV OHL Replacement
Title: Figure 9.3g/b: Vantage Point Survey Results - Waders
Drawn by: AB Date: 17/08/2022
Drawing: R162_11469_001_Fig9-3g_VantagePtSurveyResultsWaders_A



Legend

- Proposed Alignment
- Waders**
 - Greenshank
 - Golden Plover




Reproduced by permission of Ordnance Survey on behalf of HMSO.
Crown copyright and database right 2022 all rights reserved.
Ordnance Survey Licence number 0100022432.

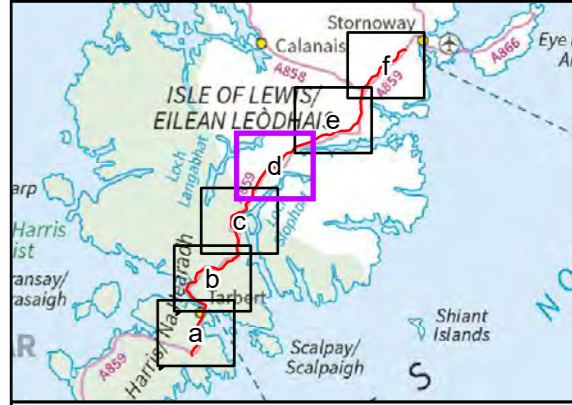
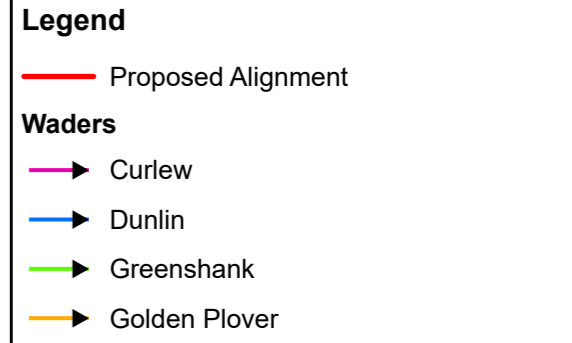
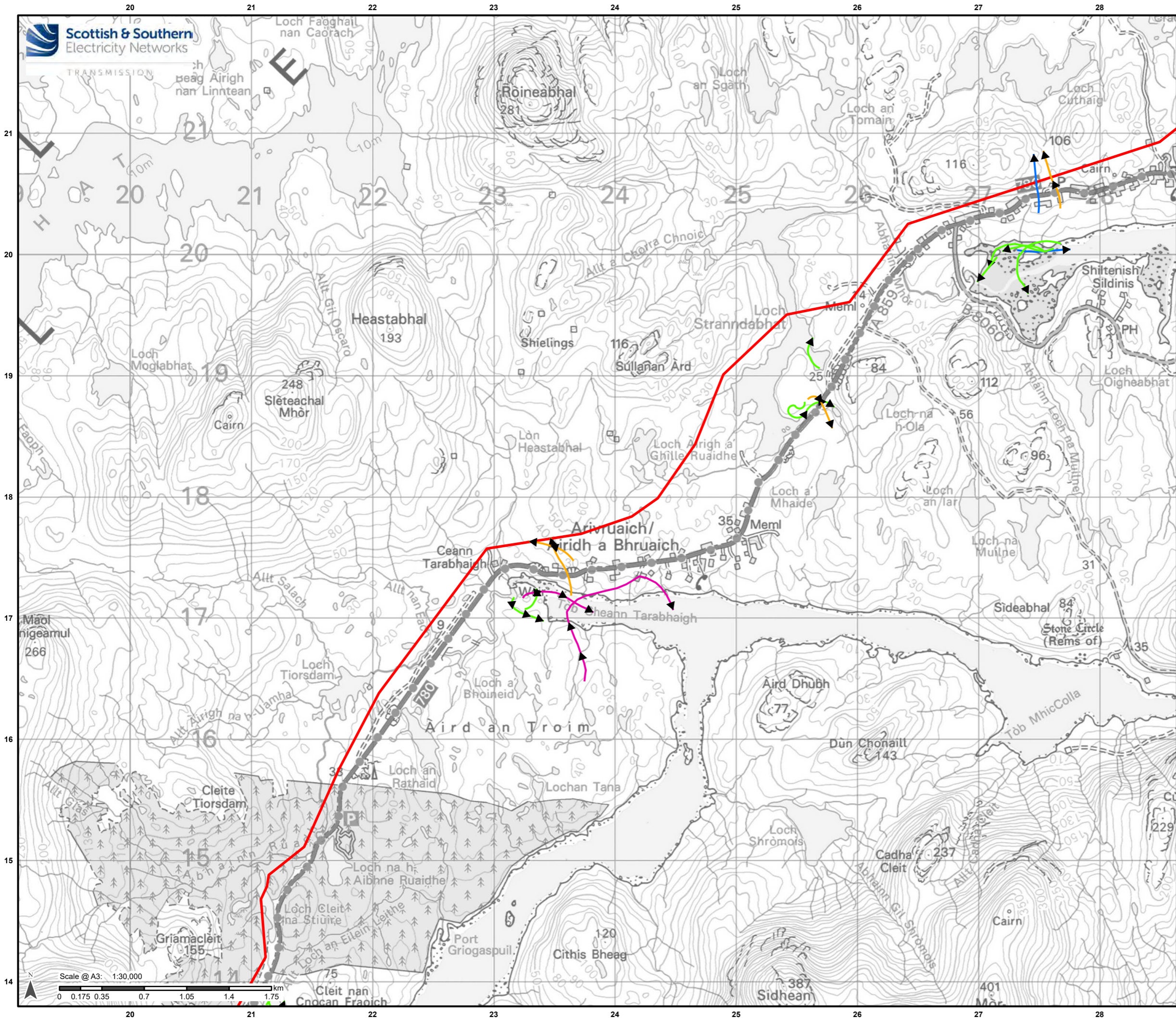
Project No: LT0245
Project: Harris to Stornoway 132 kV OHL Replacement

Title: Figure 9.3g/c:
Vantage Point Survey Results - Waders

Drawn by: AB Date: 17/08/2022

Drawing: R162_11469_001_Fig9-3g_VantagePtSurveyResultsWaders_A






Reproduced by permission of Ordnance Survey on behalf of HMSO. Crown copyright and database right 2022 all rights reserved. Ordnance Survey Licence number 0100022432.

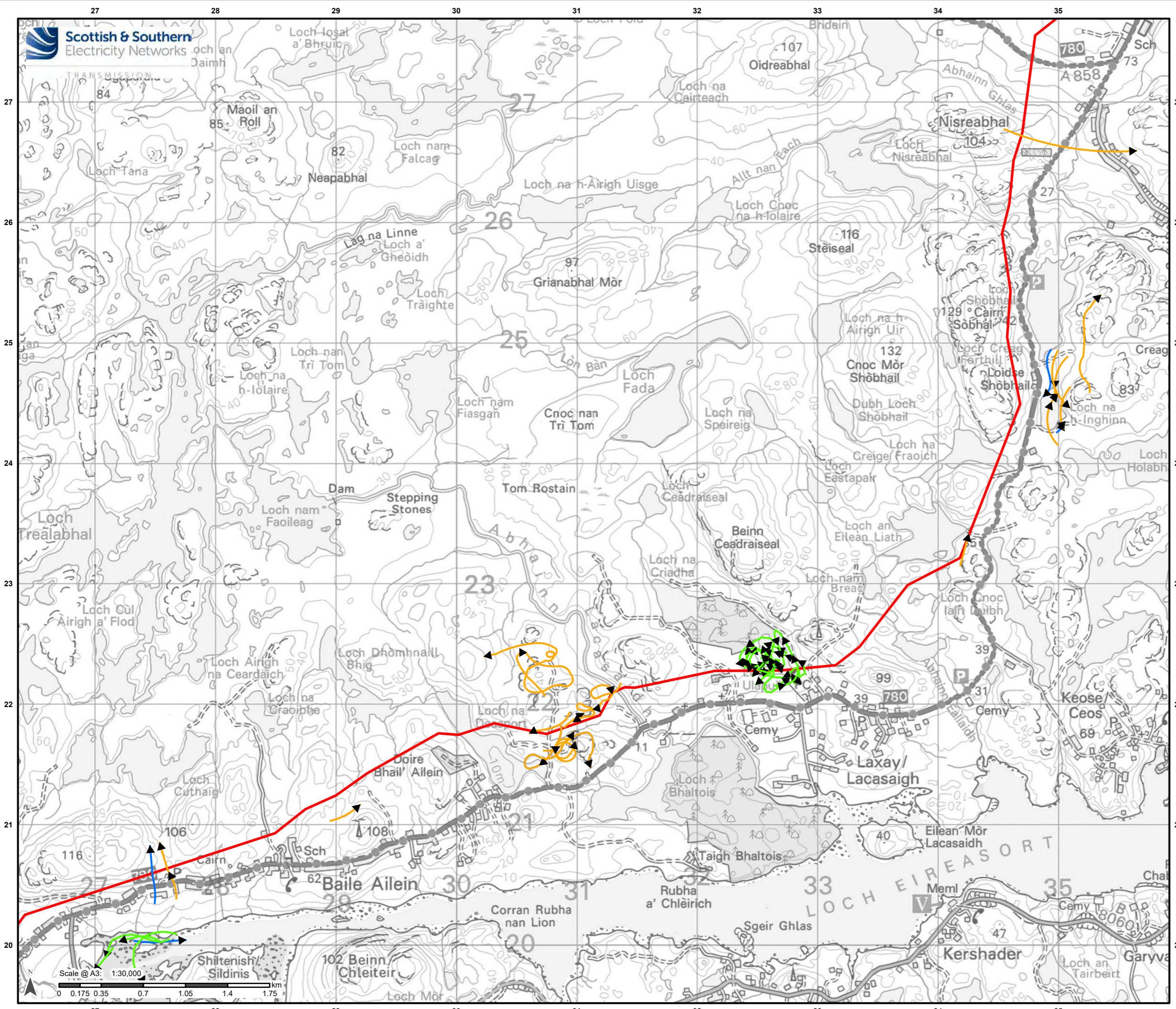
Project No: LT0245
Project: Harris to Stornoway 132 kV OHL Replacement

Title: Figure 9.3g/d:
Vantage Point Survey Results - Waders

Drawn by: AB
Date: 17/08/2022

Drawing: R162_11469_001_Fig9-3g_VantagePtSurveyResultsWaders_A





Legend

- Proposed Alignment

Waders

- Dunlin
- Greenshank
- Golden Plover

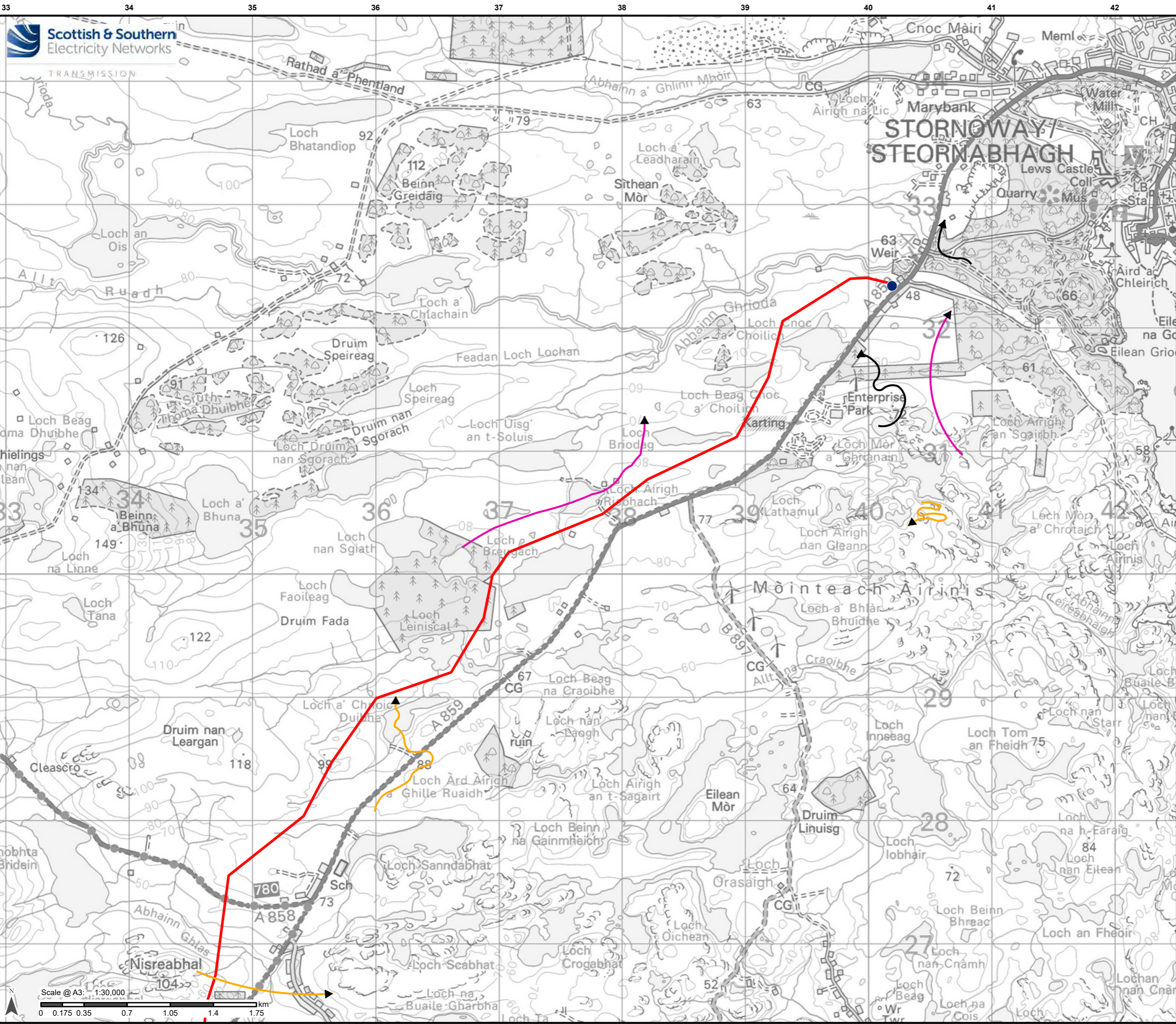
Reproduced by permission of Ordnance Survey on behalf of HMSO. Crown copyright and database right 2022 all rights reserved. Ordnance Survey Licence number 0100022432.

Project No: LT0245
Project: Harris to Stornoway 132 kV OHL Replacement

Title: Figure 9.3g/e: Vantage Point Survey Results - Waders

Drawn by: AB Date: 17/08/2022

Drawing: R162_11469_001_Fig9-3g_VantagePtSurveyResultsWaders_A

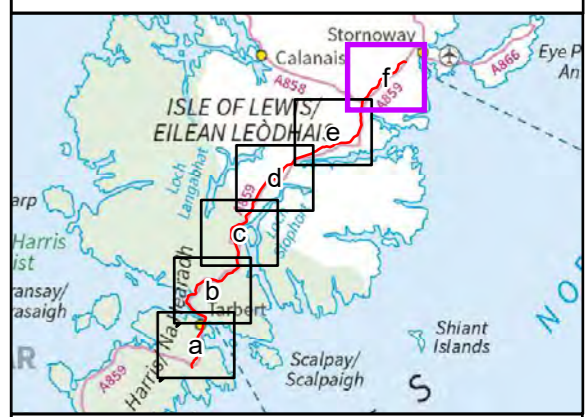


Legend

- Proposed Alignment
- Stornoway Substation

Waders

- Curlew
- Golden Plover
- Grey Heron



Reproduced by permission of Ordnance Survey on behalf of HMSO.
Crown copyright and database right 2022 all rights reserved.
Ordnance Survey Licence number 0100022432.

Project No: LT0245
Project: Harris to Stornoway 132 kV OHL Replacement

Title: Figure 9.3g/f:
Vantage Point Survey Results - Waders

Drawn by: AB
Date: 17/08/2022

Drawing: R162_11469_001_Fig9-3g_VantagePtSurveyResultsWaders_A